Event #479 - occurred on 2018/01/04 at 00:15:17 - M_L=3.5 - R_{HYP}=19.6 km - PGA_{CK0}=17.5 cm/s^2

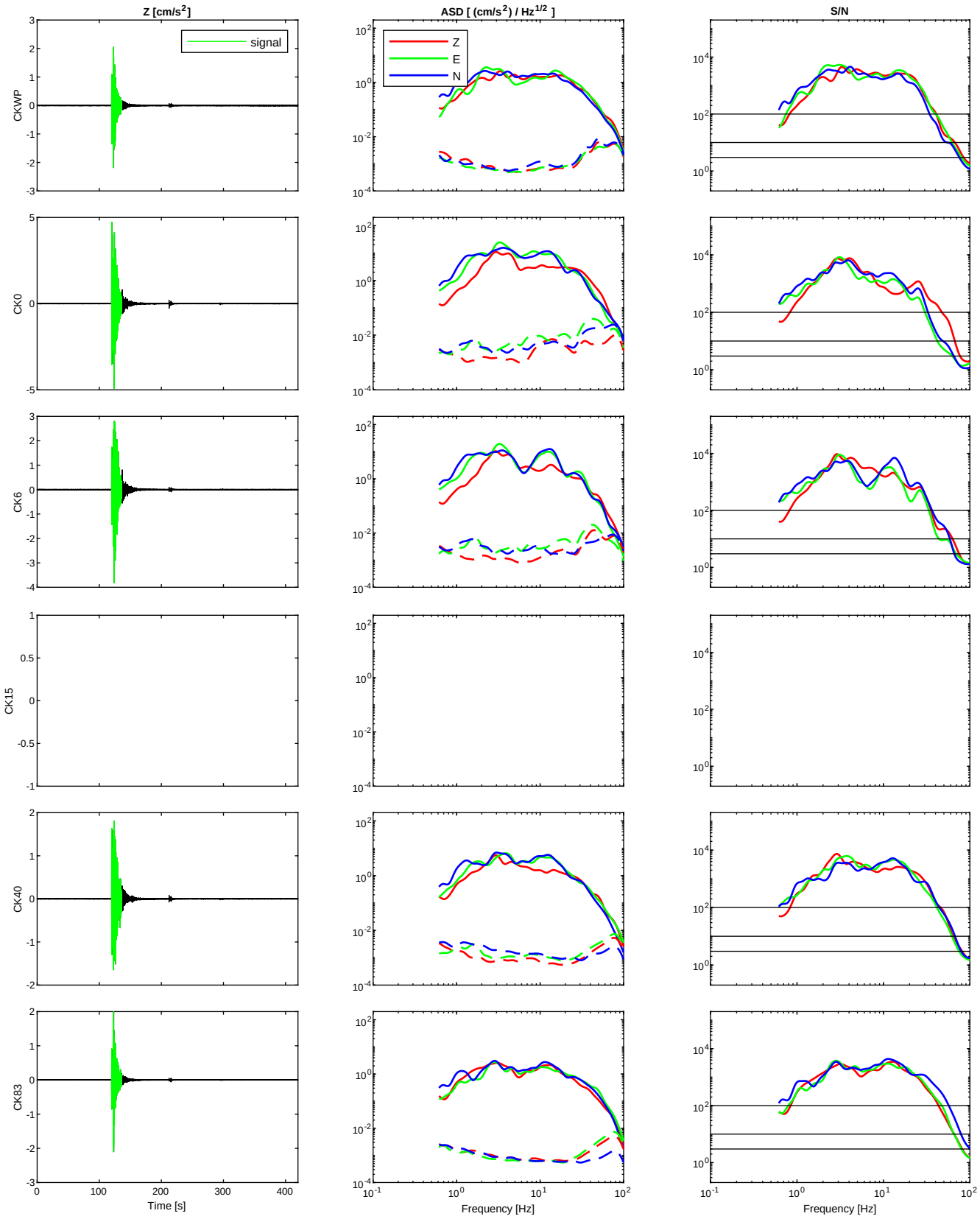

Event #480 - occurred on 2018/01/04 at 00:41:52 - M_L=2.5 - R_{HYP}=18.3 km - PGA_{CK0}=7.4 cm/s^2

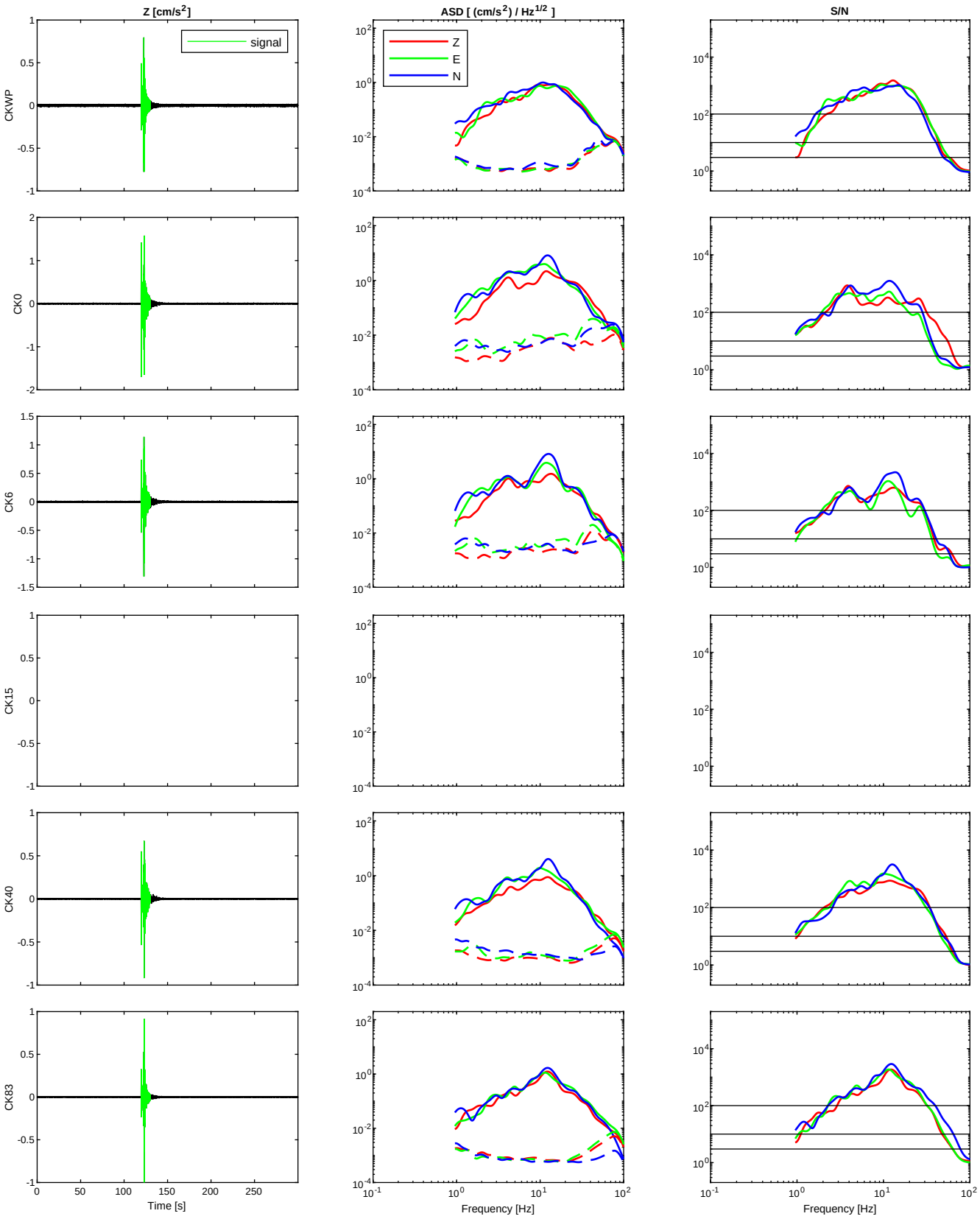

Event #481 - max reccorded on 2018/01/04 at 00:50:00 - no association with catalogue - PGA_{CK0}=1.2 cm/s^2

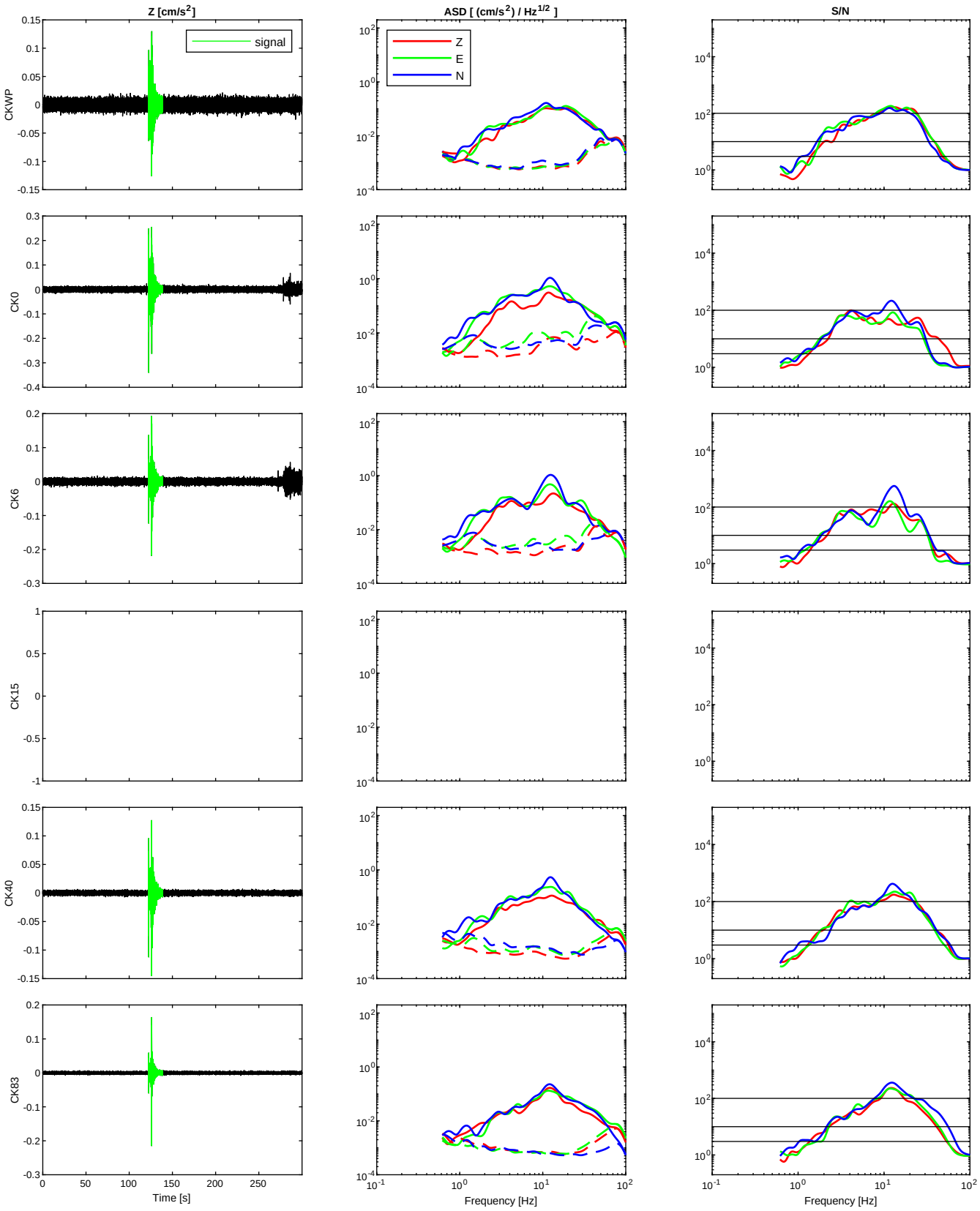

Event #482 - occurred on 2018/01/05 at 21:49:19 - M_L=1.9 - R_{HYP}=15.9 km - PGA_{CK0}=0.9 cm/s^2

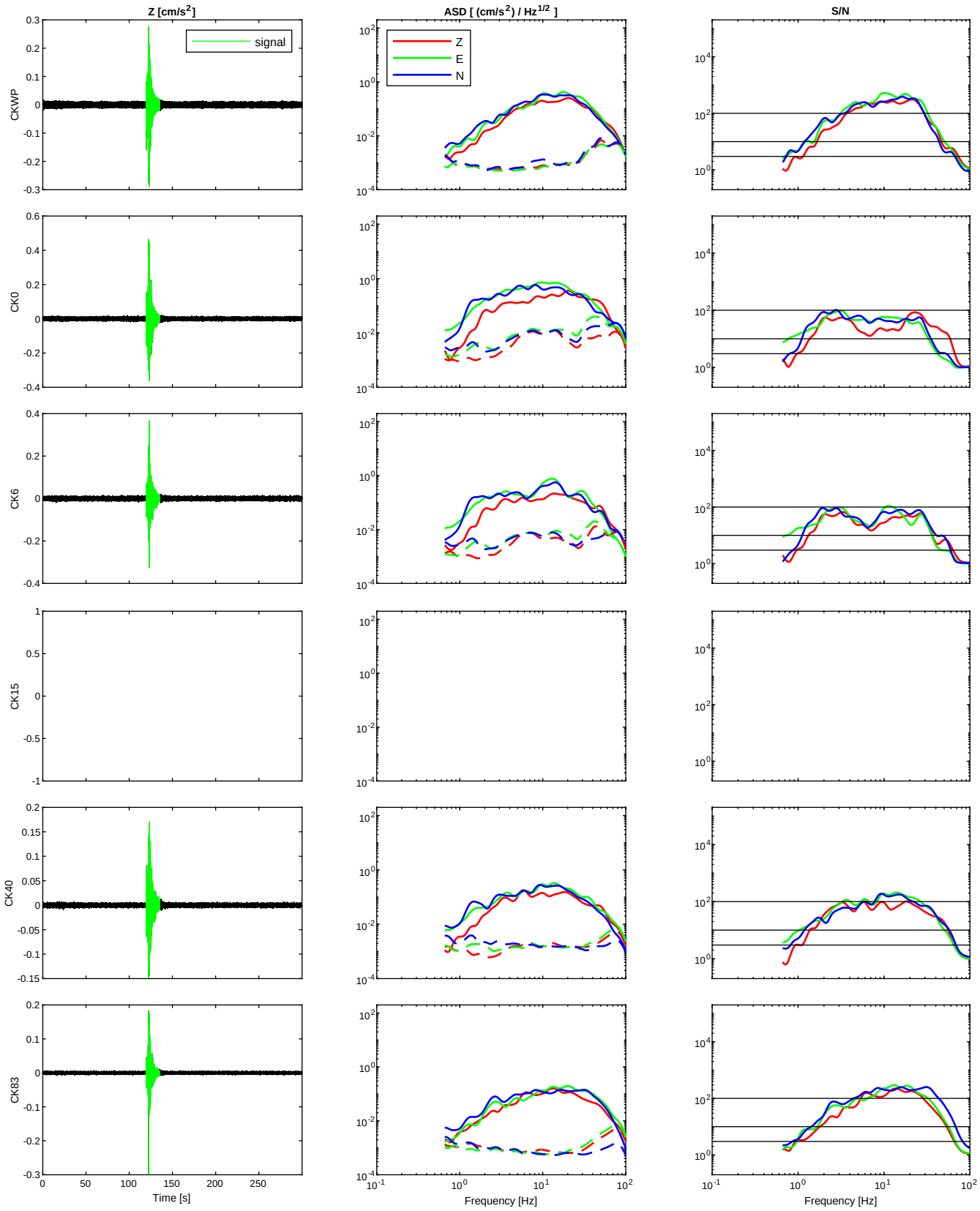

Event #483 - occurred on 2018/01/07 at 16:55:58 - M_L=3.7 - R_{HYP}=113.1 km - PGA_{CK0}=2.8 cm/s^2

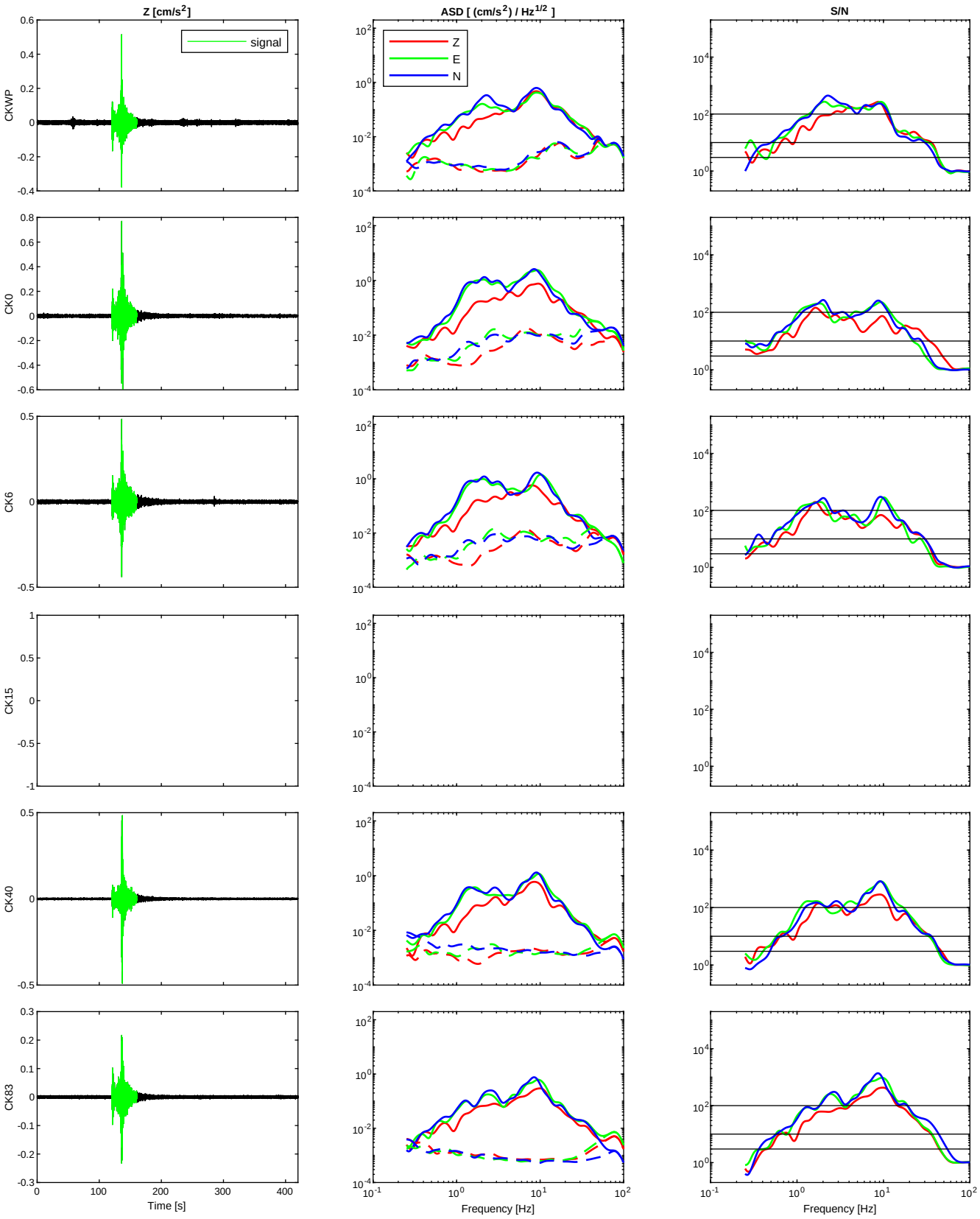

Event #484 - max reccorded on 2018/01/09 at 18:45:10 - no association with catalogue - PGA_{CK0}=2.2 cm/s^2

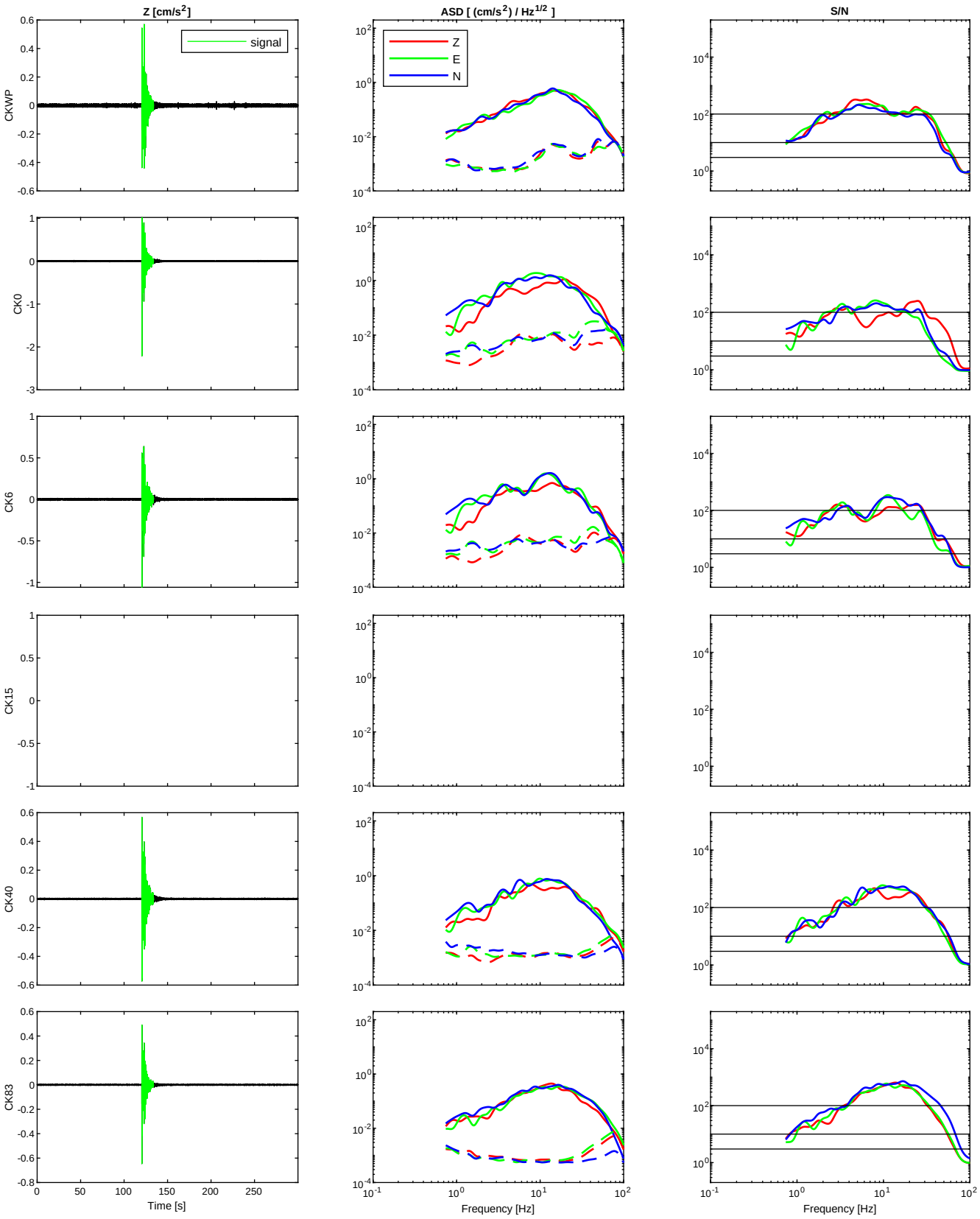

Event #485 - occurred on 2018/01/12 at 15:55:21 - M_L=2.7 - R_{HYP}=15.9 km - PGA_{CK0}=6.7 cm/s^2

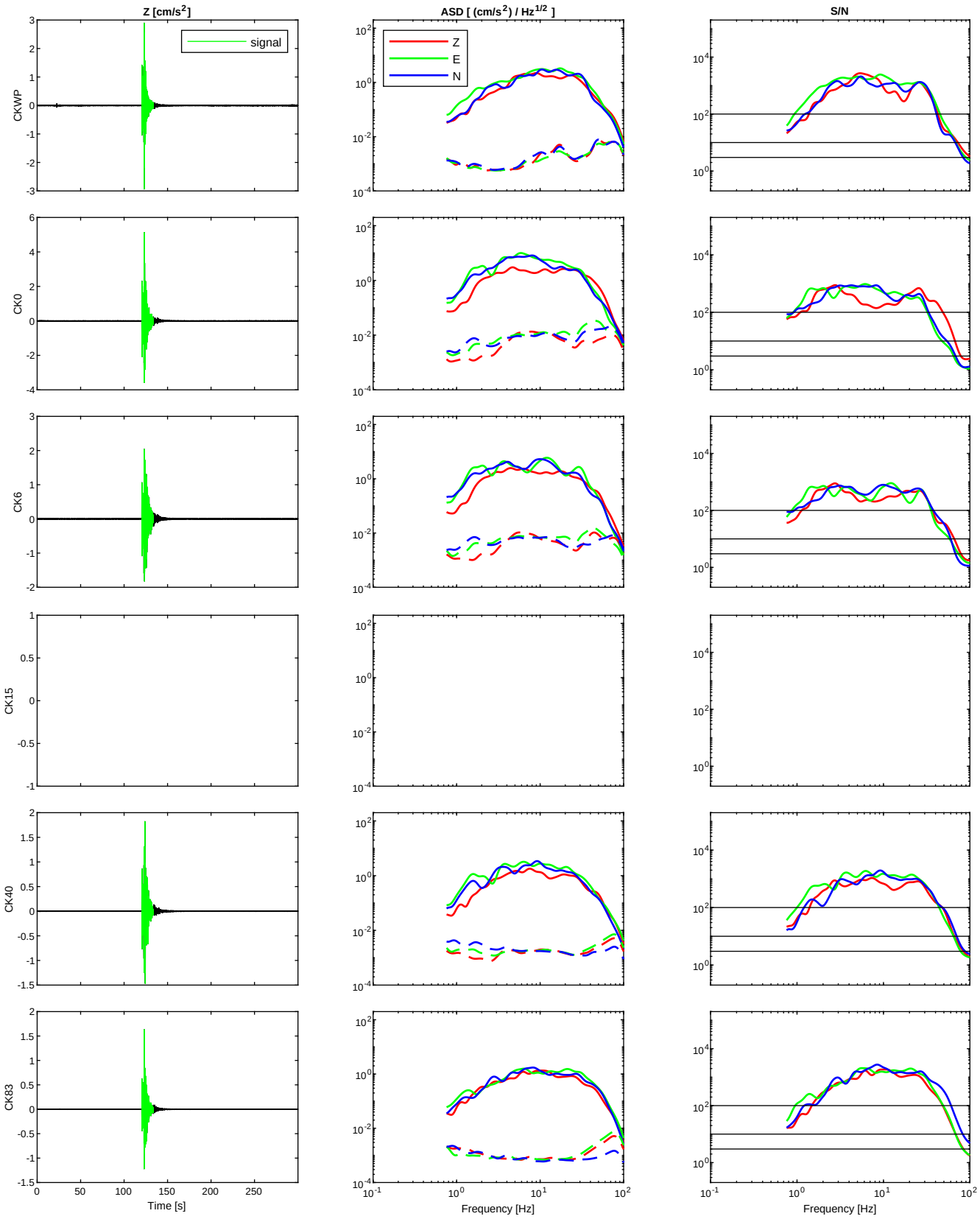

Event #486 - occurred on 2018/01/19 at 02:22:16 - M_L=2.2 - R_{HYP}=22.2 km - PGA_{CK0}=1.5 cm/s^2

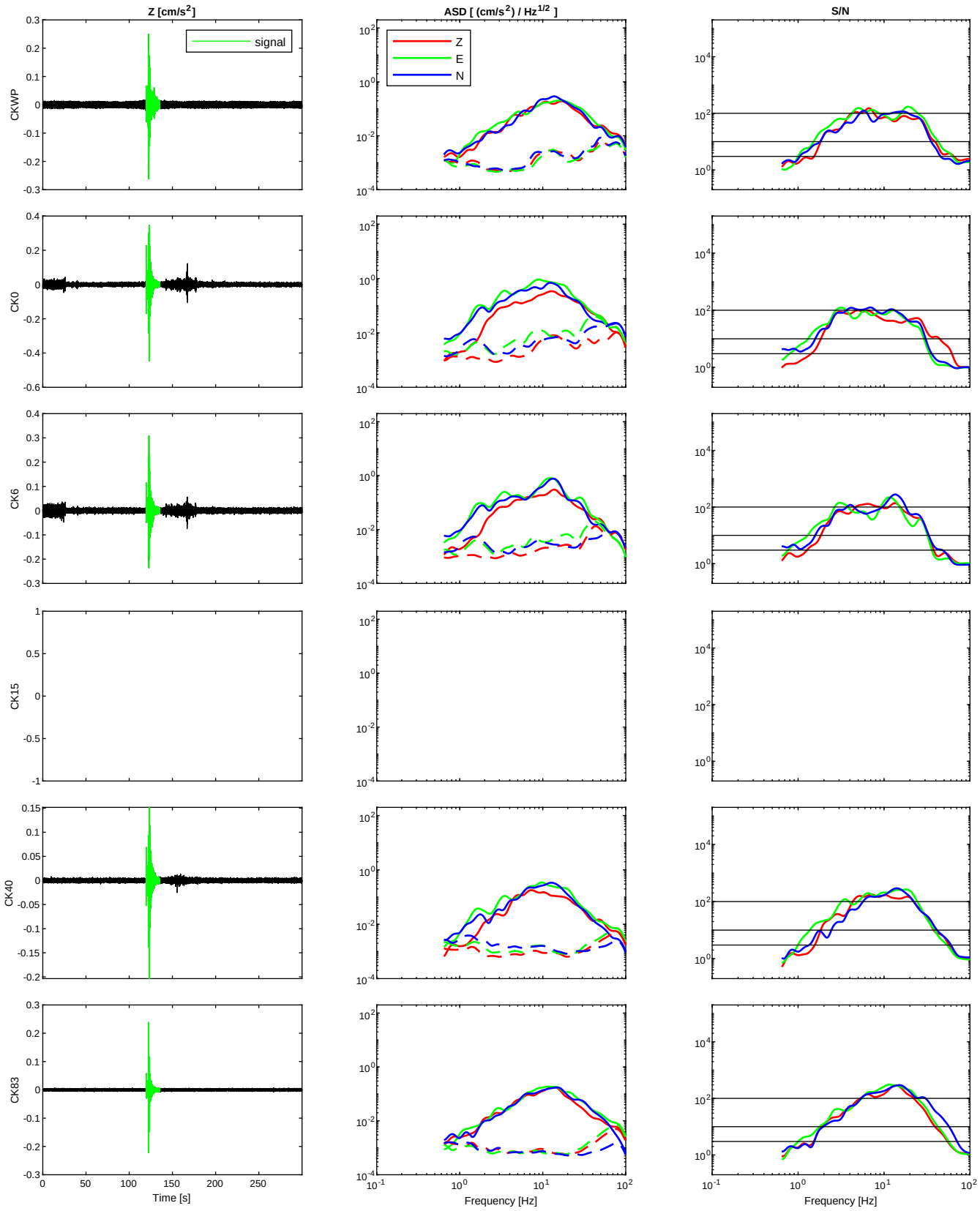

Event #487 - occurred on 2018/01/20 at 22:45:24 - M_L=2.1 - R_{HYP}=16.2 km - PGA_{CK0}=2.2 cm/s^2

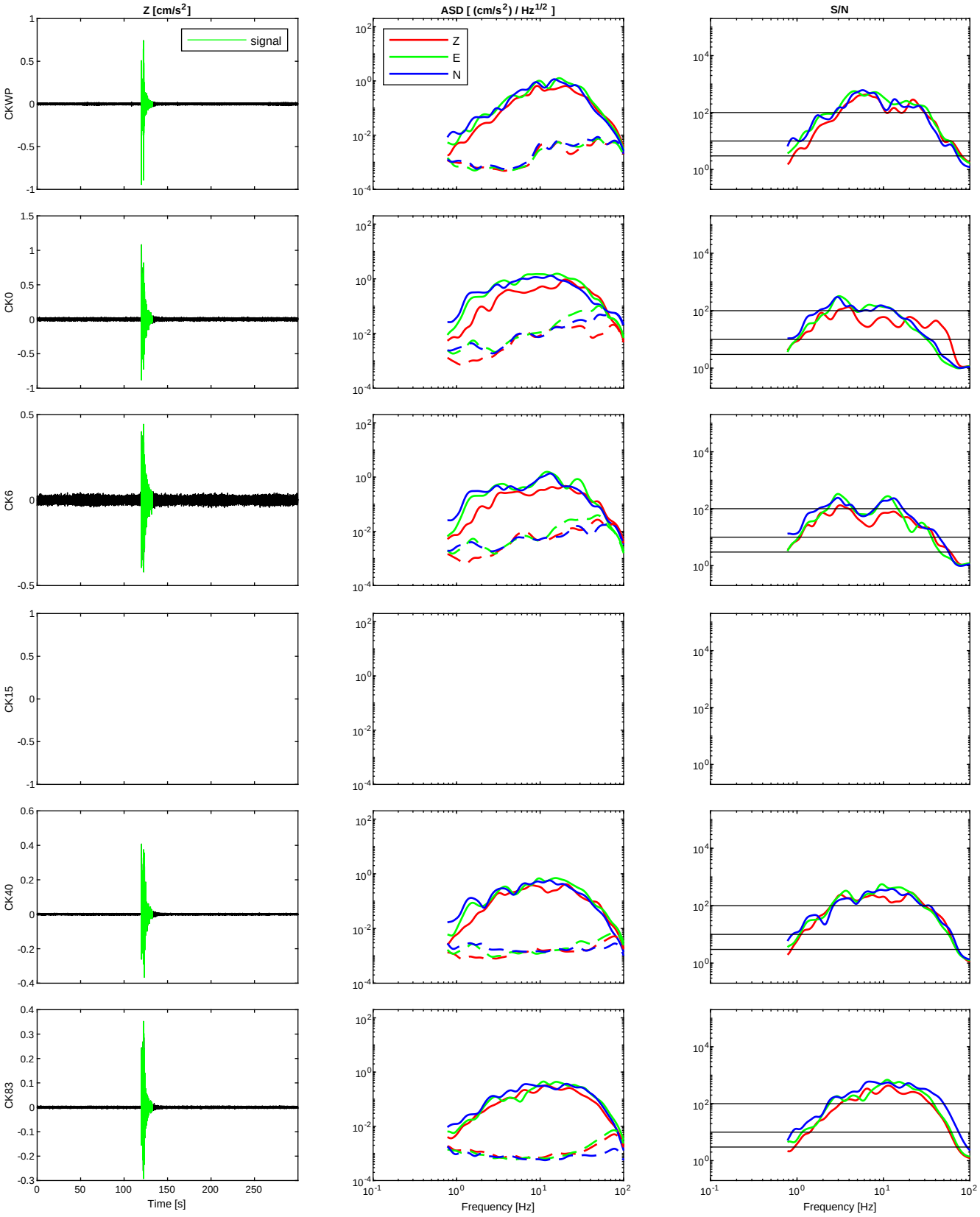

Event #488 - occurred on 2018/01/23 at 12:44:09 - M_L=3.2 - R_{HYP}=40.5 km - PGA_{CK0}=2.6 cm/s^2

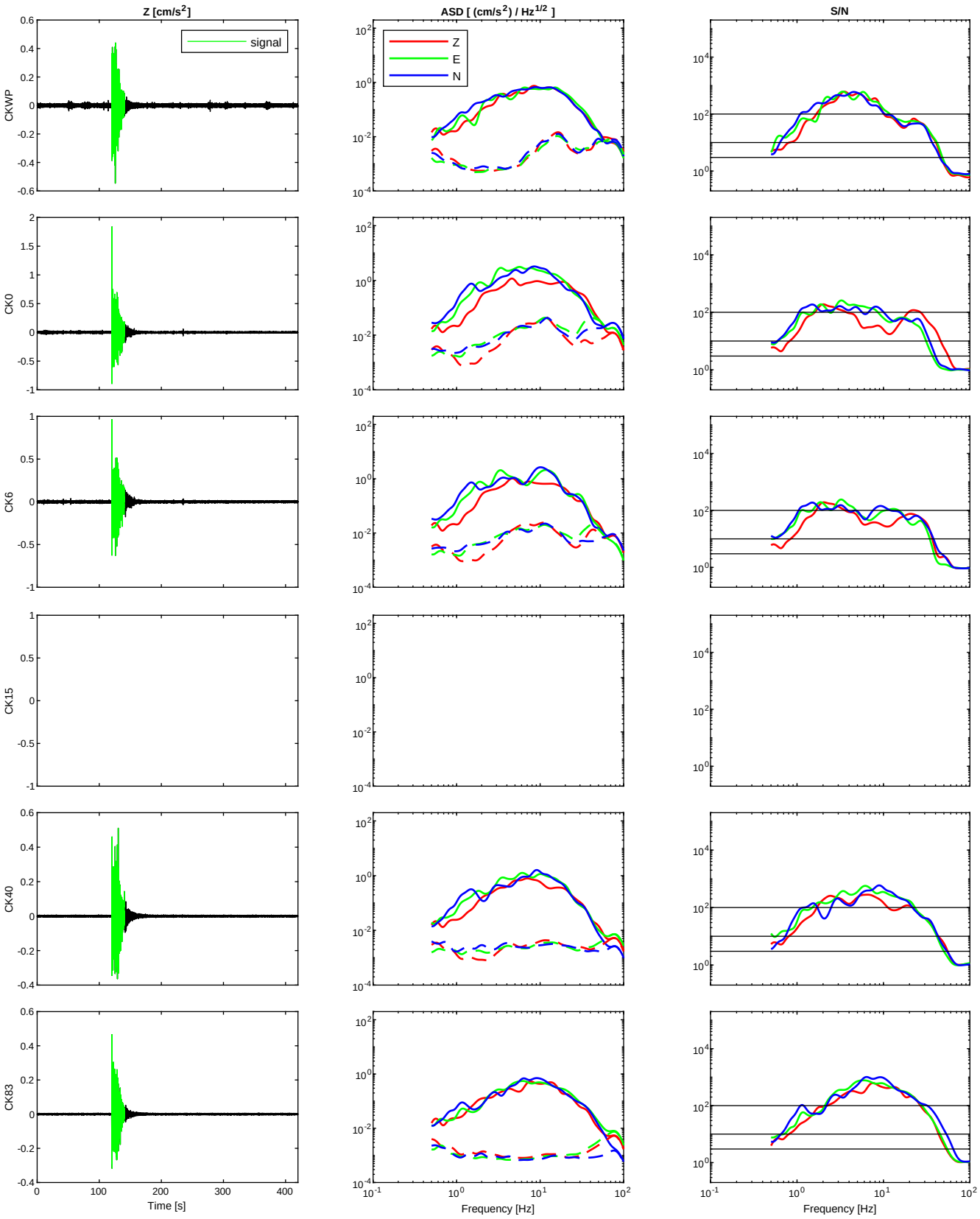

Event #489 - occurred on 2018/01/24 at 09:48:06 - M_L=2.6 - R_{HYP}=17.4 km - PGA_{CK0}=1.6 cm/s^2

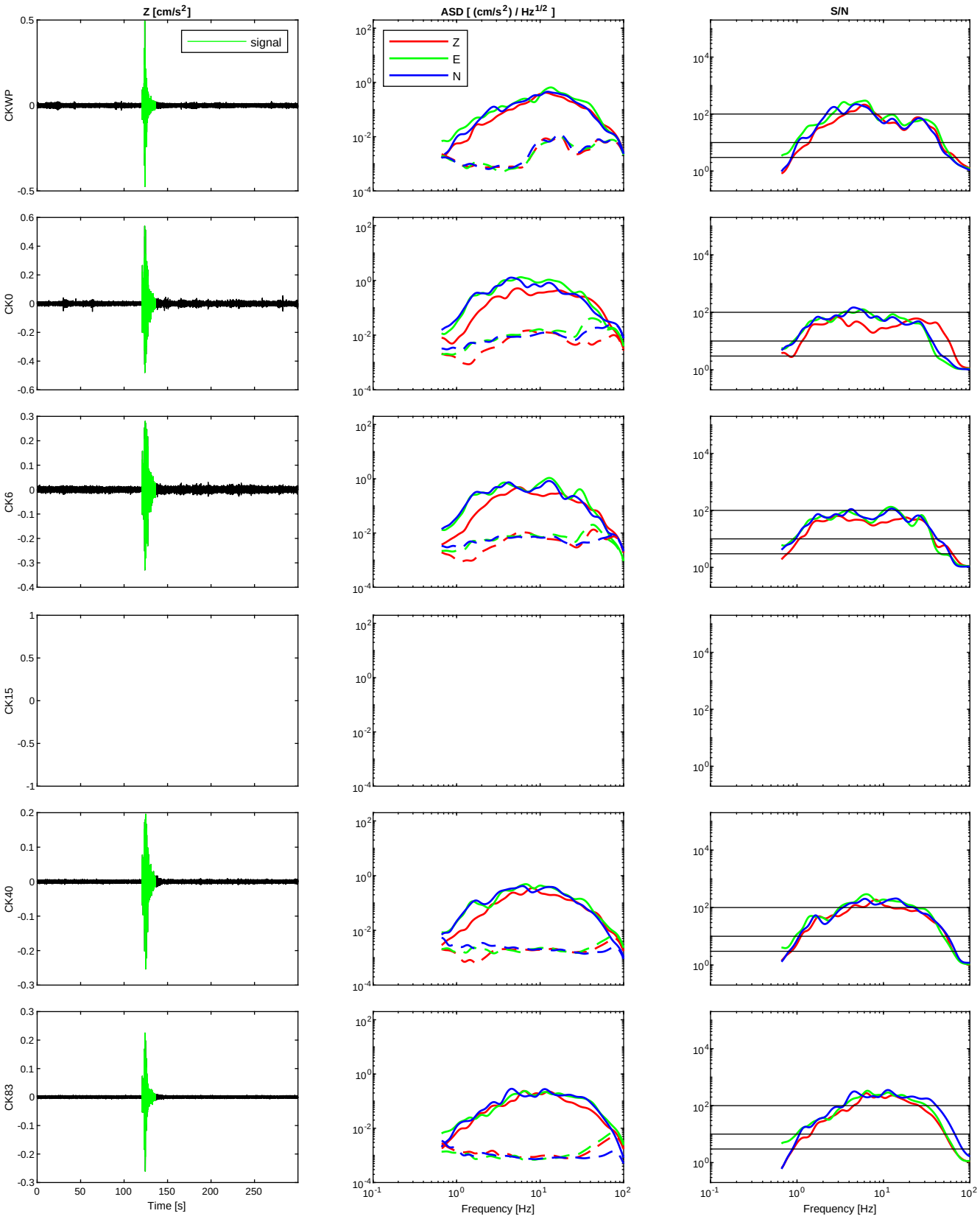

Event #490 - occurred on 2018/01/30 at 14:23:29 - M_L=3.3 - R_{HYP}=15.8 km - PGA_{CK0}=28.6 cm/s^2

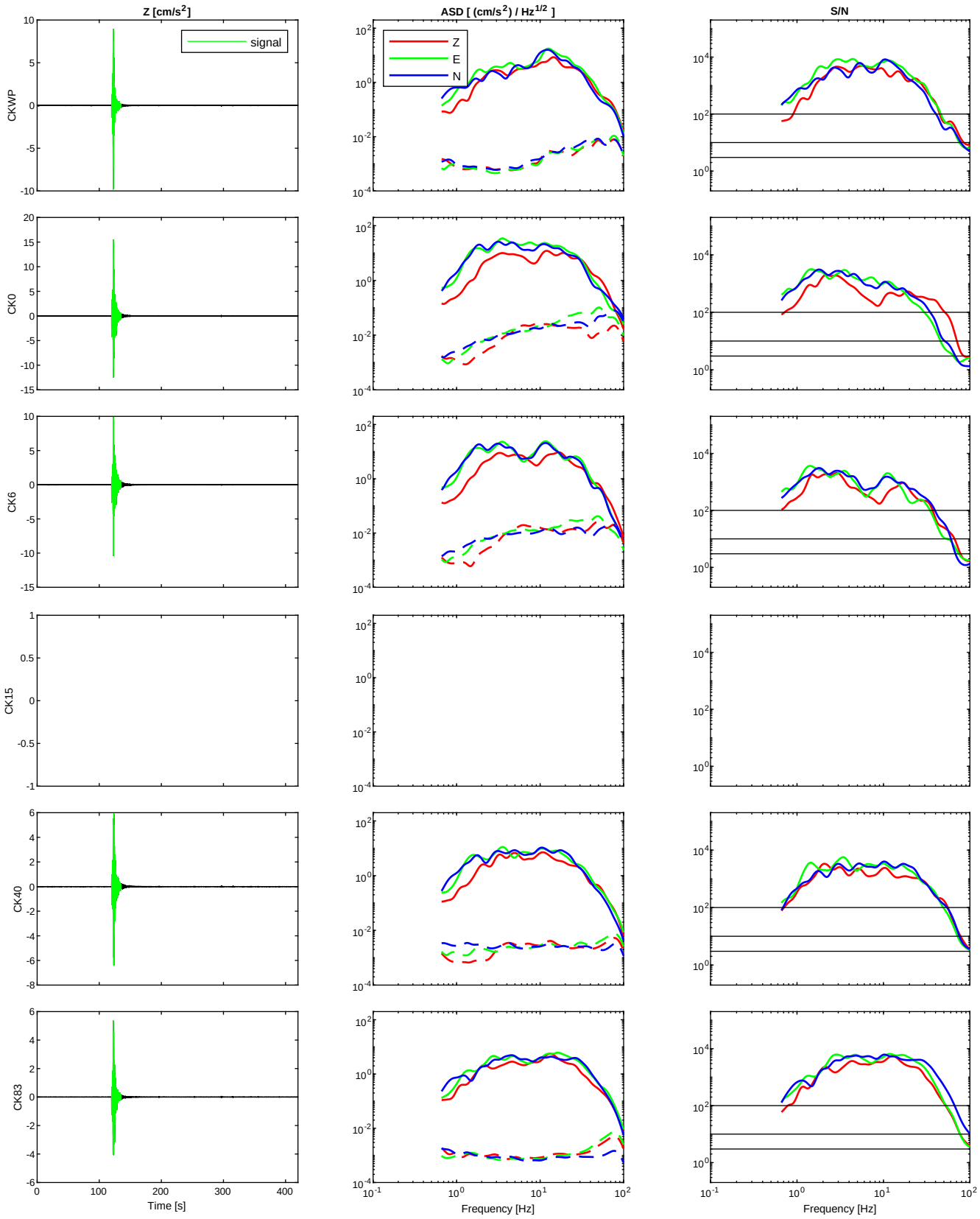

Event #491 - occurred on 2018/02/08 at 05:06:44 - M_L=3.2 - R_{HYP}=18.4 km - PGA_{CK0}=3.6 cm/s^2

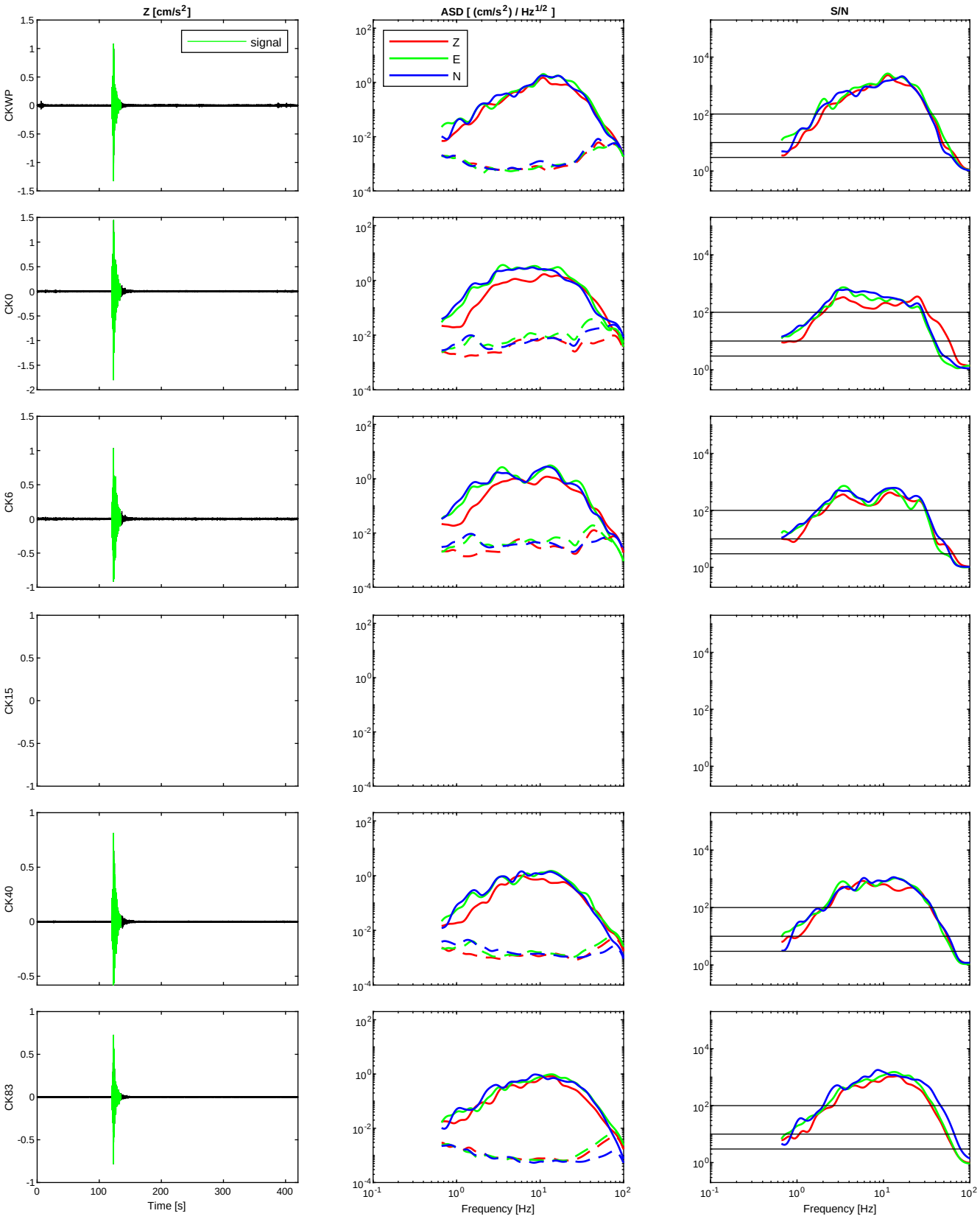

Event #492 - occurred on 2018/02/09 at 20:24:08 - M_L=3.6 - R_{HYP}=13.3 km - PGA_{CK0}=30.1 cm/s^2

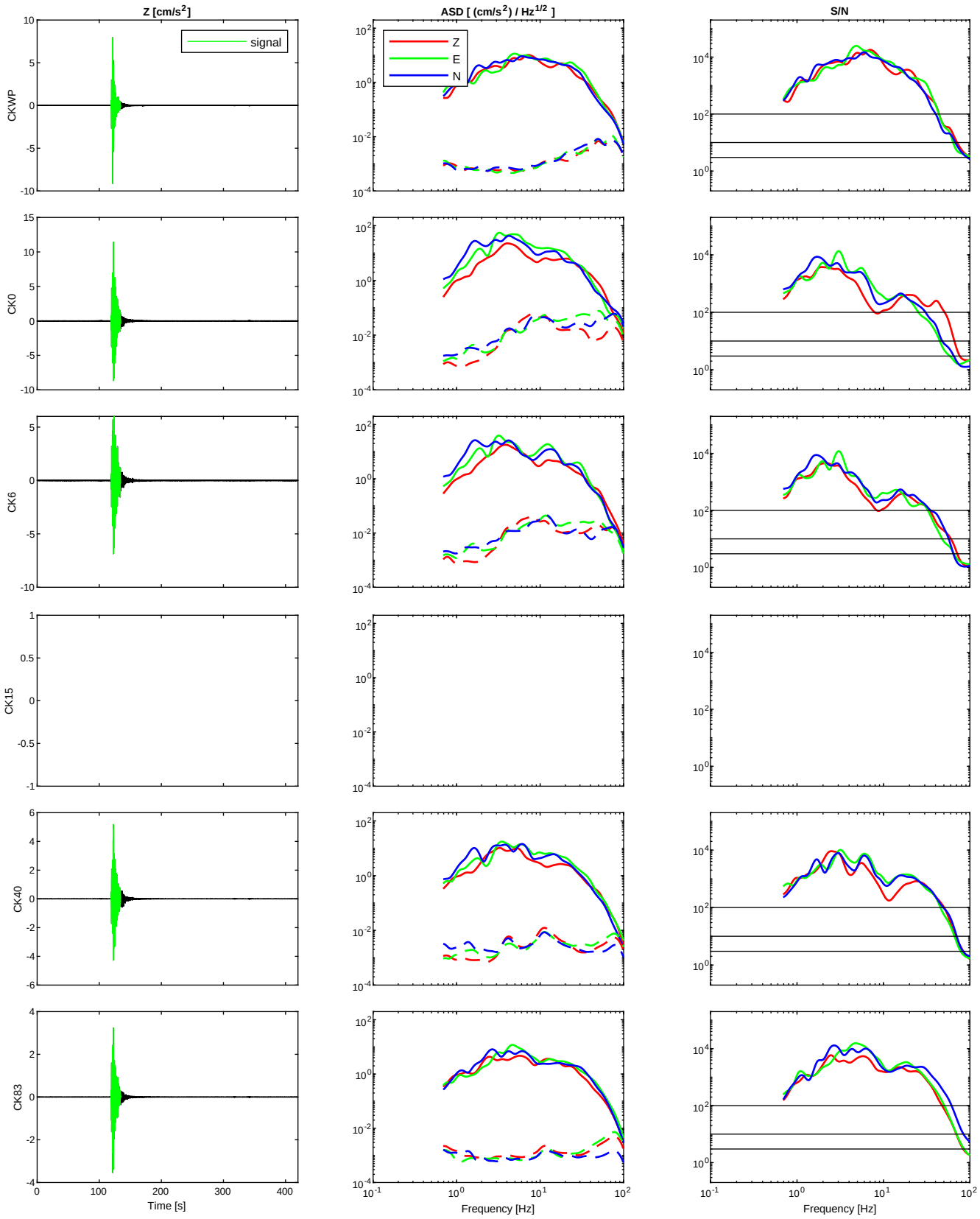

Event #493 - occurred on 2018/02/16 at 10:21:45 - M_L=2.2 - R_{HYP}=15.5 km - PGA_{CK0}=3.3 cm/s^2

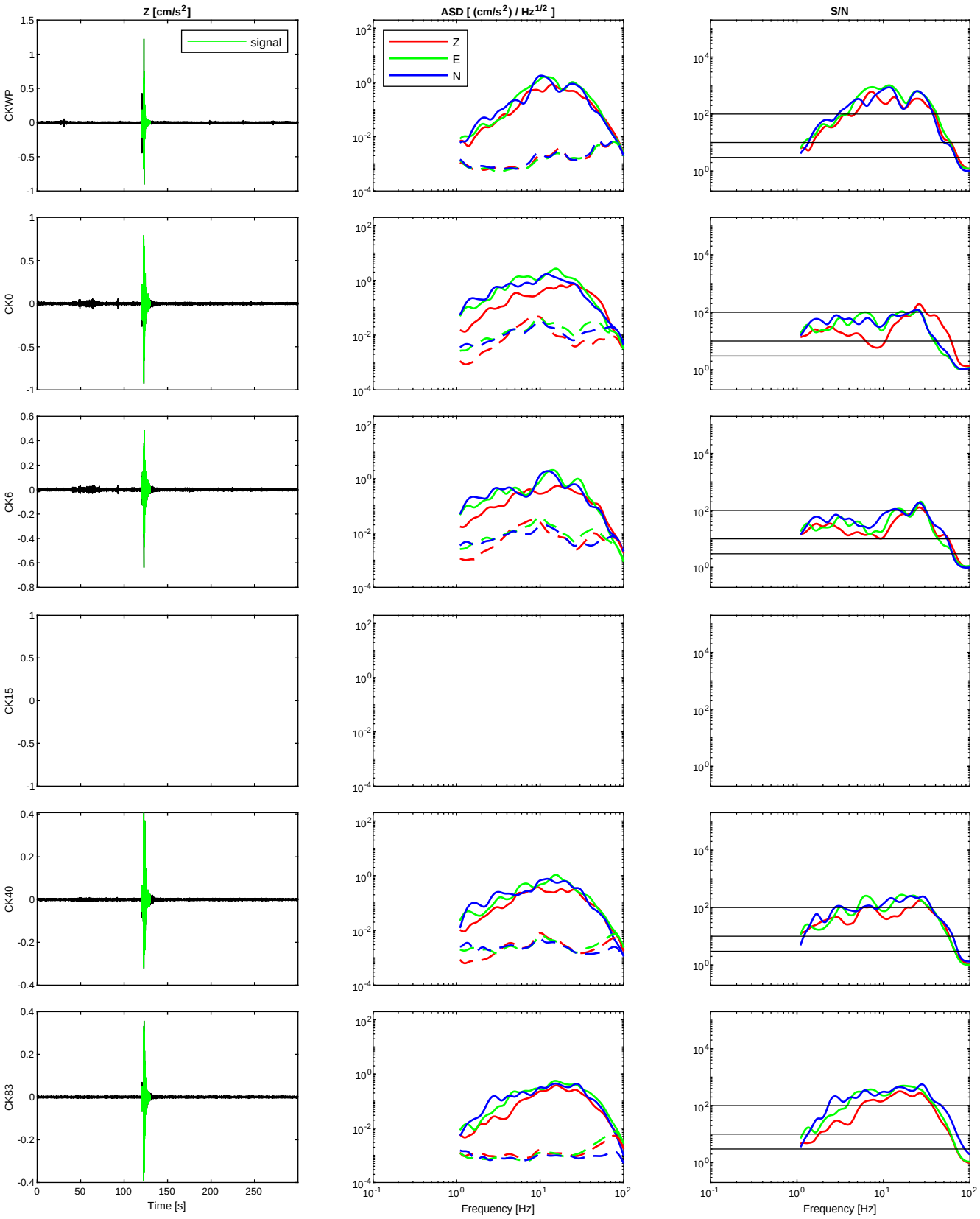

Event #494 - occurred on 2018/02/19 at 15:43:46 - M_L=2.8 - R_{HYP}=31.4 km - PGA_{CK0}=2.1 cm/s^2

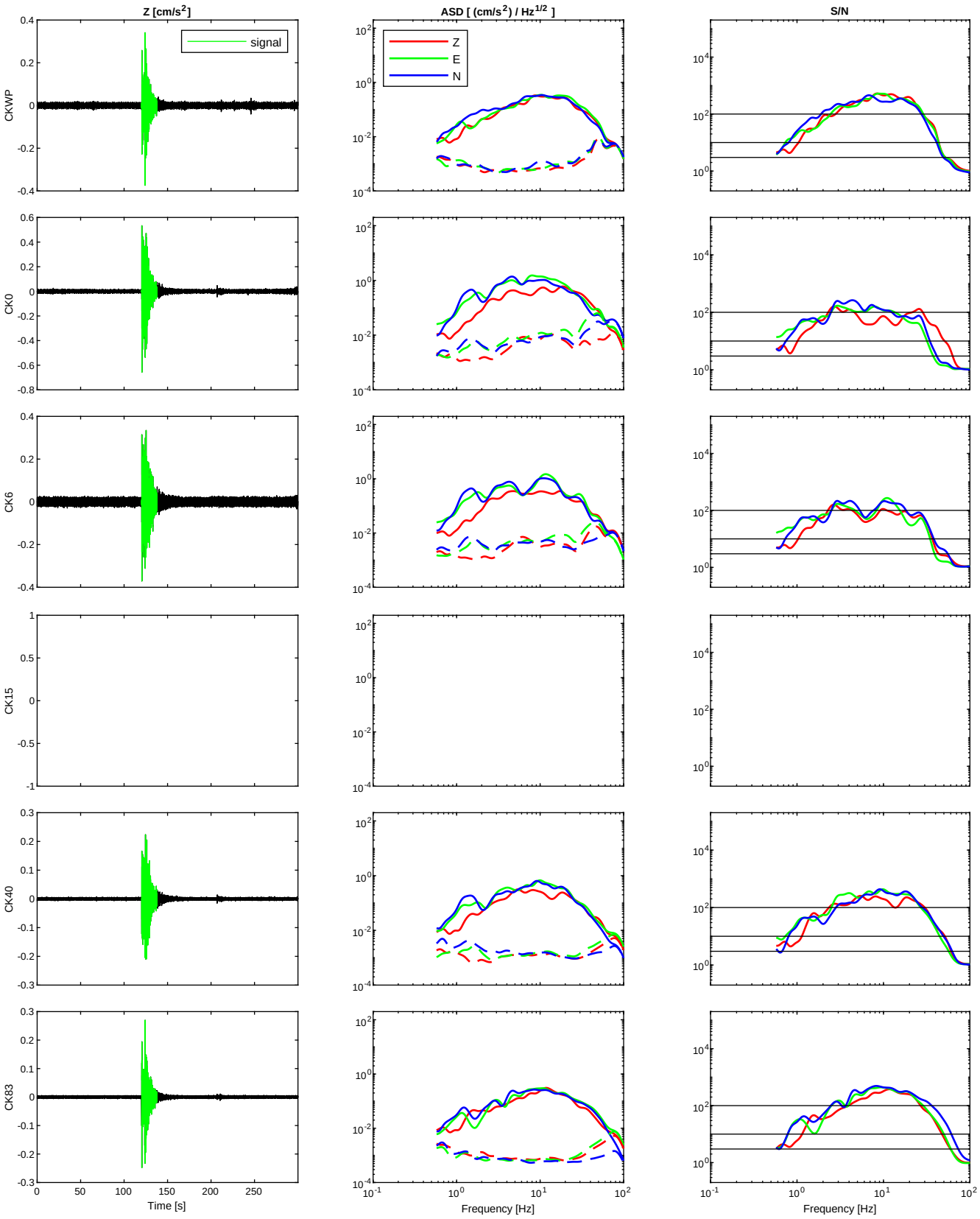

Event #495 - occurred on 2018/02/21 at 10:15:36 - M_L=3.3 - R_{HYP}=55.0 km - PGA_{CK0}=1.6 cm/s^2

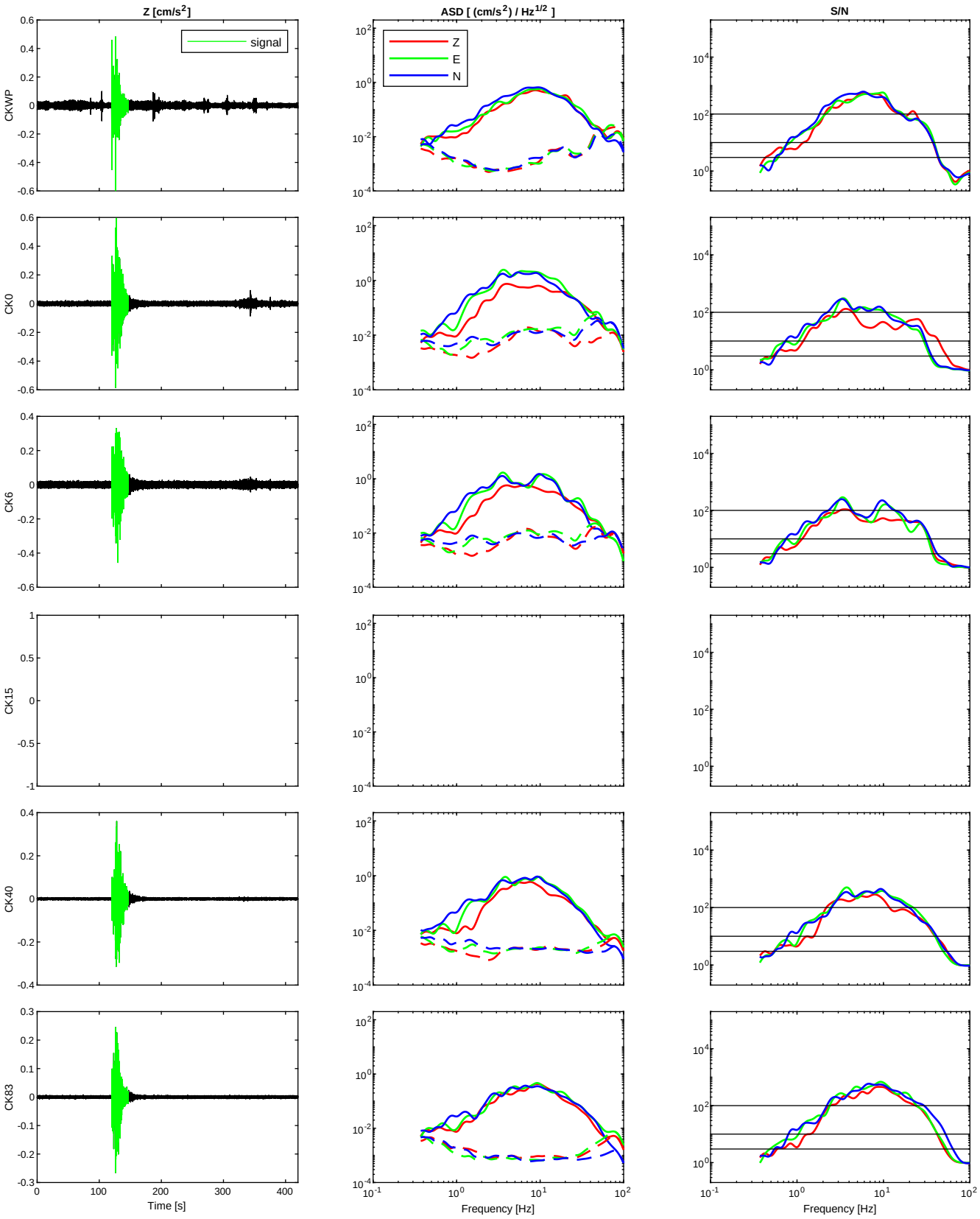

Event #496 - occurred on 2018/02/21 at 23:44:55 - M_L=4.8 - M_W=4.7 - R_{HYP}=47.6 km - PGA_{CK0}=30.5 cm/s^2

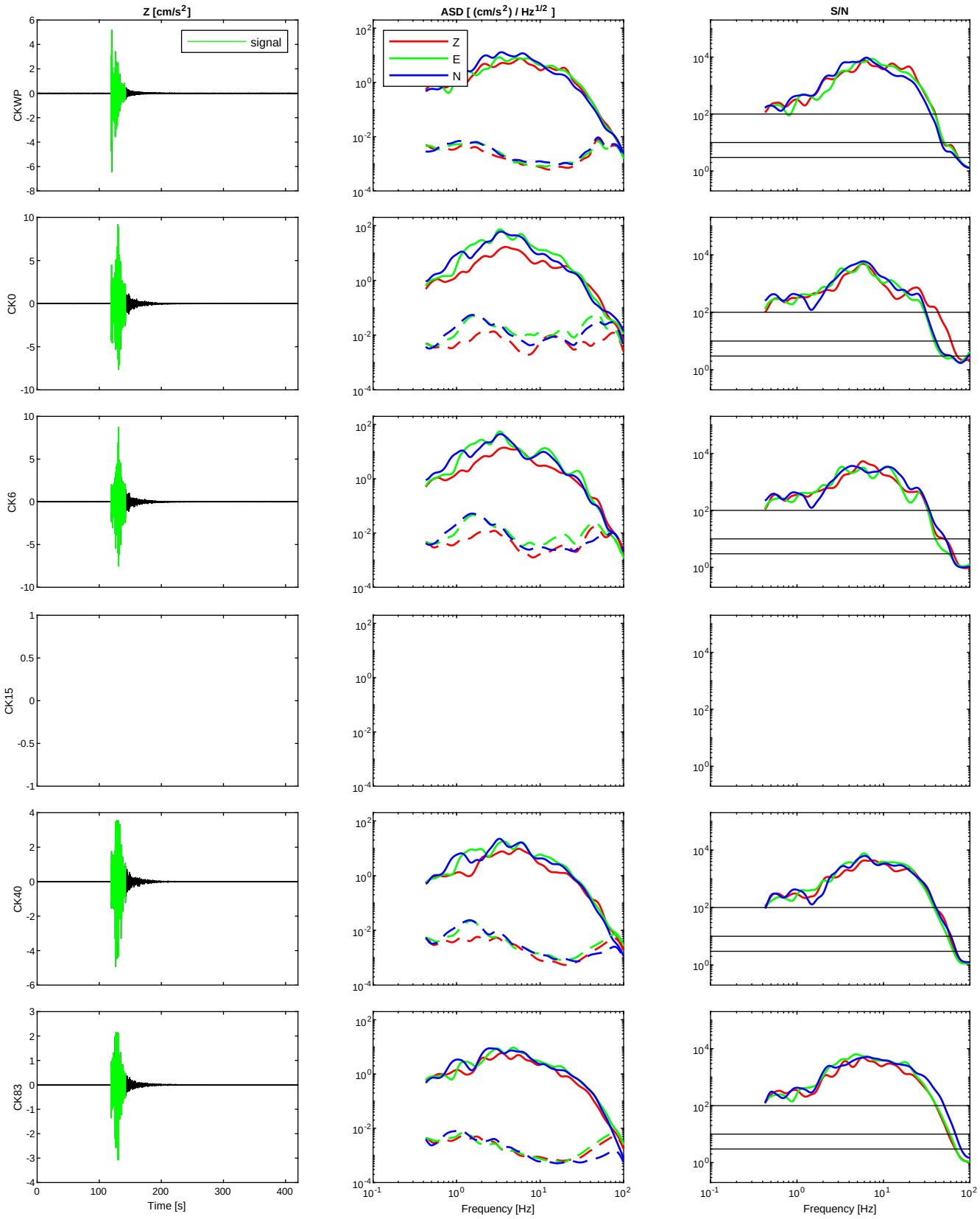

Event #497 - occurred on 2018/03/02 at 21:03:32 - M_L=2.3 - R_{HYP}=22.9 km - PGA_{CK0}=3.5 cm/s^2

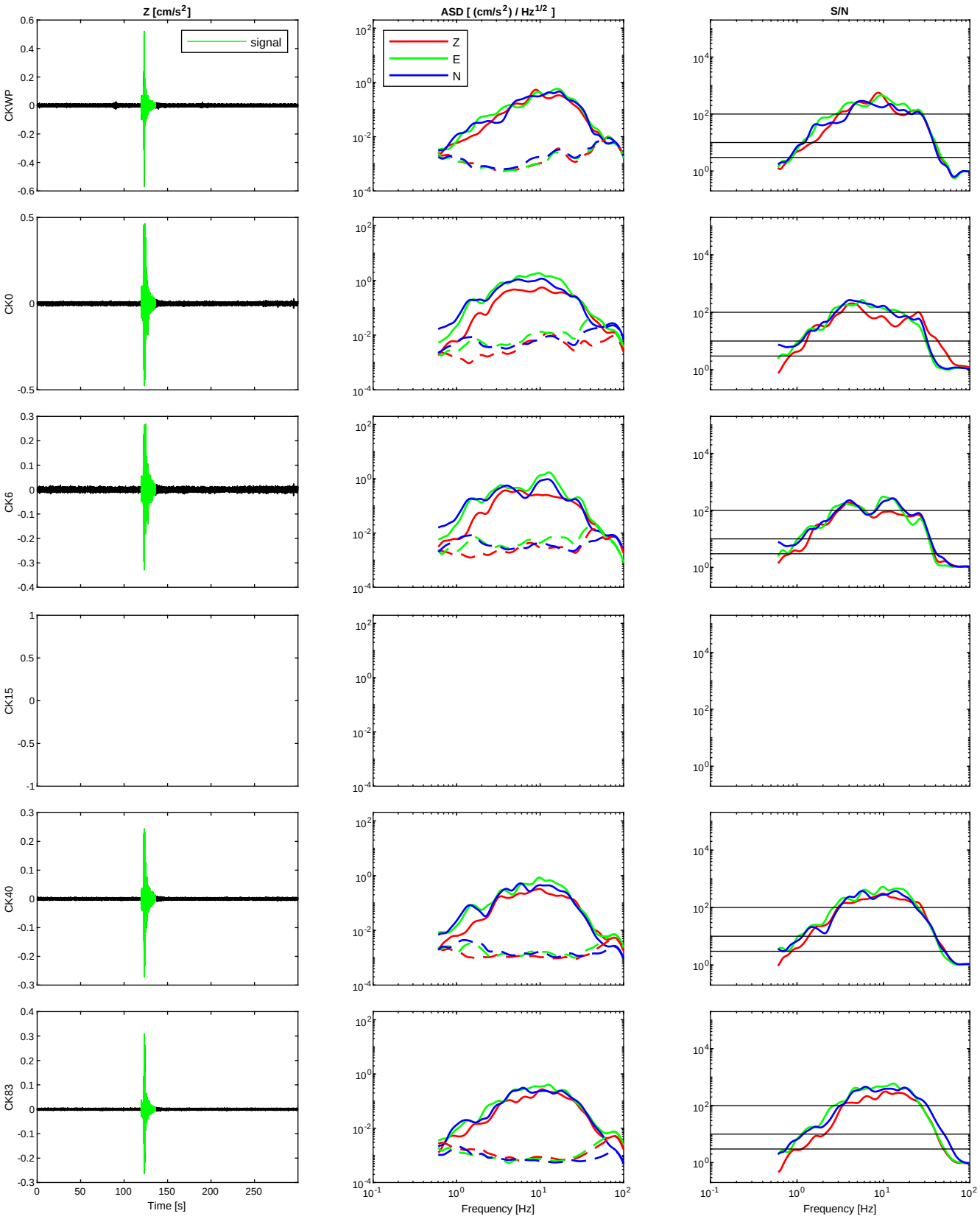

Event #498 - occurred on 2018/03/04 at 05:25:34 - M_L=2.2 - R_{HYP}=20.5 km - PGA_{CK0}=1.8 cm/s^2

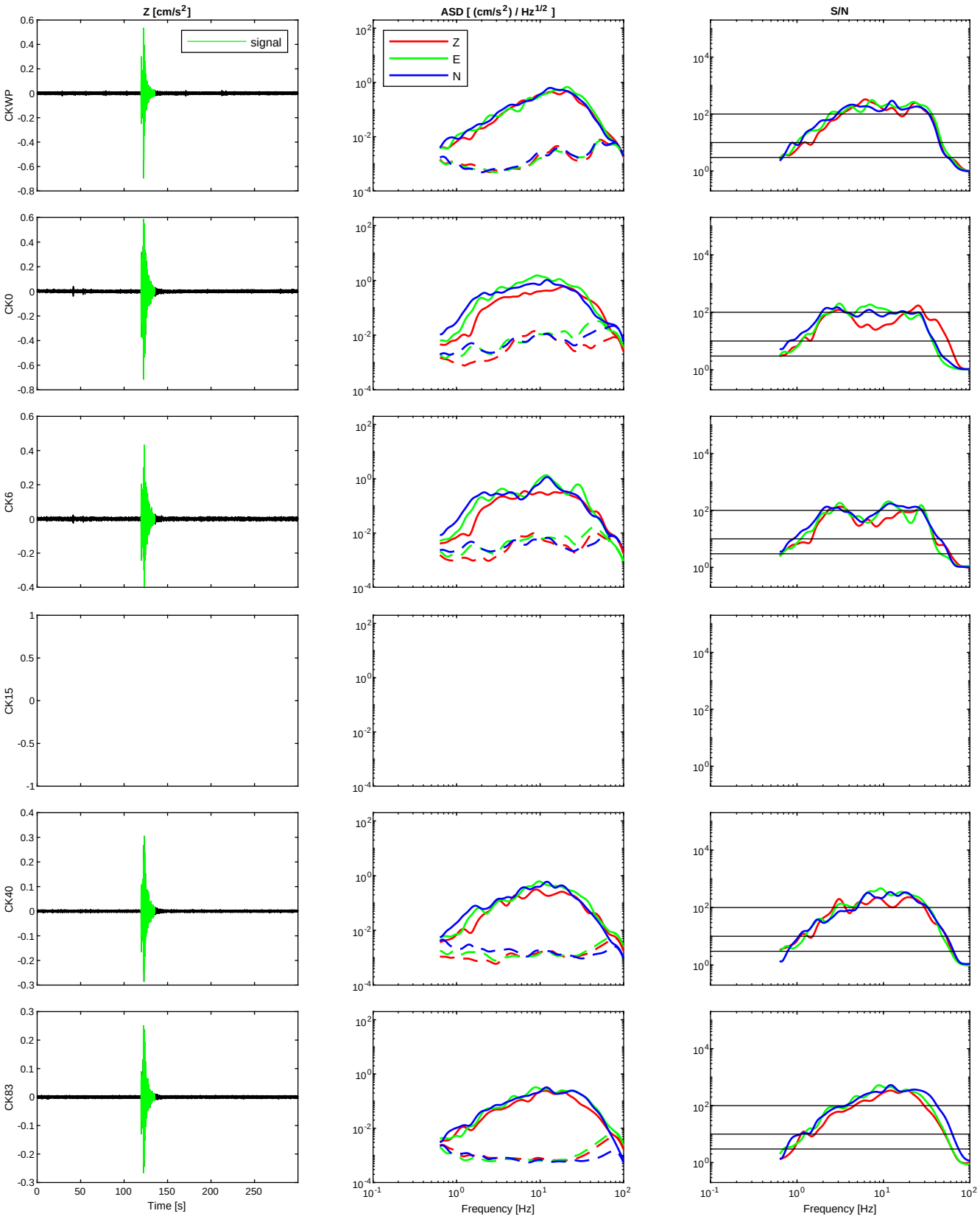

Event #499 - occurred on 2018/04/08 at 14:23:28 - M_L=3.7 - R_{HYP}=30.9 km - PGA_{CK0}=5.2 cm/s^2

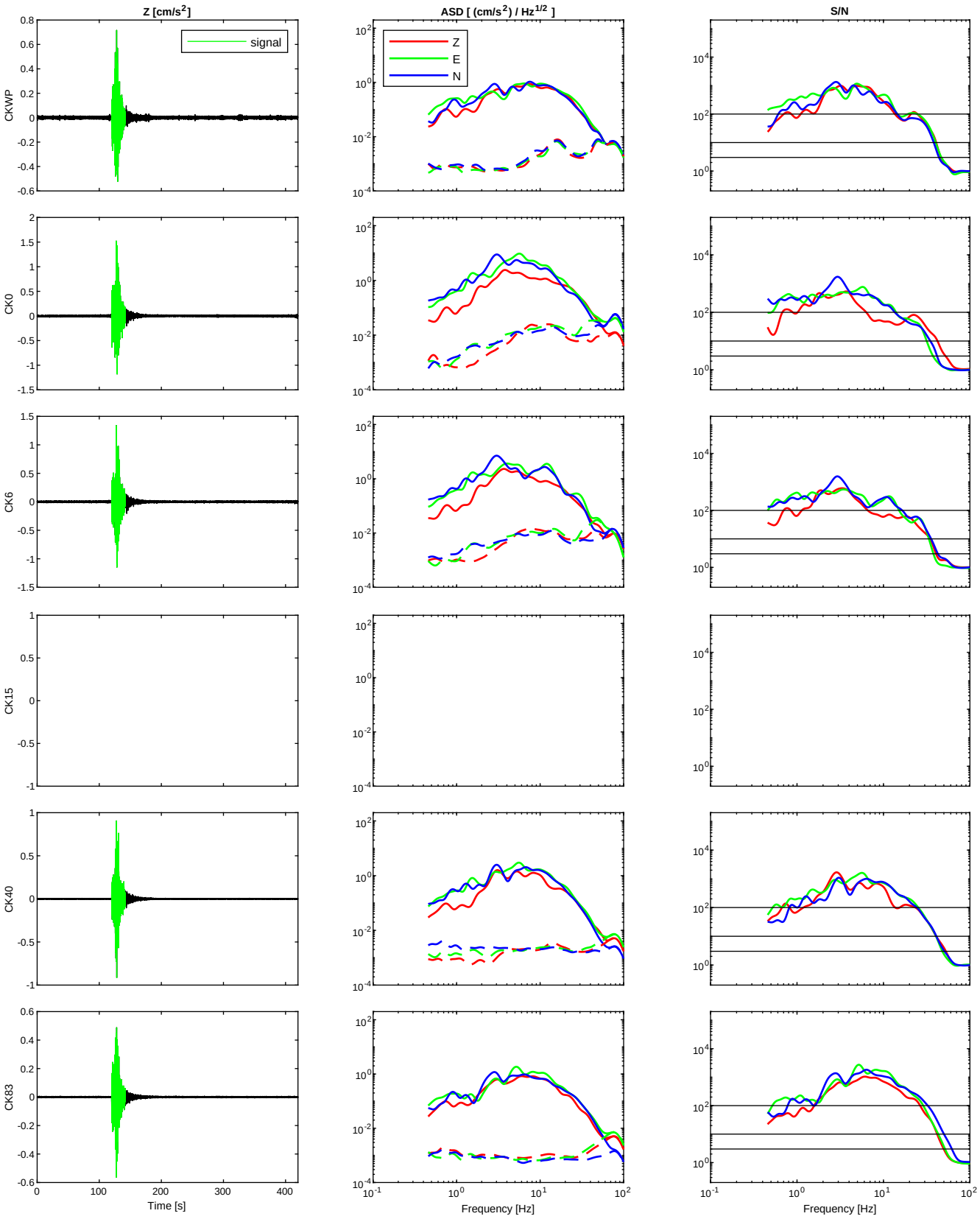

Event #500 - occurred on 2018/04/11 at 13:04:46 - M_L=2.3 - R_{HYP}=19.6 km - PGA_{CK0}=3.6 cm/s^2

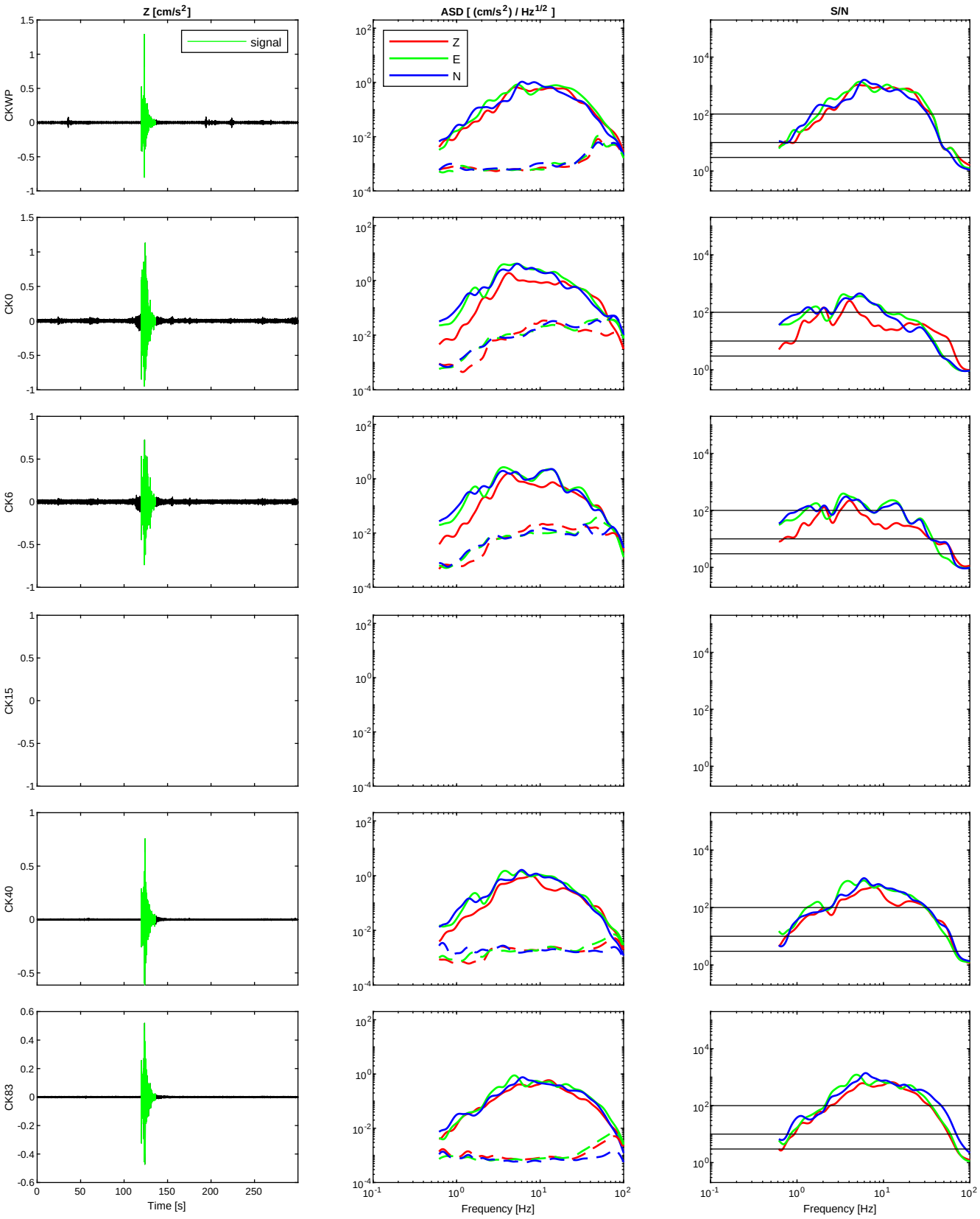

Event #501 - occurred on 2018/04/19 at 21:15:53 - M_L=2.5 - R_{HYP}=12.5 km - PGA_{CK0}=2.0 cm/s^2

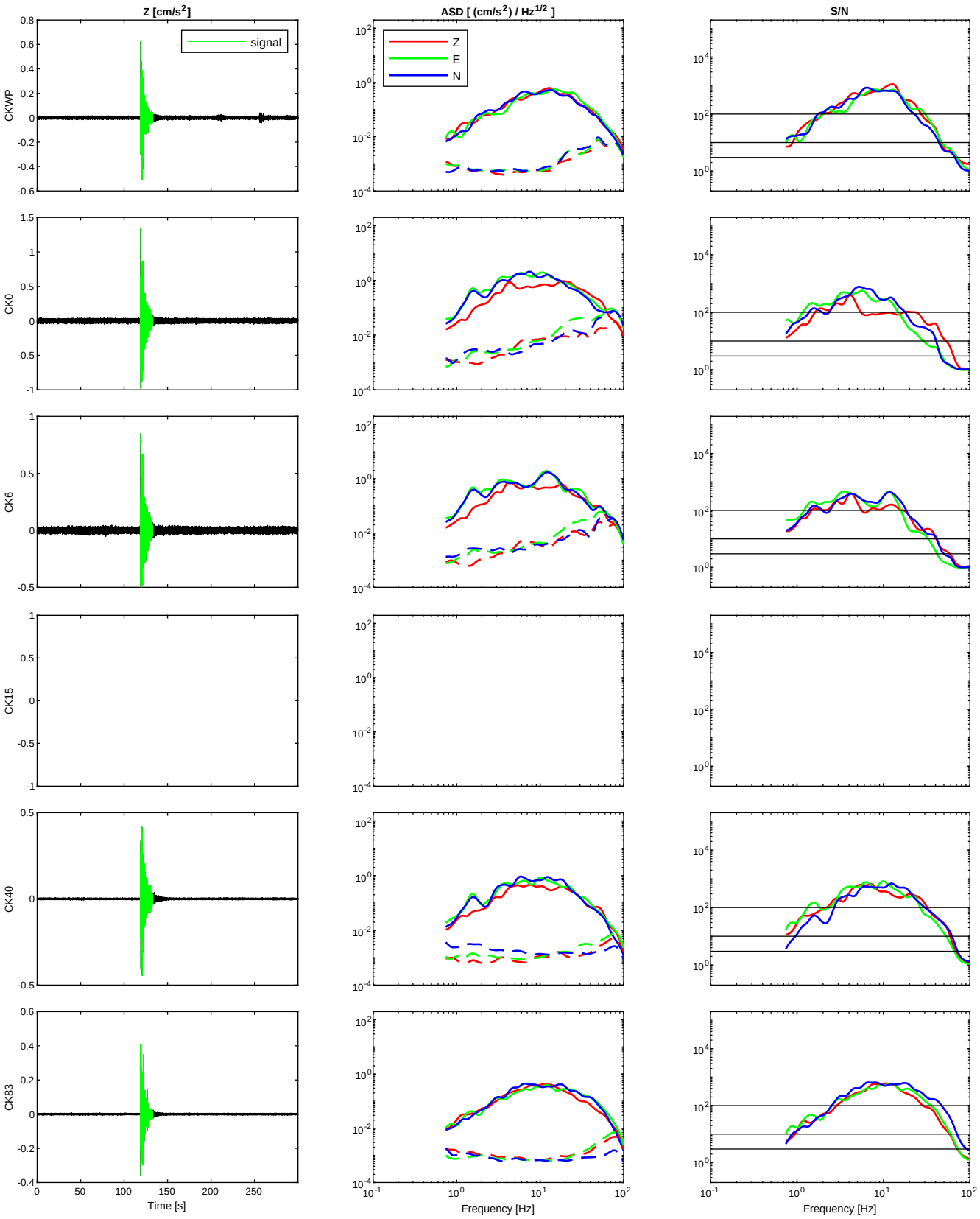

Event #502 - occurred on 2018/04/23 at 07:41:31 - M_L=3.9 - R_{HYP}=88.5 km - PGA_{CK0}=2.0 cm/s^2

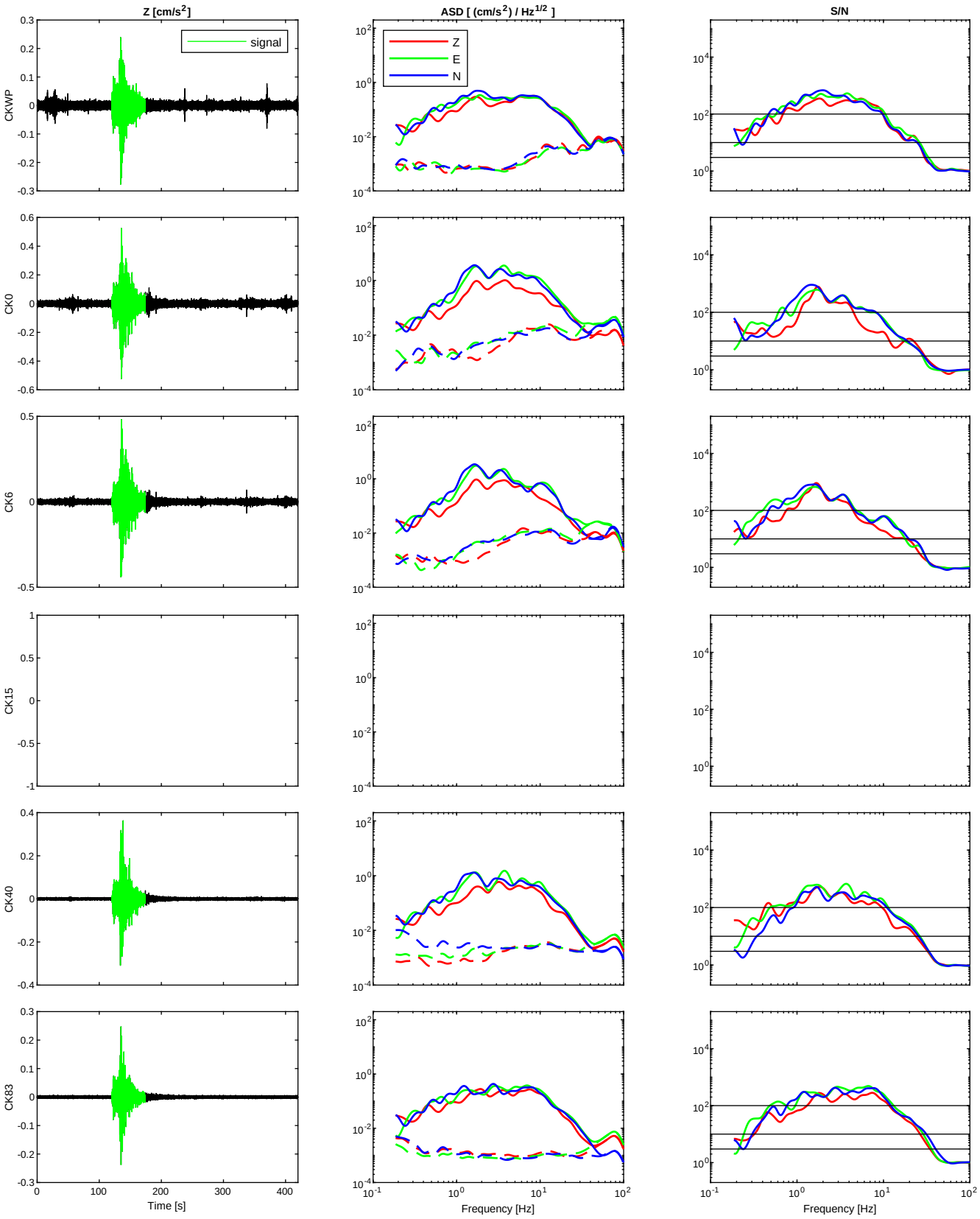

Event #503 - max reccorded on 2018/04/28 at 20:31:50 - no association with catalogue - PGA_{CK0}=2.3 cm/s^2

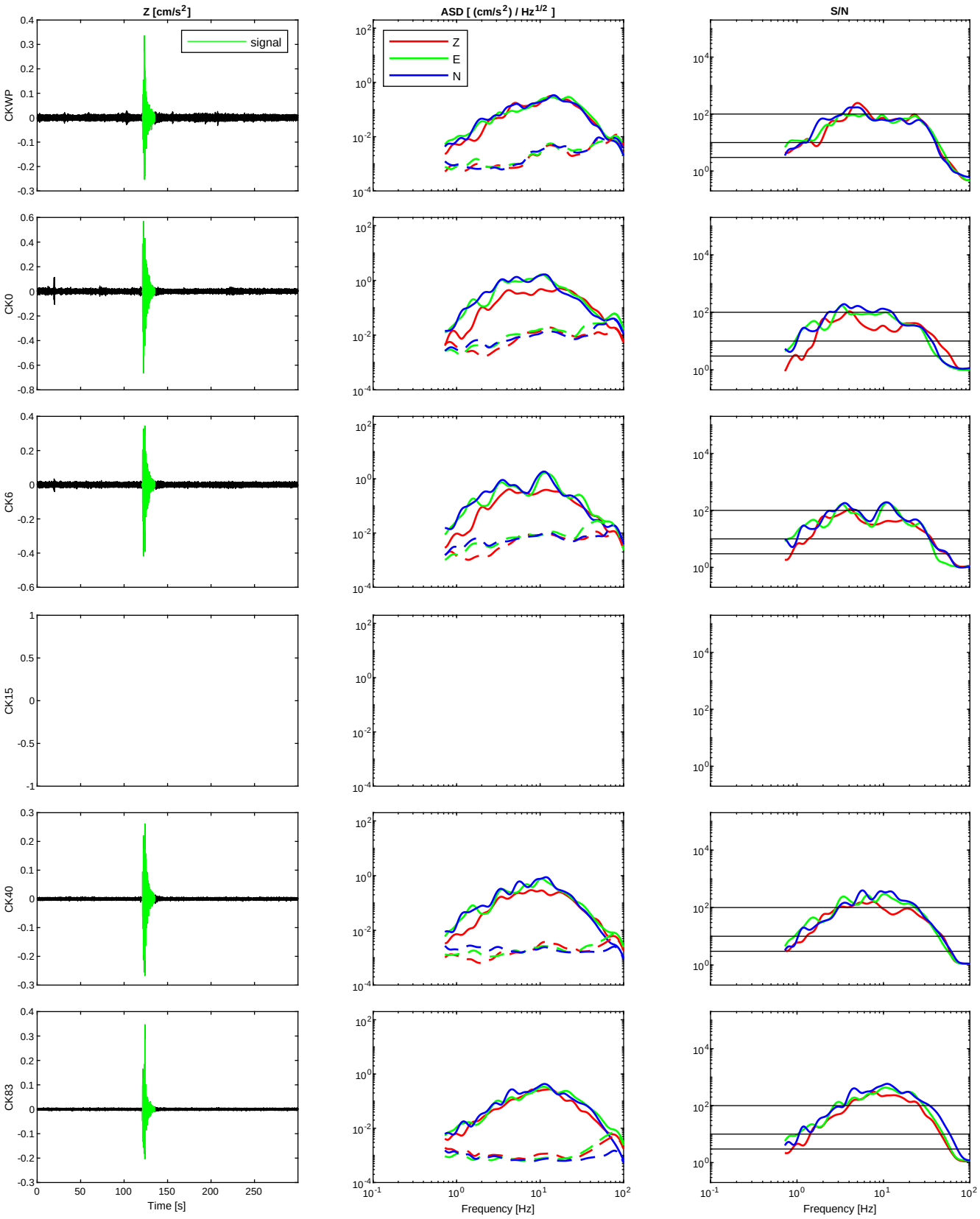

Event #504 - occurred on 2018/05/01 at 02:47:28 - M_L=2.8 - R_{HYP}=15.7 km - PGA_{CK0}=5.8 cm/s^2

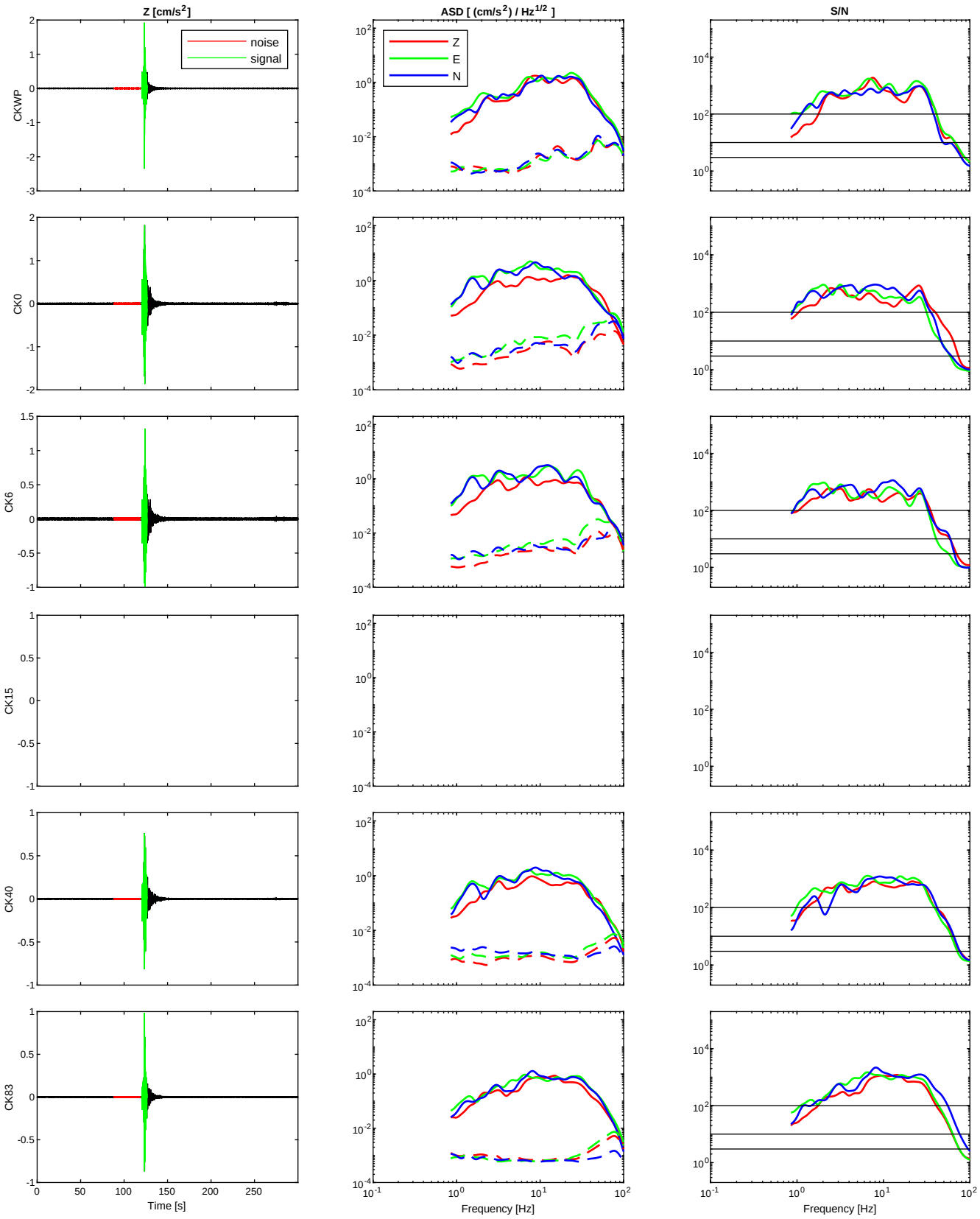

Event #505 - occurred on 2018/05/02 at 00:42:40 - M_L=1.8 - R_{HYP}=11.3 km - PGA_{CK0}=4.6 cm/s^2

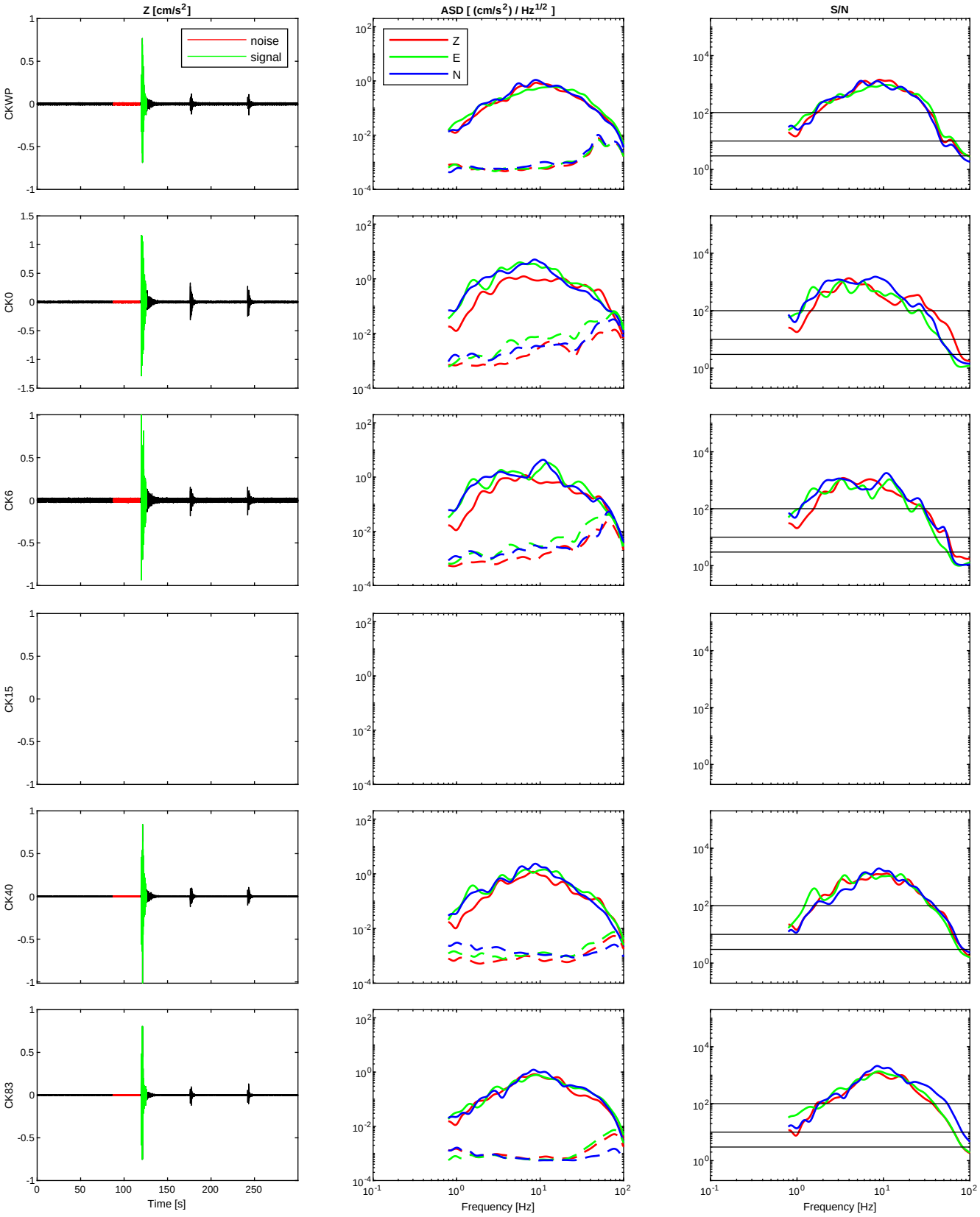

Event #506 - occurred on 2018/05/10 at 18:42:31 - M_L=2.9 - R_{HYP}=29.0 km - PGA_{CK0}=1.1 cm/s^2

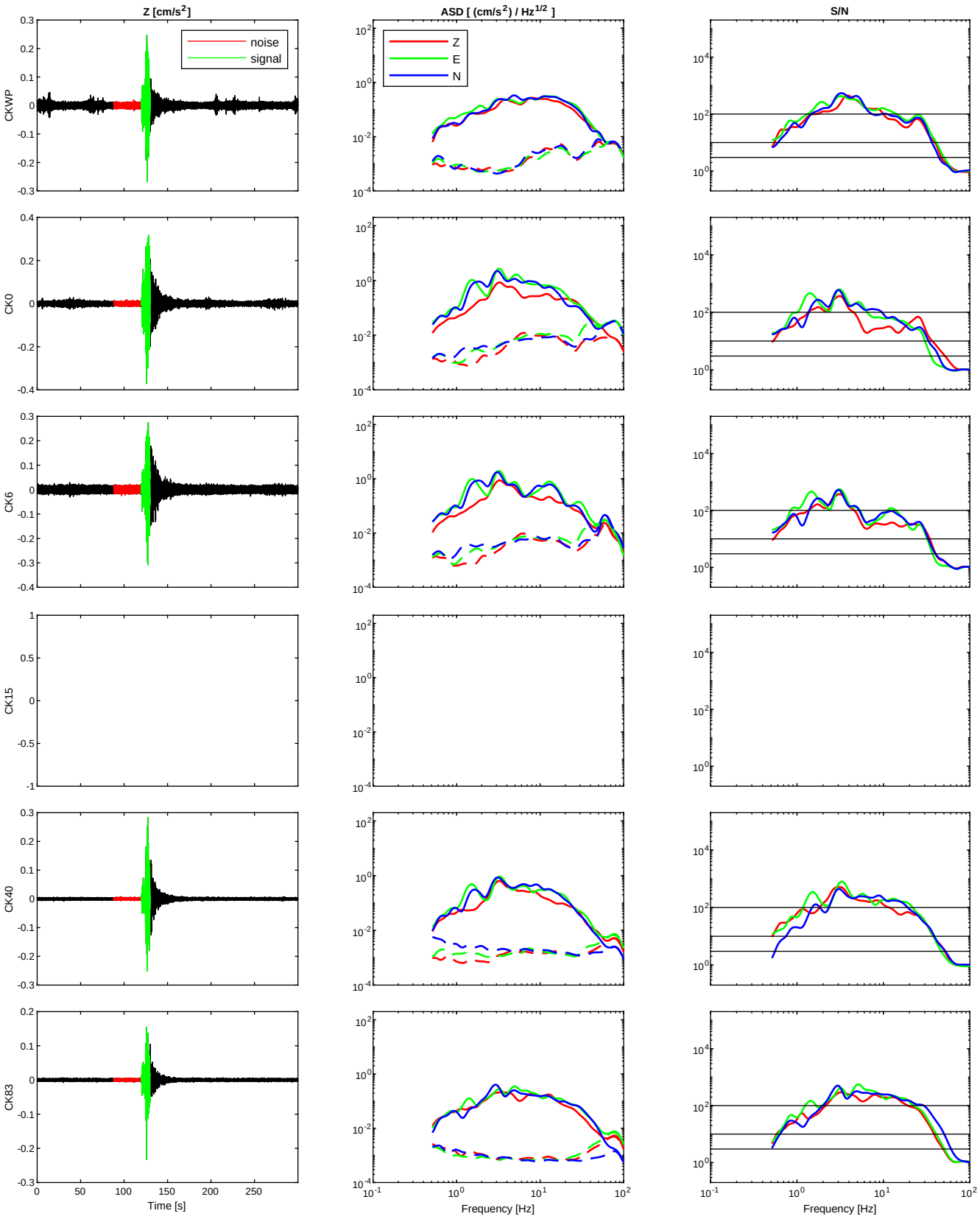

Event #507 - occurred on 2018/05/23 at 06:52:53 - M_L=2.5 - R_{HYP}=15.3 km - PGA_{CK0}=3.9 cm/s^2

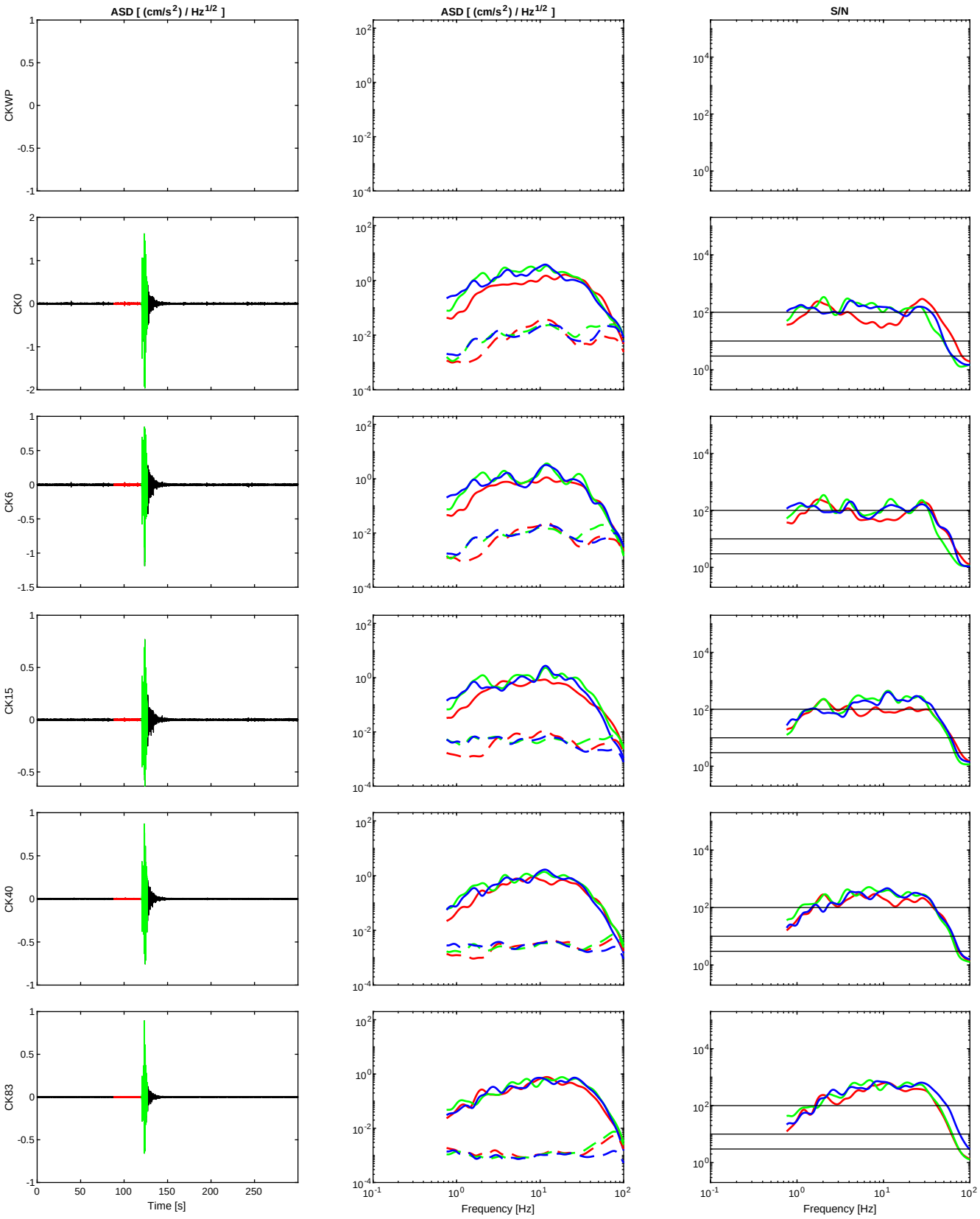

Event #508 - occurred on 2018/05/23 at 07:47:43 - M_L=2.4 - R_{HYP}=23.4 km - PGA_{CK0}=1.9 cm/s^2

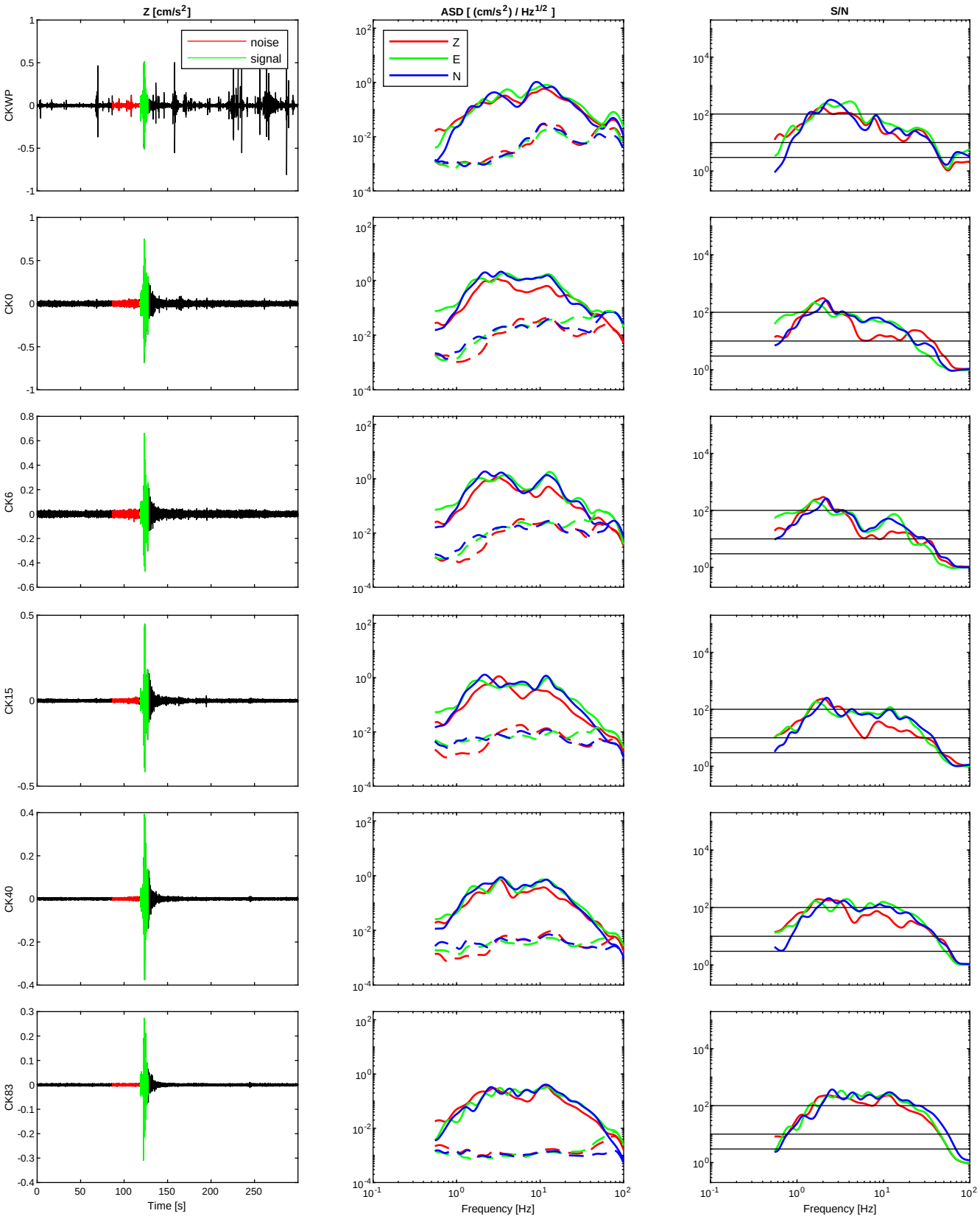

Event #509 - occurred on 2018/06/04 at 06:58:56 - M_L=2.6 - R_{HYP}=25.9 km - PGA_{CK0}=3.0 cm/s^2

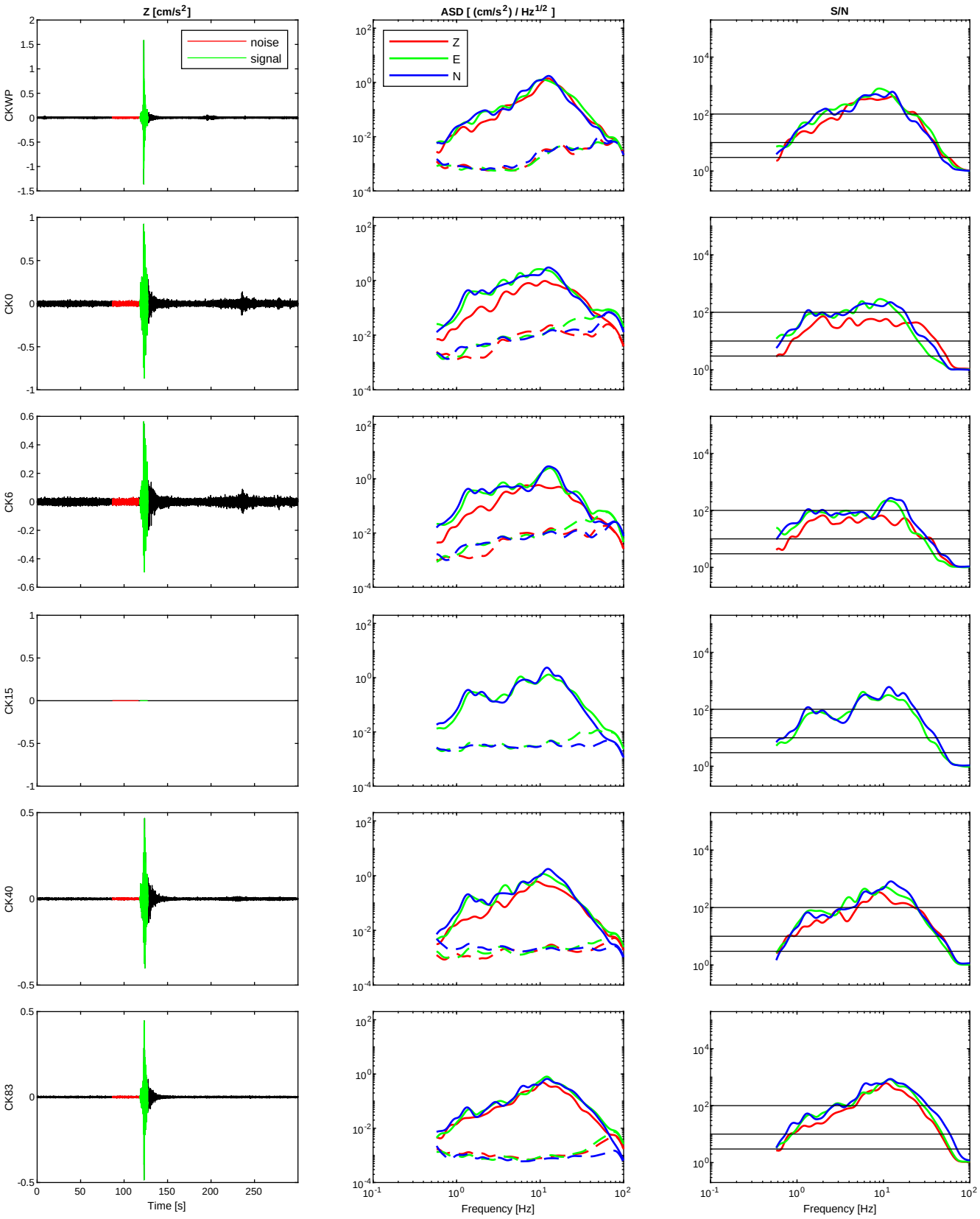

Event #510 - max reccorded on 2018/06/07 at 17:43:09 - no association with catalogue - PGA_{CK0}=1.3 cm/s^2

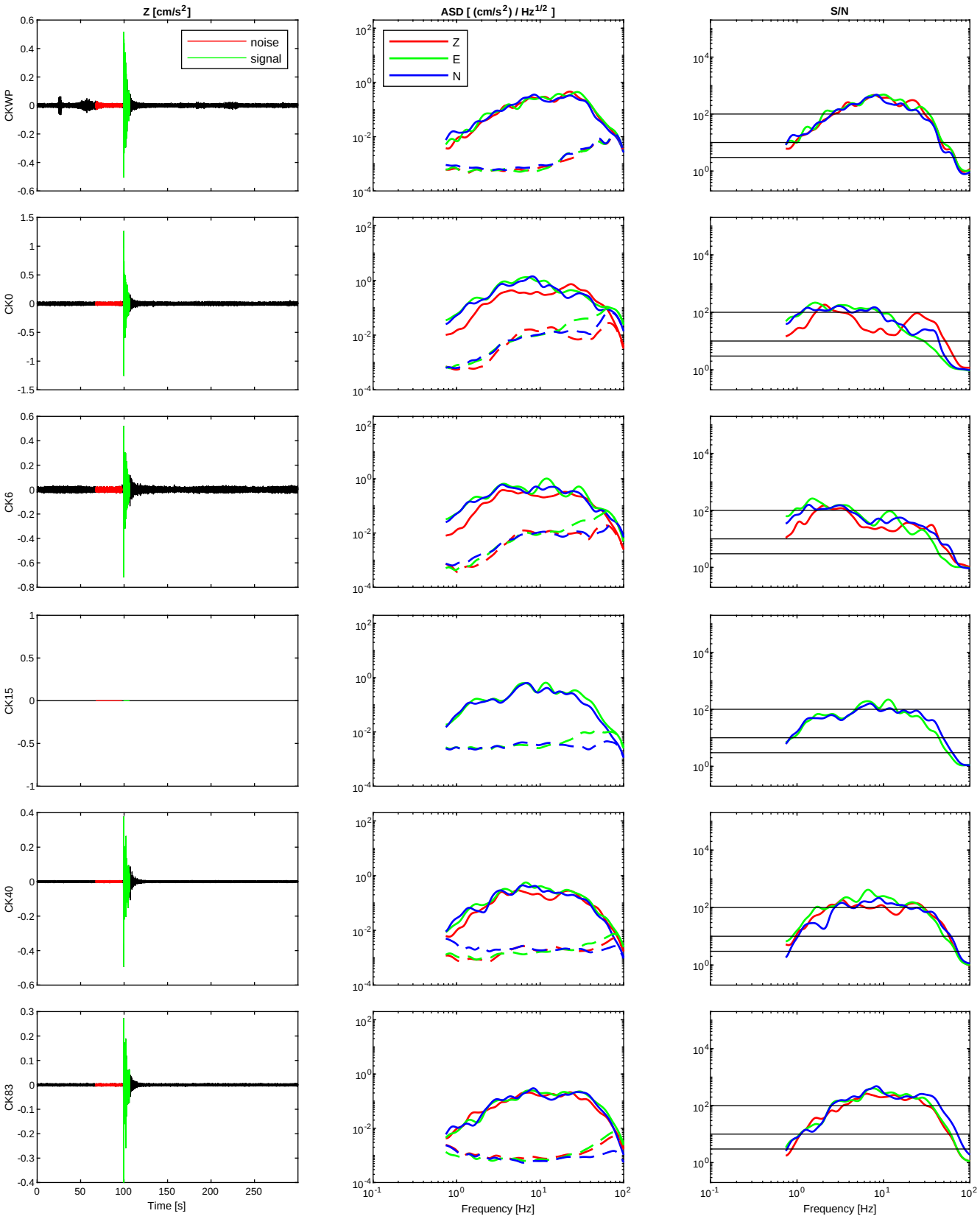

Event #511 - occurred on 2018/06/13 at 03:02:55 - M_L=1.8 - R_{HYP}=17.3 km - PGA_{CK0}=2.6 cm/s^2

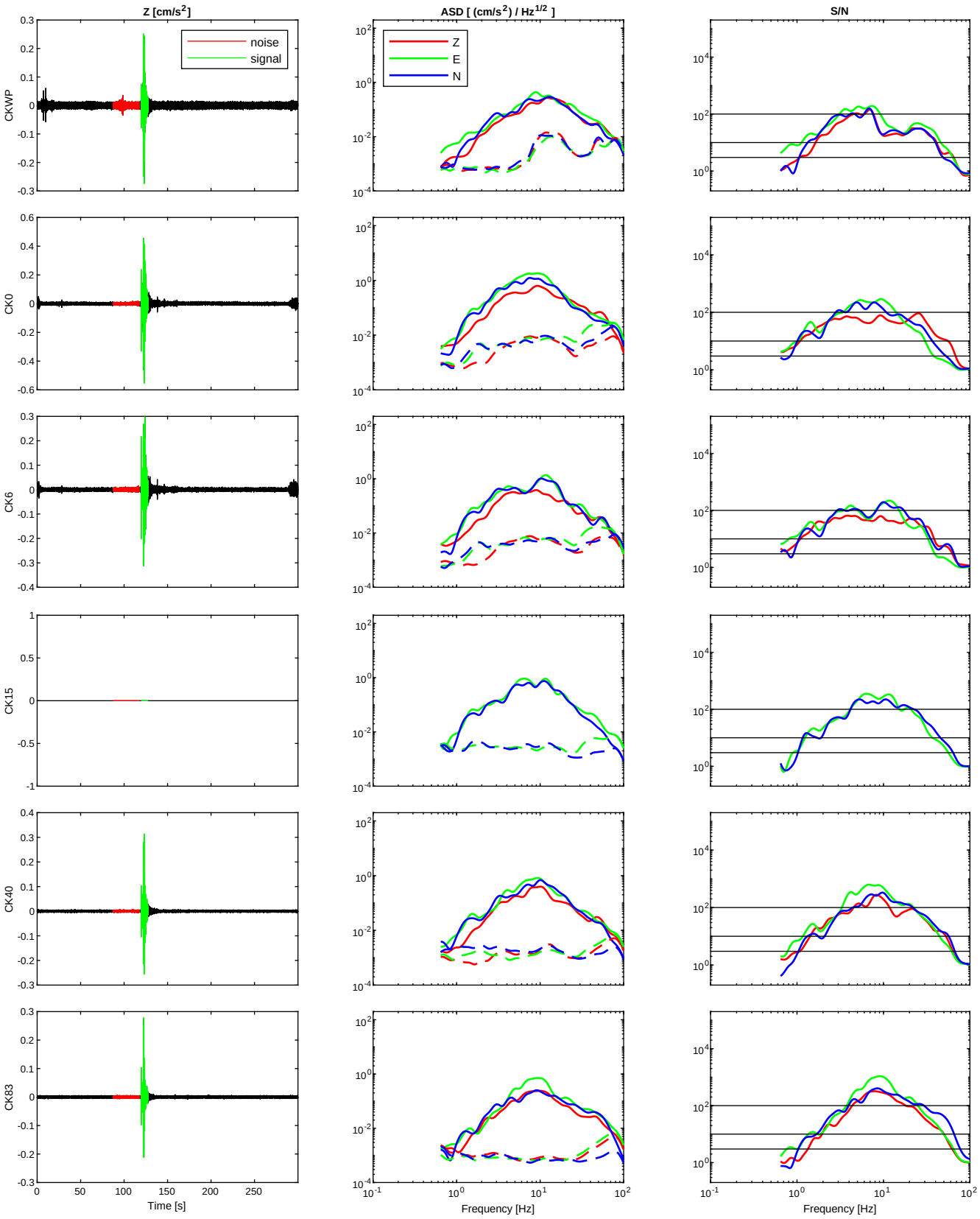

Event #512 - occurred on 2018/06/16 at 09:40:07 - M_L=2.6 - R_{HYP}=28.2 km - PGA_{CK0}=1.1 cm/s^2

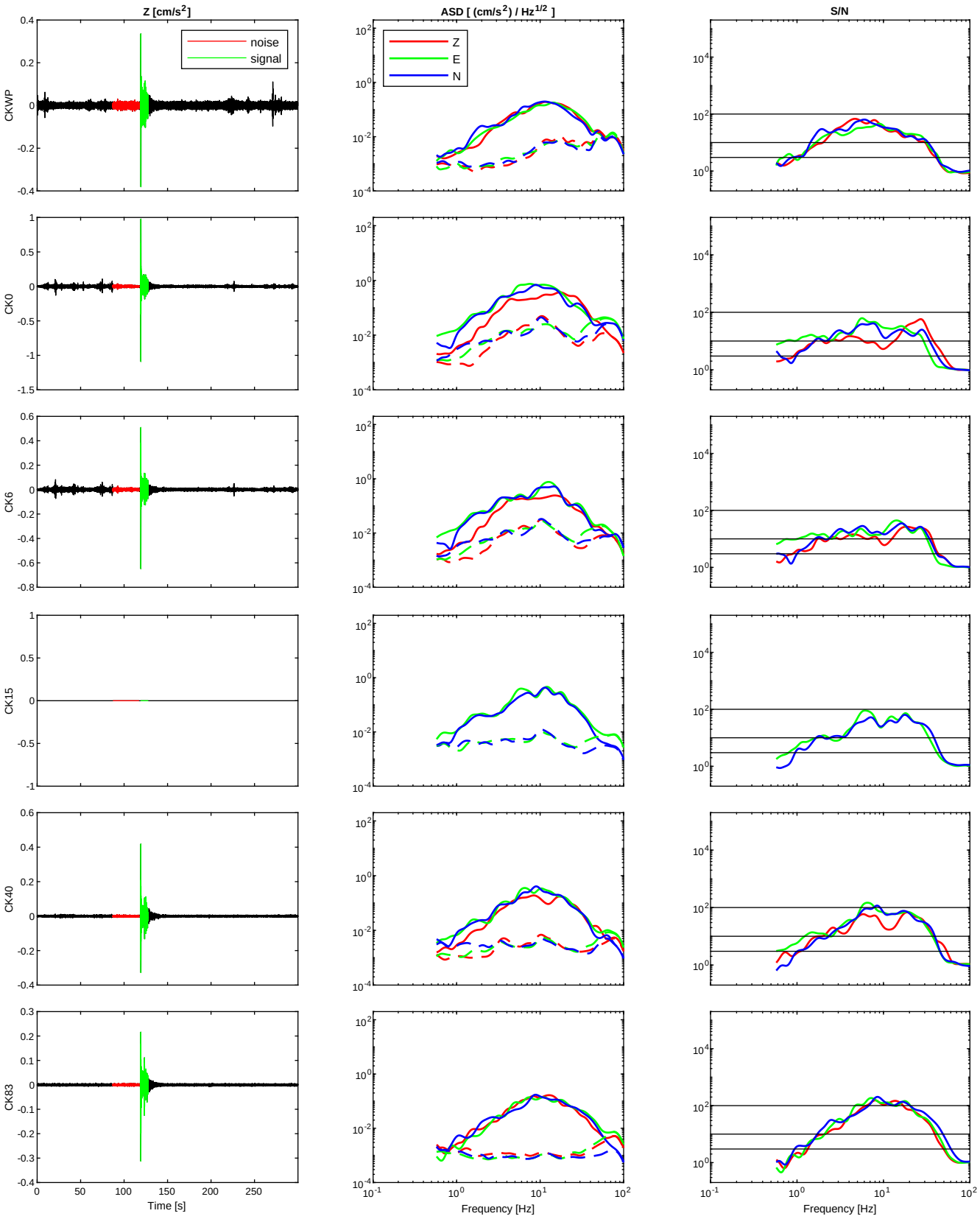

Event #513 - occurred on 2018/06/17 at 00:59:00 - M_L=1.9 - R_{HYP}=10.9 km - PGA_{CK0}=1.6 cm/s^2

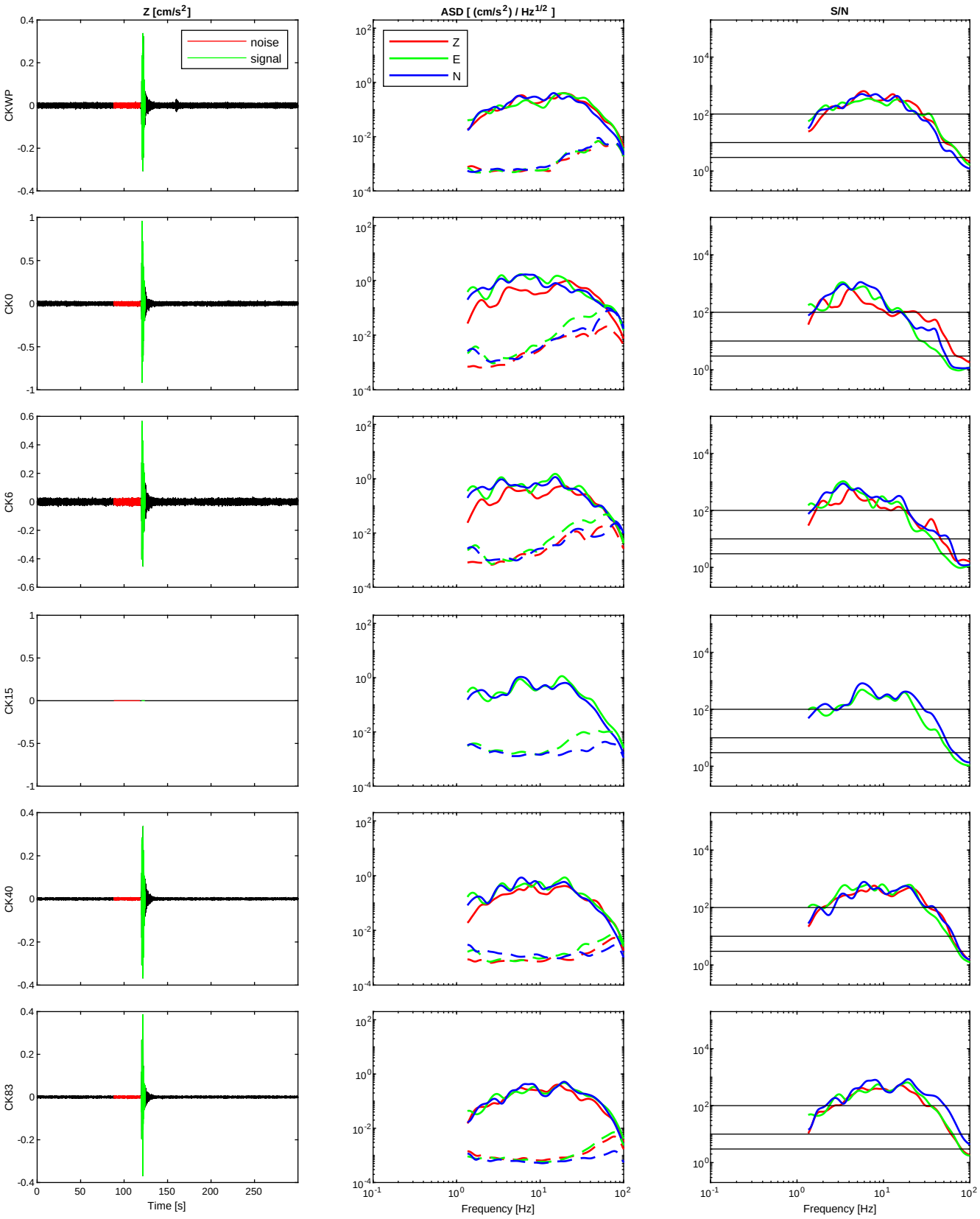

Event #514 - occurred on 2018/06/20 at 01:02:56 - M_L=2.2 - R_{HYP}=15.8 km - PGA_{CK0}=2.8 cm/s^2

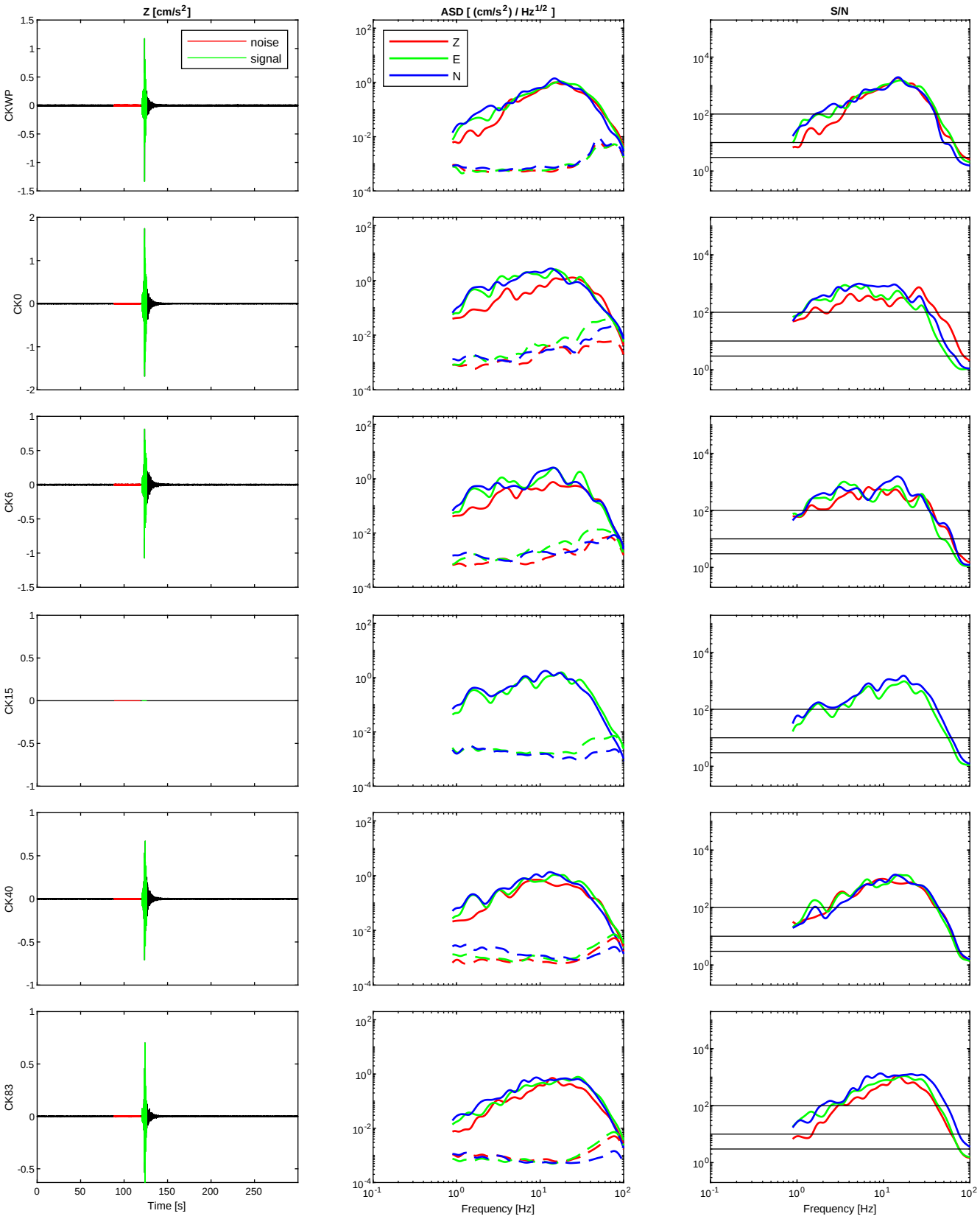

Event #515 - occurred on 2018/06/21 at 07:30:18 - M_L=2.7 - R_{HYP}=26.0 km - PGA_{CK0}=1.4 cm/s^2

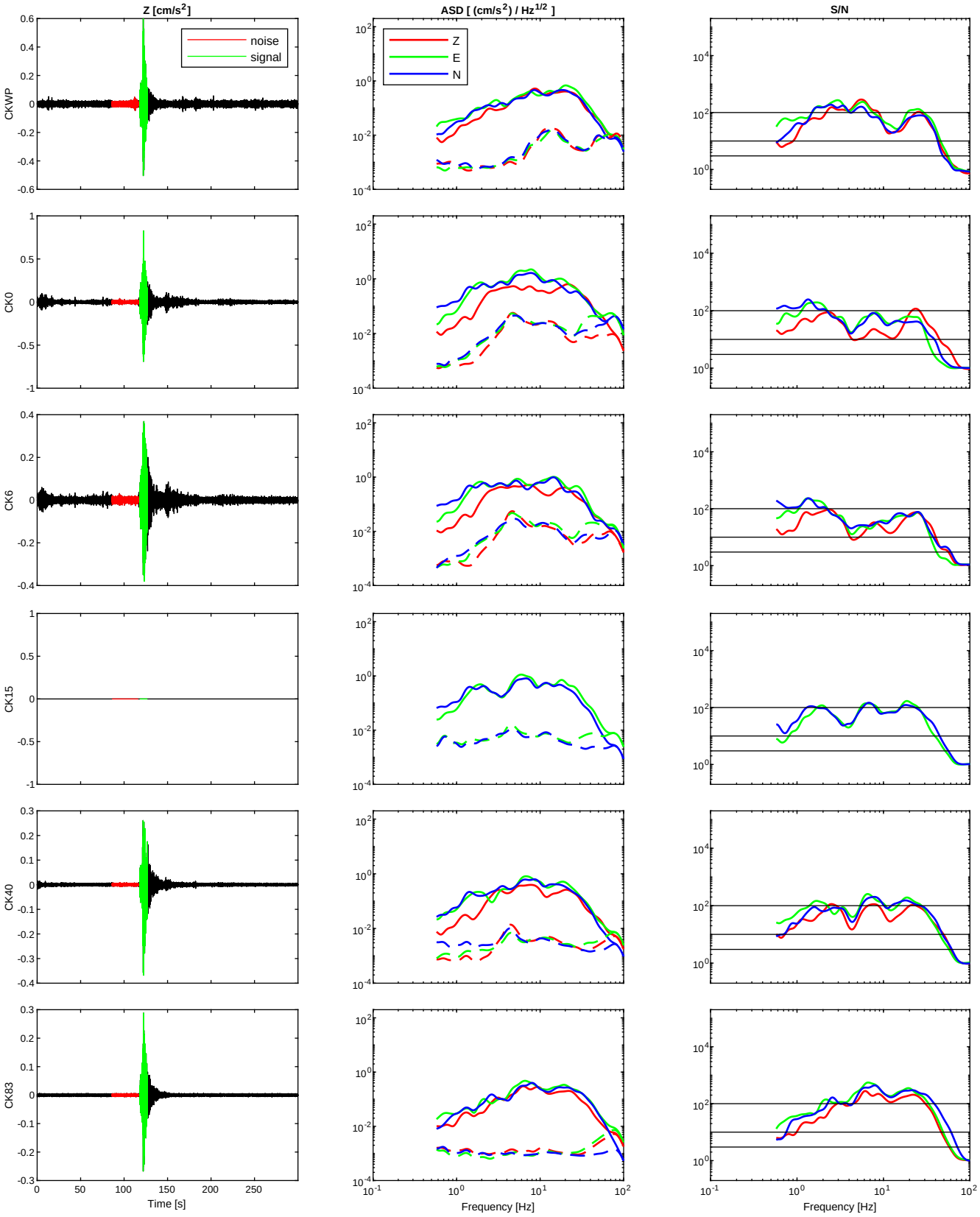

Event #516 - max reccorded on 2018/06/25 at 03:39:50 - no association with catalogue - PGA_{CK0}=3.8 cm/s^2

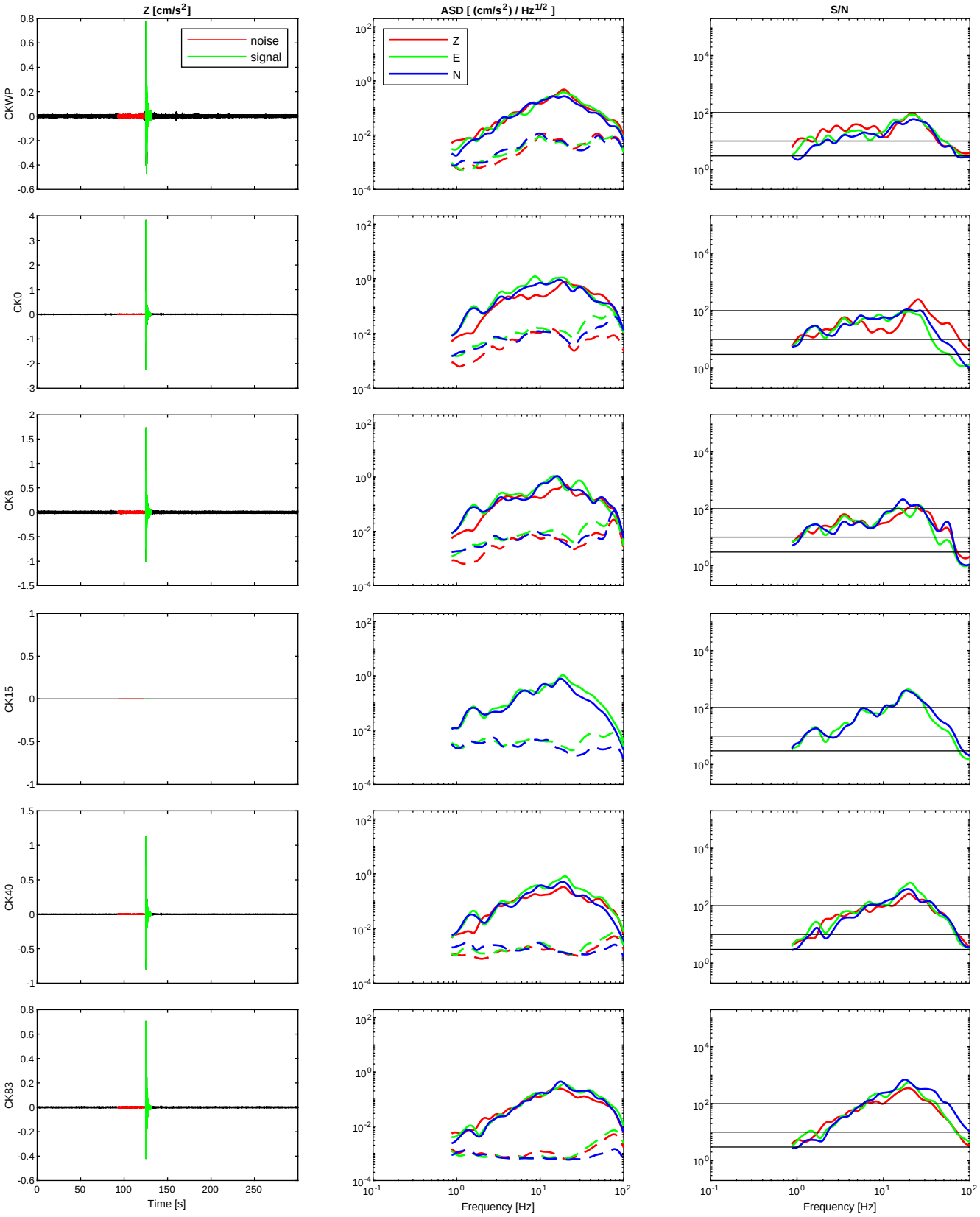

Event #517 - occurred on 2018/06/25 at 05:14:47 - M_L=5.2 - M_W=5.5 - R_{HYP}=181.4 km - PGA_{CK0}=4.0 cm/s^2

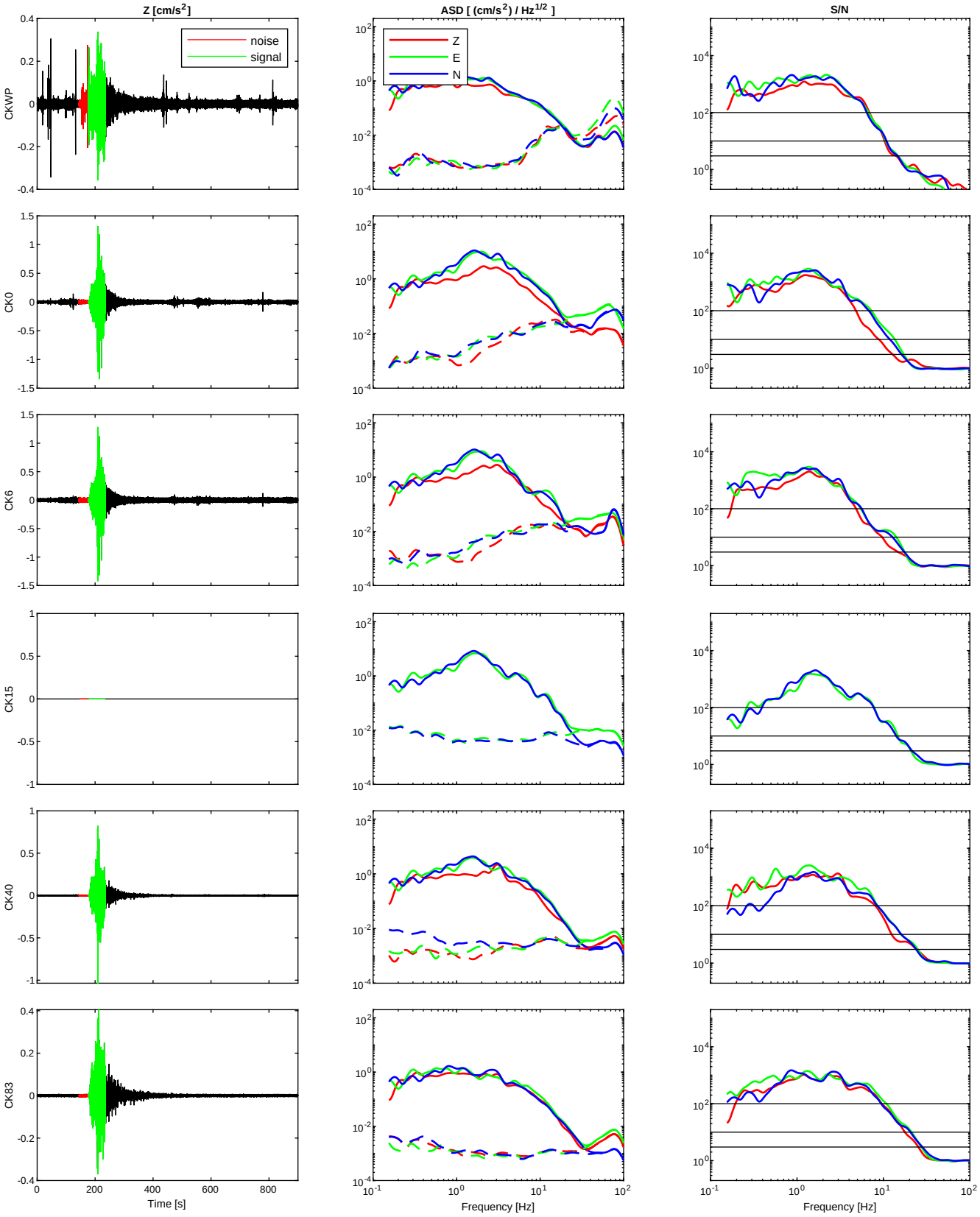

Event #518 - occurred on 2018/07/01 at 21:28:17 - M_L=2.5 - R_{HYP}=19.6 km - PGA_{CK0}=1.8 cm/s^2

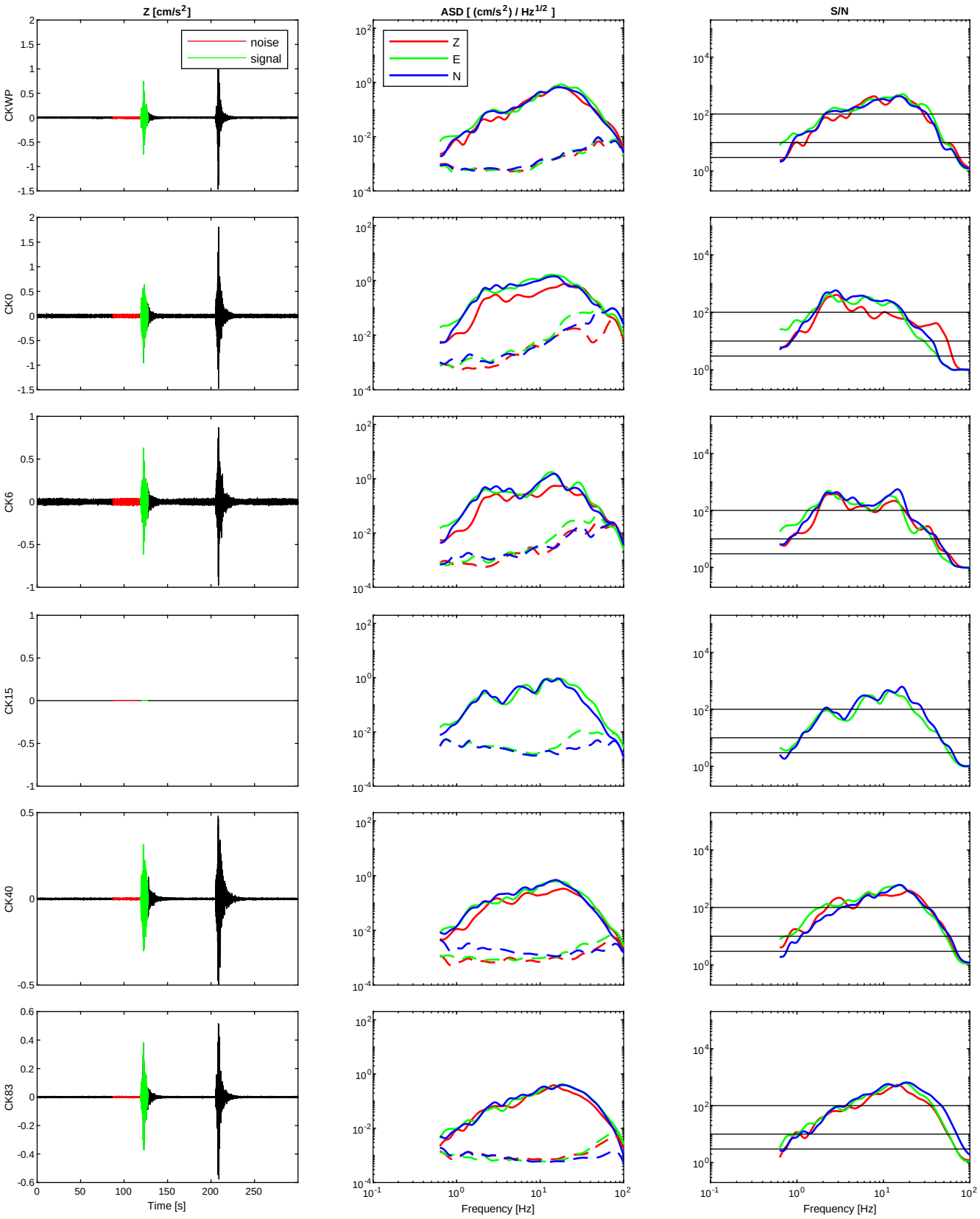

Event #519 - occurred on 2018/07/01 at 21:29:43 - M_L=2.5 - R_{HYP}=18.8 km - PGA_{CK0}=2.6 cm/s^2

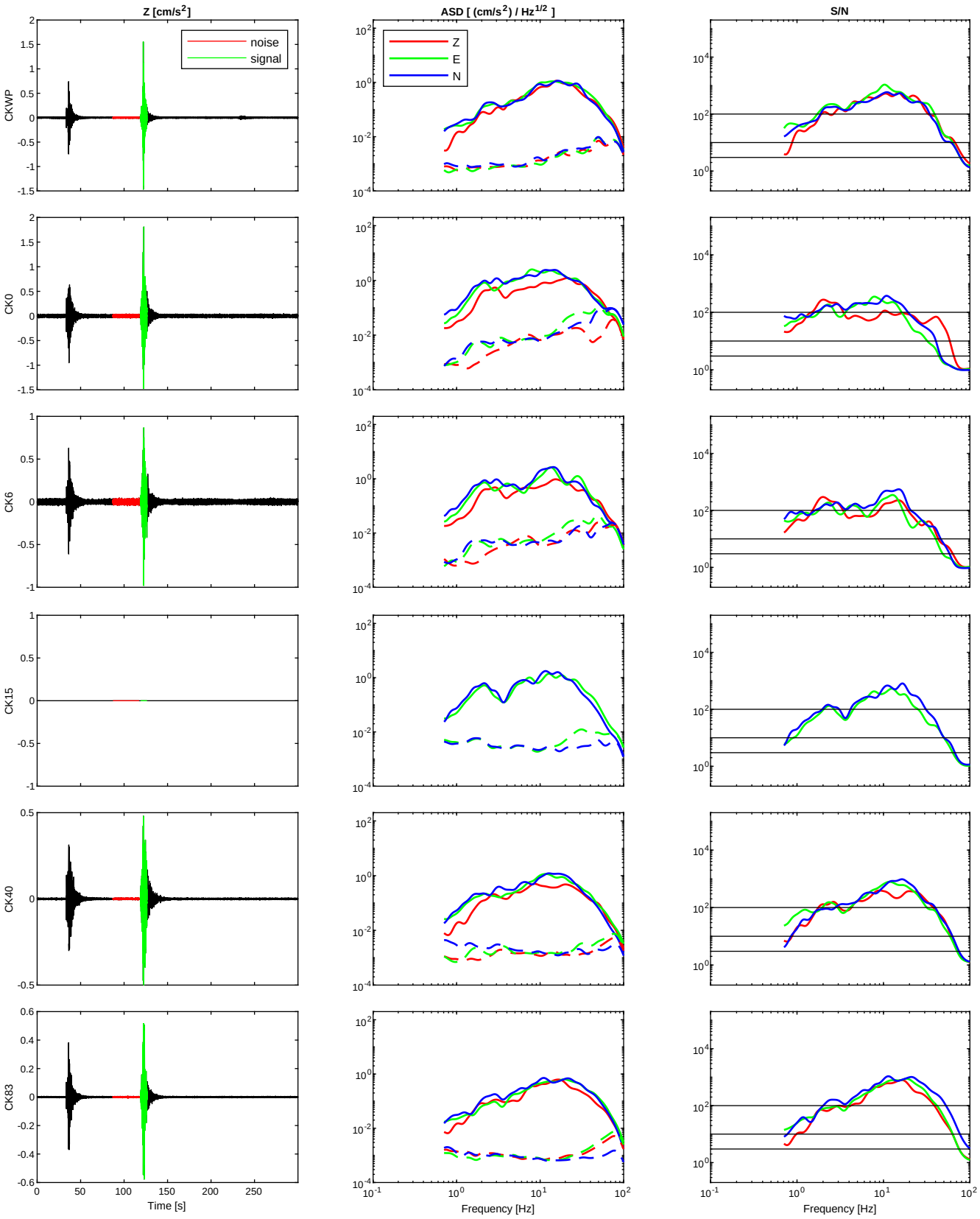

Event #520 - occurred on 2018/07/08 at 14:24:53 - M_L=2.9 - R_{HYP}=15.8 km - PGA_{CK0}=2.9 cm/s^2

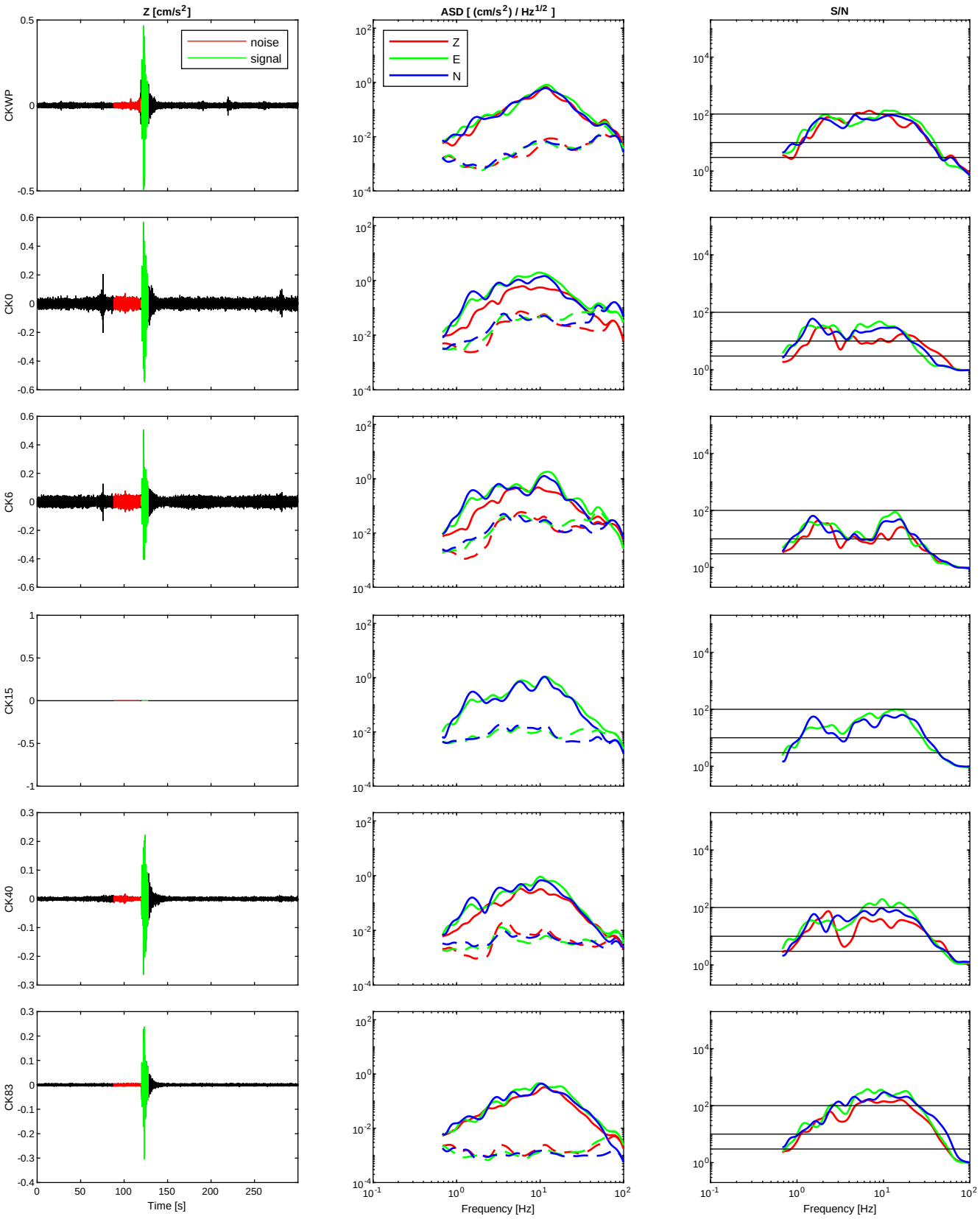

Event #521 - occurred on 2018/07/17 at 02:00:10 - M_L=2.2 - R_{HYP}=14.3 km - PGA_{CK0}=1.3 cm/s^2

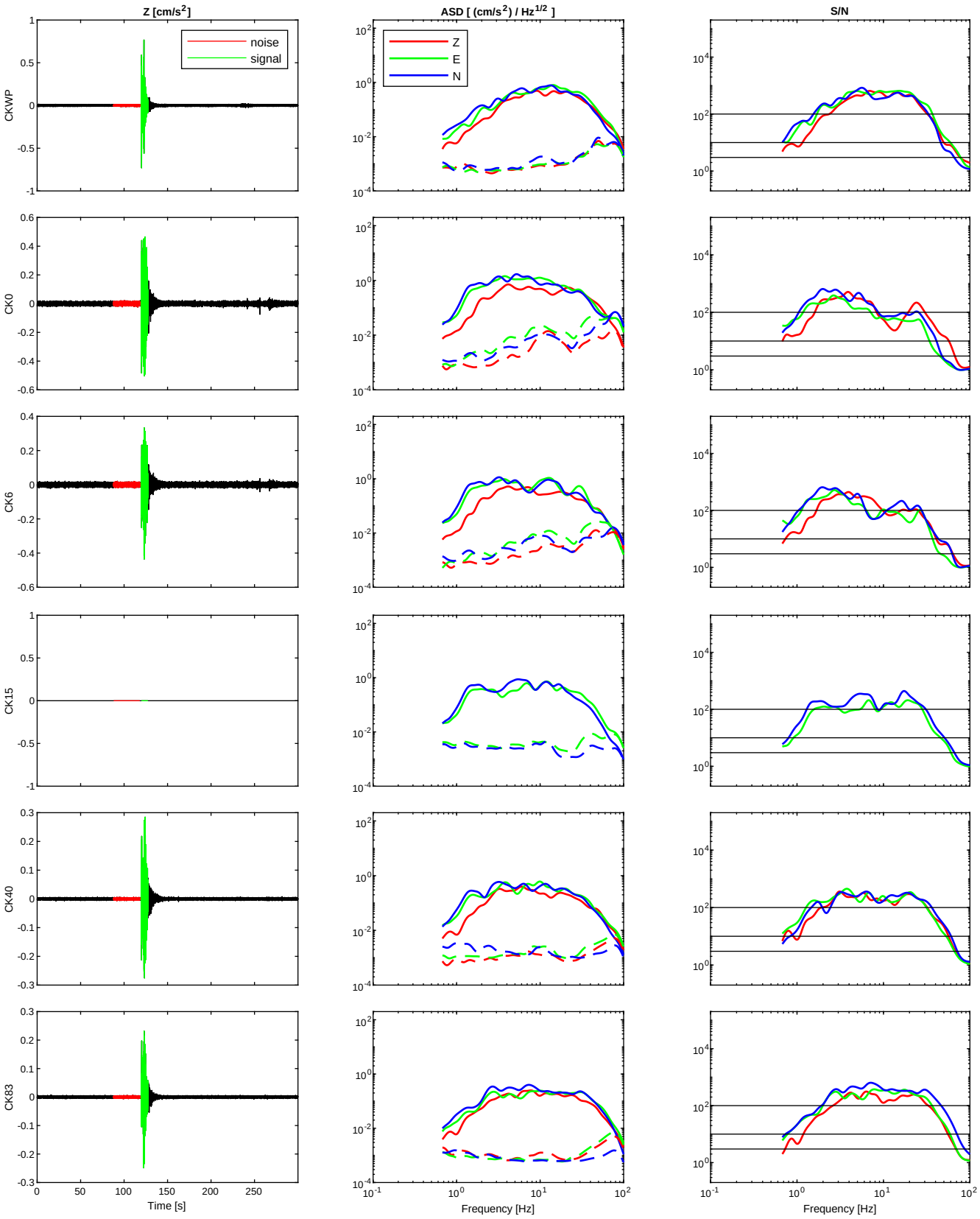

Event #522 - occurred on 2018/07/20 at 09:31:26 - M_L=2.2 - R_{HYP}=15.7 km - PGA_{CK0}=1.0 cm/s^2

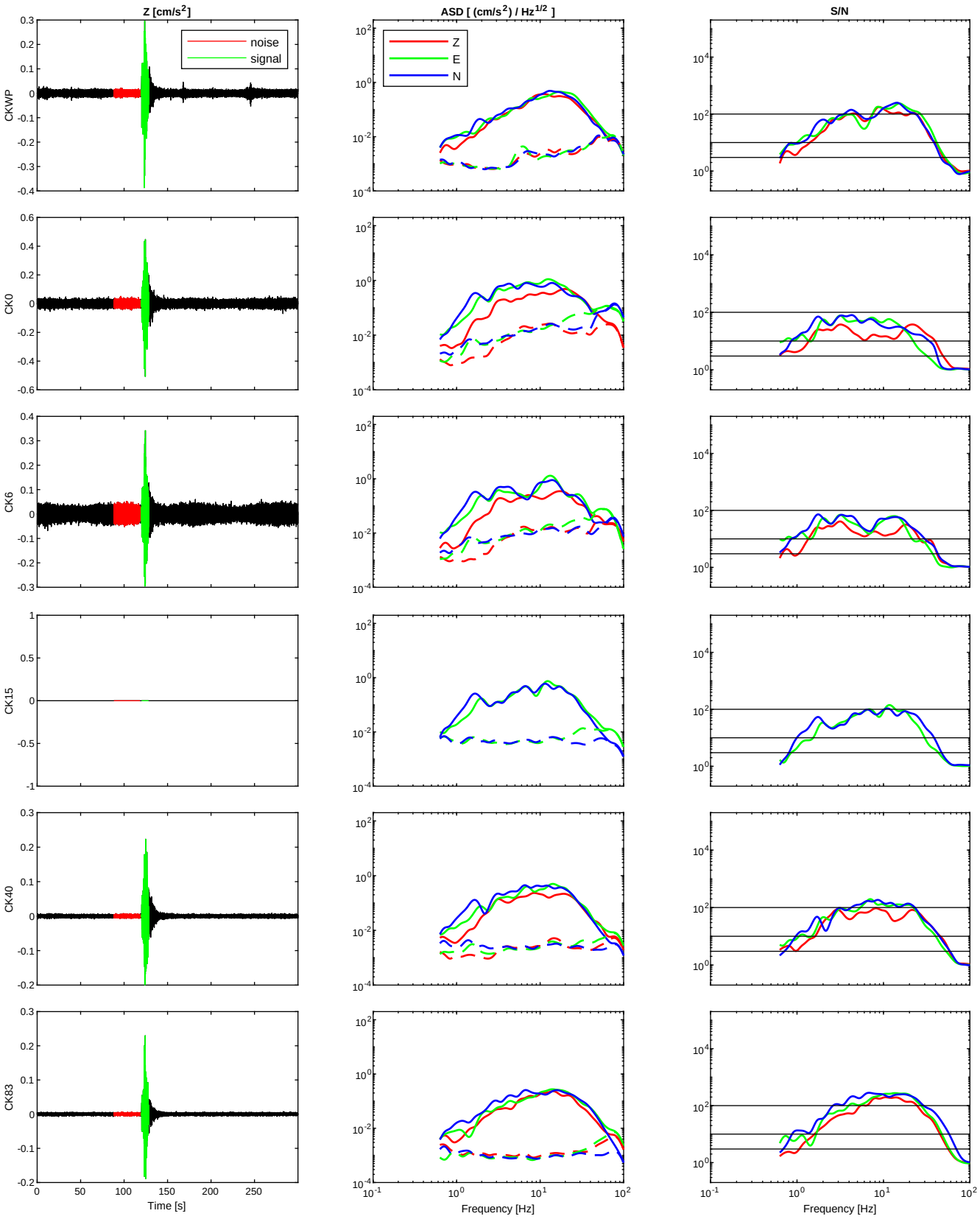

Event #523 - occurred on 2018/07/21 at 13:40:52 - M_L=2.4 - R_{HYP}=18.5 km - PGA_{CK0}=1.3 cm/s^2

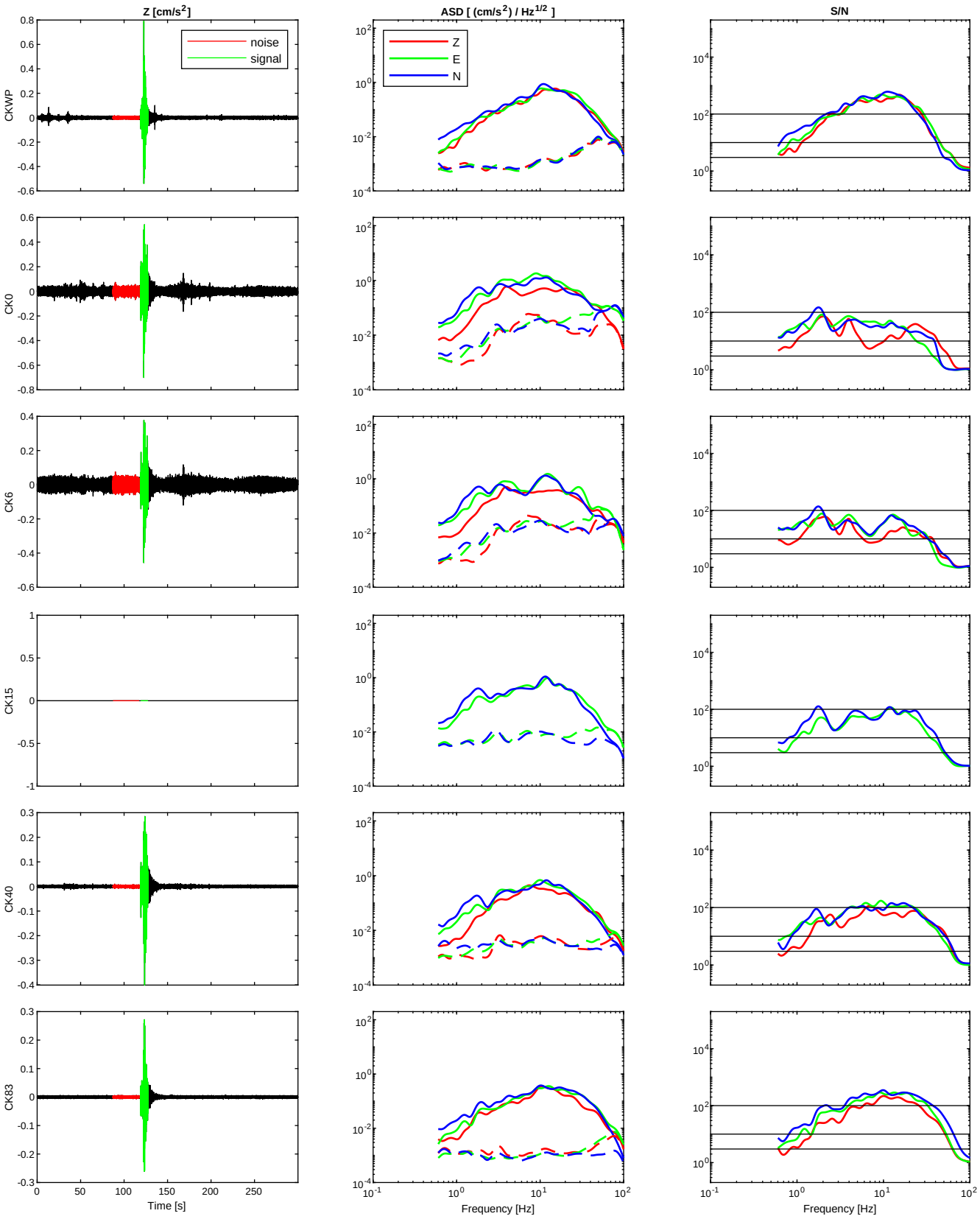

Event #524 - occurred on 2018/07/29 at 11:17:40 - M_L=3.2 - R_{HYP}=22.3 km - PGA_{CK0}=5.2 cm/s^2

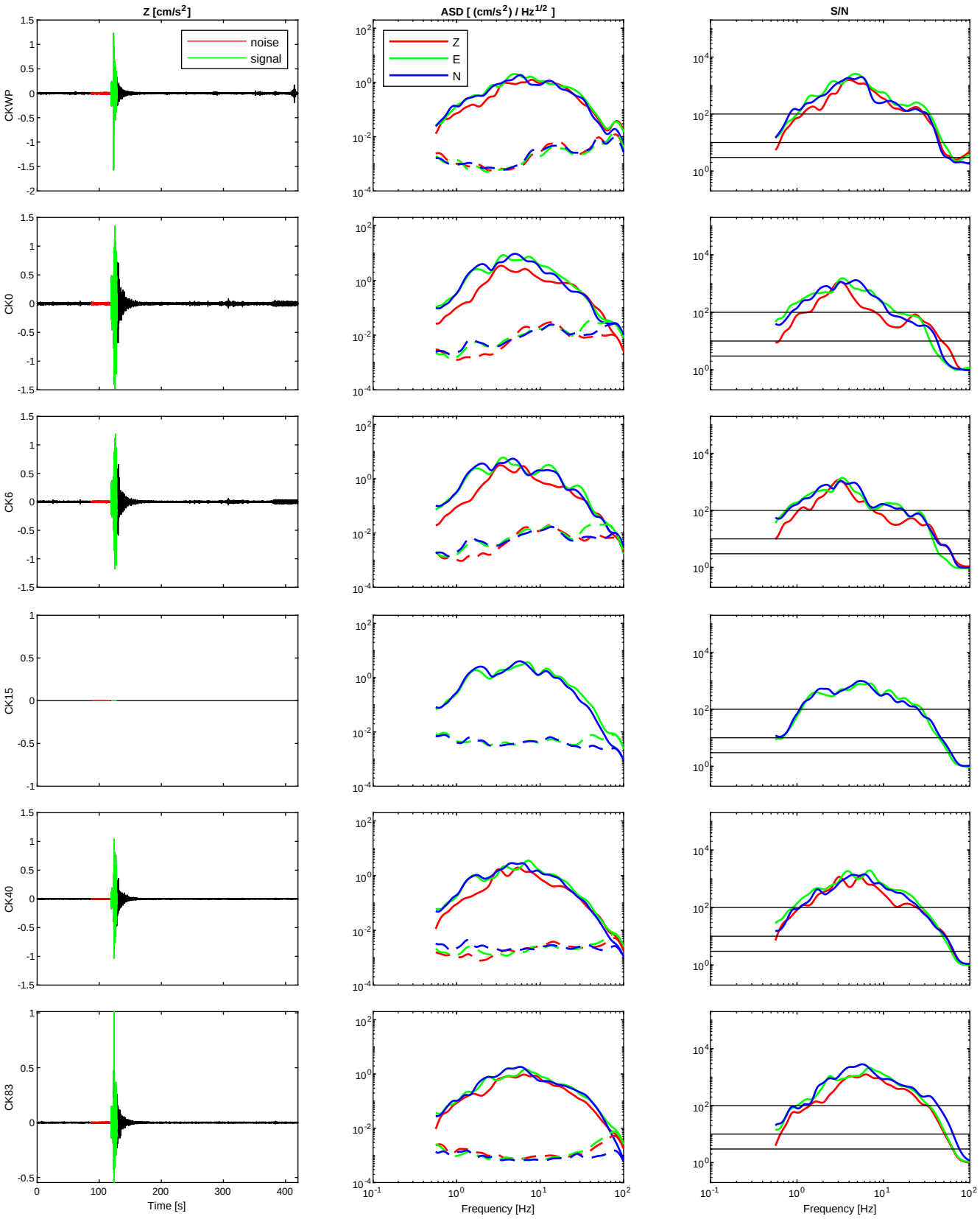

Event #525 - occurred on 2018/07/29 at 14:26:52 - M_L=3 - R_{HYP}=29.6 km - PGA_{CK0}=1.3 cm/s^2

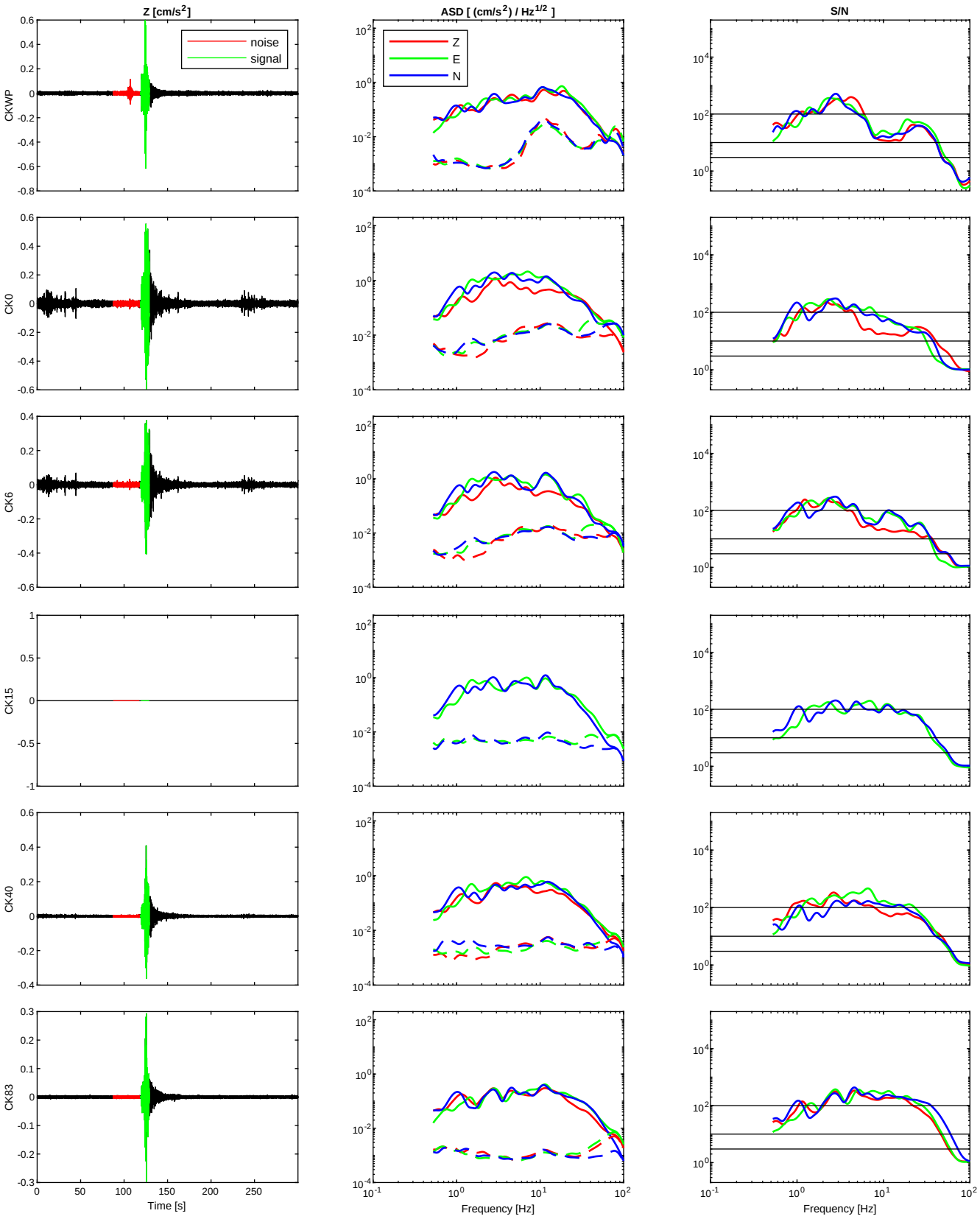

Event #526 - occurred on 2018/08/04 at 14:32:55 - M_L=1.9 - R_{HYP}=14.2 km - PGA_{CK0}=1.6 cm/s^2

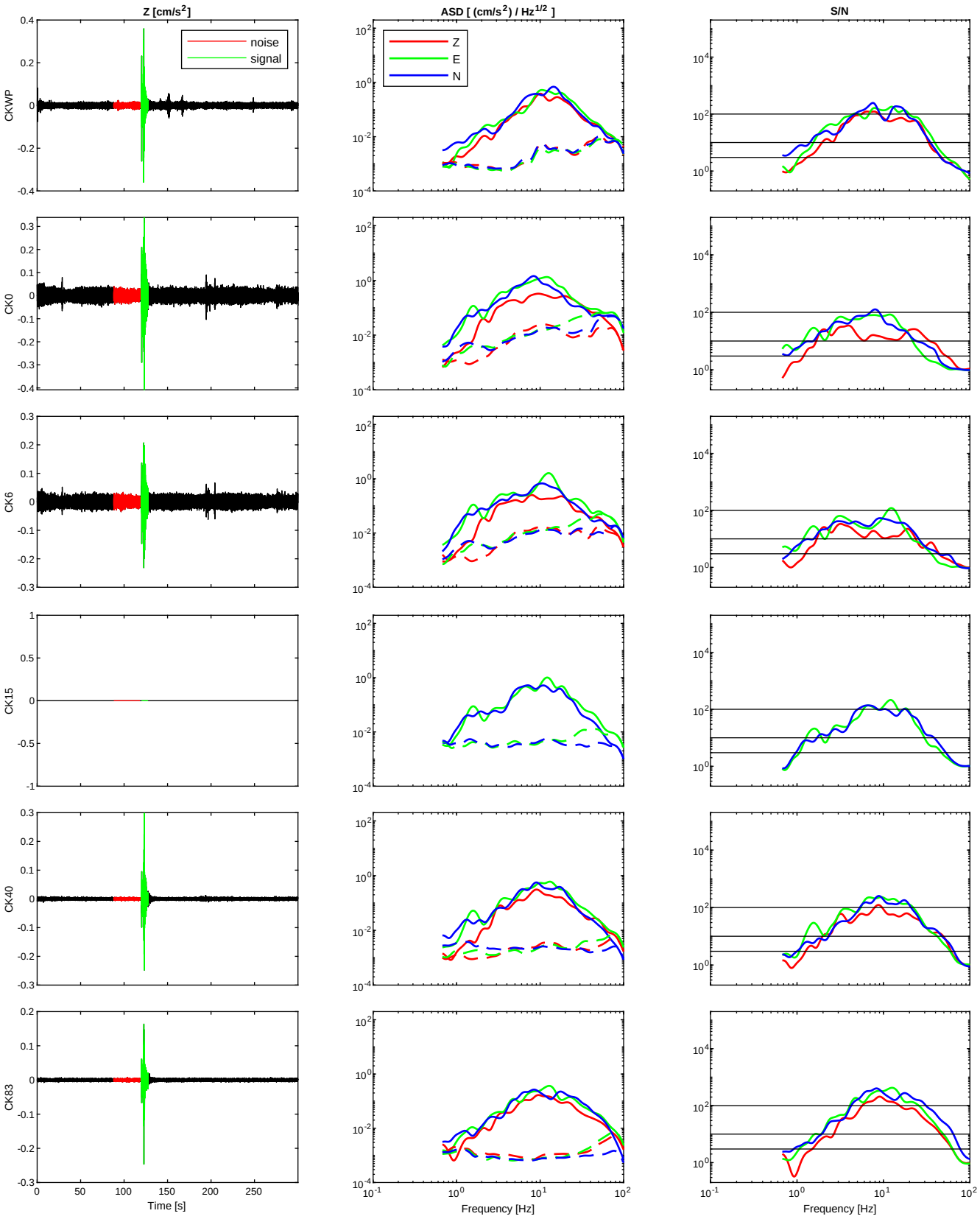

Event #527 - occurred on 2018/08/06 at 08:55:43 - M_L=3.5 - R_{HYP}=32.4 km - PGA_{CK0}=7.7 cm/s^2

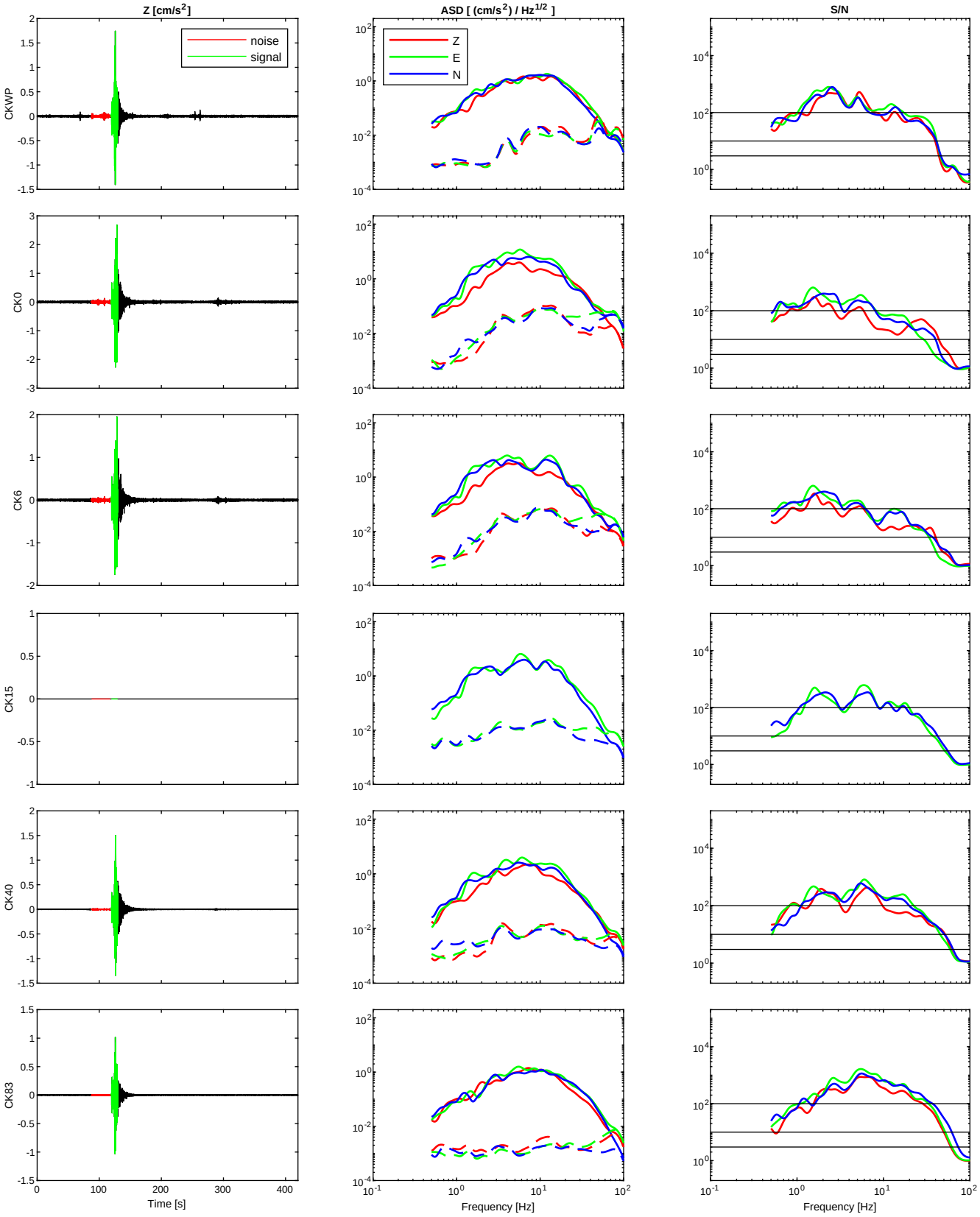

Event #528 - occurred on 2018/08/06 at 14:18:16 - M_L=2.5 - R_{HYP}=17.3 km - PGA_{CK0}=8.7 cm/s^2

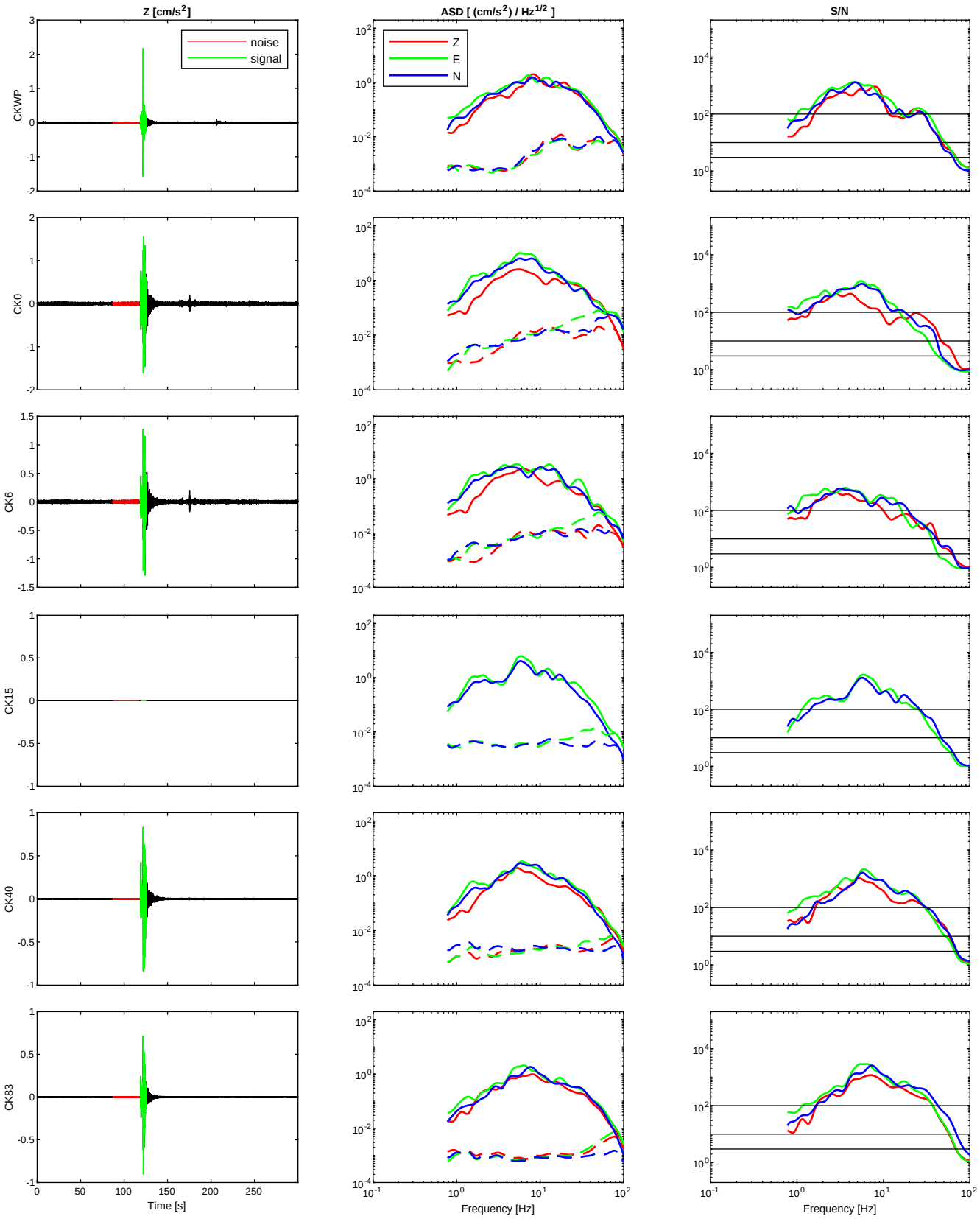

Event #529 - occurred on 2018/08/08 at 16:41:37 - M_L=2.8 - R_{HYP}=14.3 km - PGA_{CK0}=6.0 cm/s^2

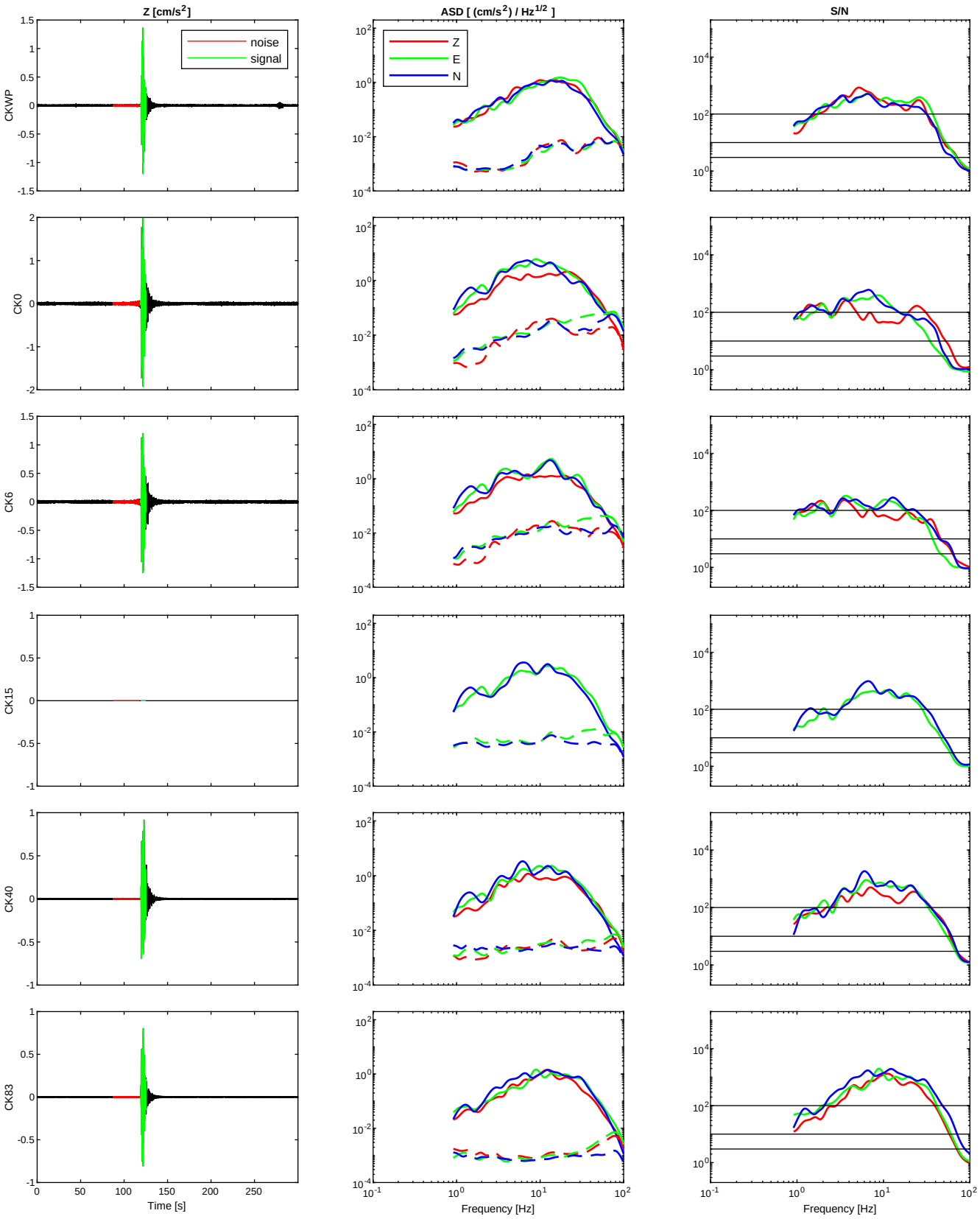

Event #530 - occurred on 2018/08/13 at 01:45:27 - M_L=1.9 - R_{HYP}=13.8 km - PGA_{CK0}=1.8 cm/s^2

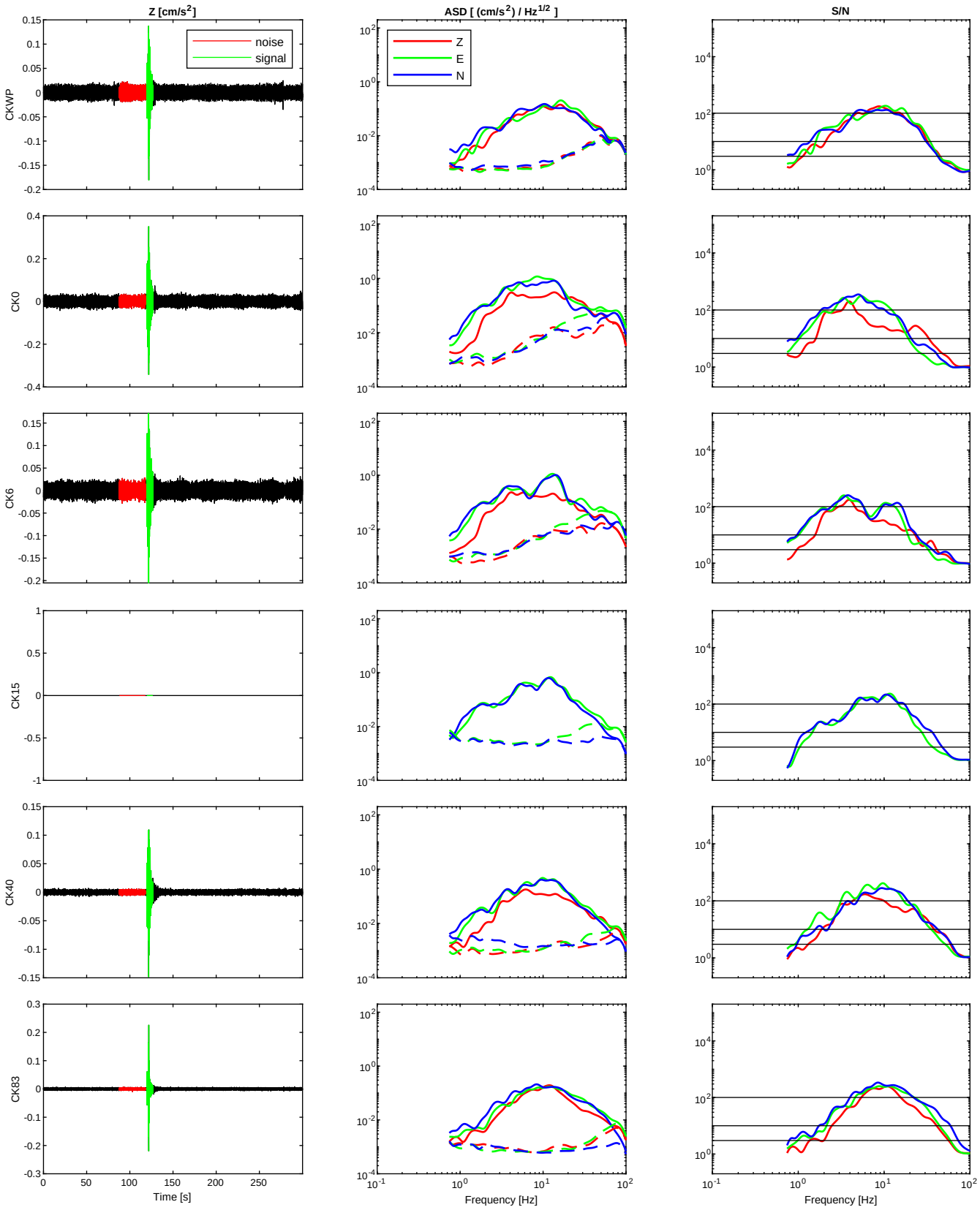

Event #531 - occurred on 2018/08/14 at 20:13:47 - M_L=2.2 - R_{HYP}=27.7 km - PGA_{CK0}=1.3 cm/s^2

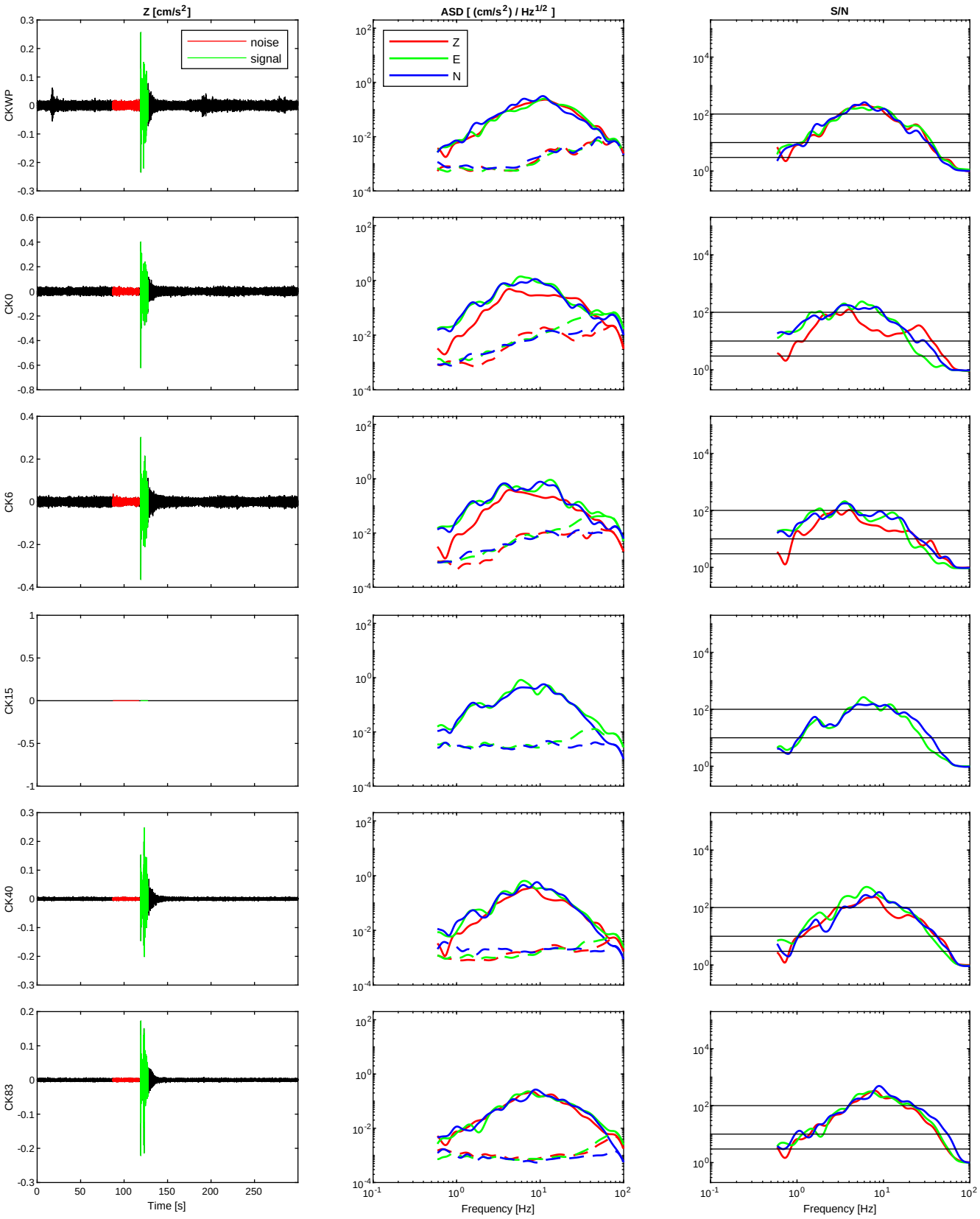

Event #532 - occurred on 2018/08/17 at 22:03:31 - M_L=2.5 - R_{HYP}=19.1 km - PGA_{CK0}=2.6 cm/s^2

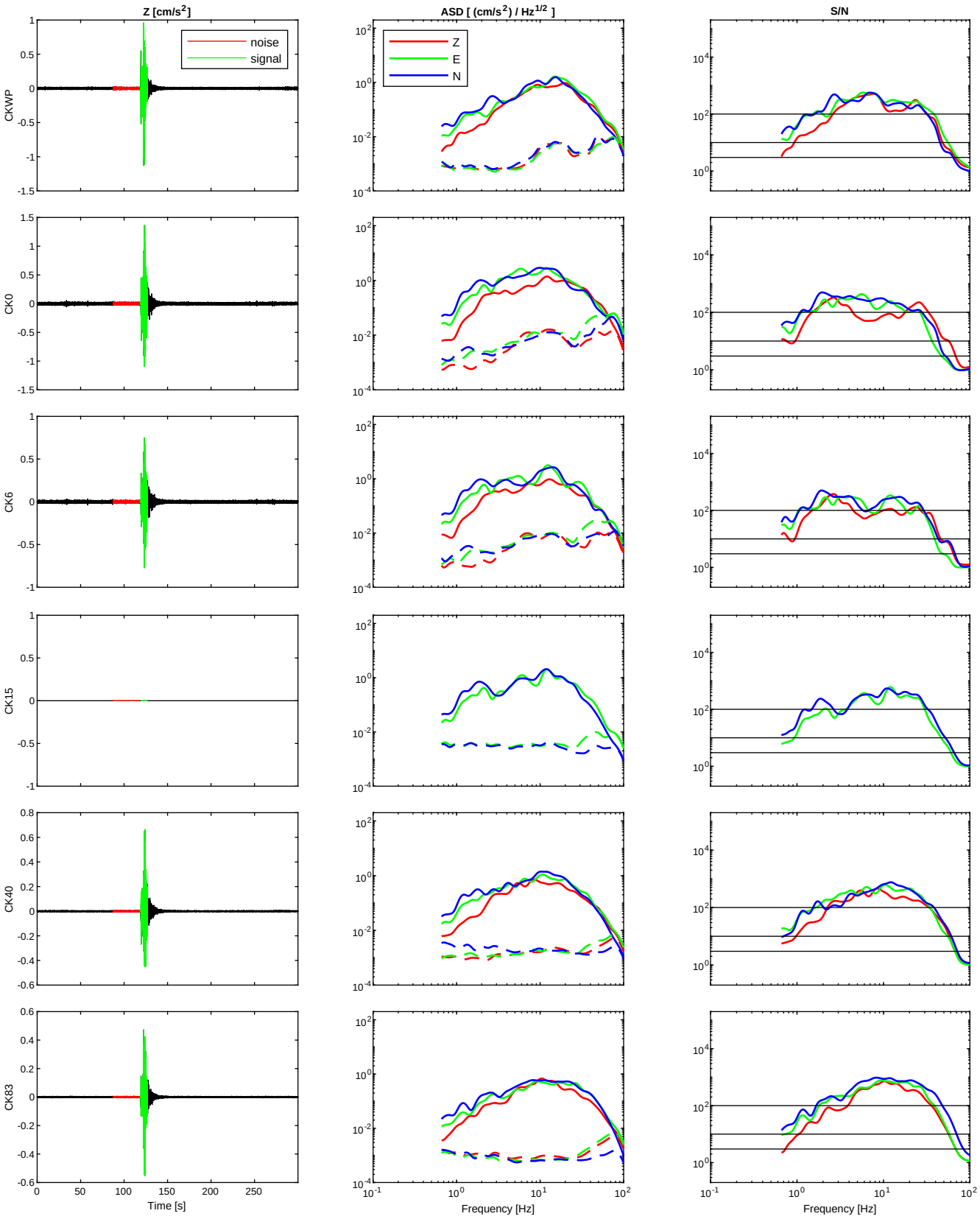

Event #533 - occurred on 2018/08/28 at 13:48:34 - M_L=2.3 - R_{HYP}=16.1 km - PGA_{CK0}=8.8 cm/s^2

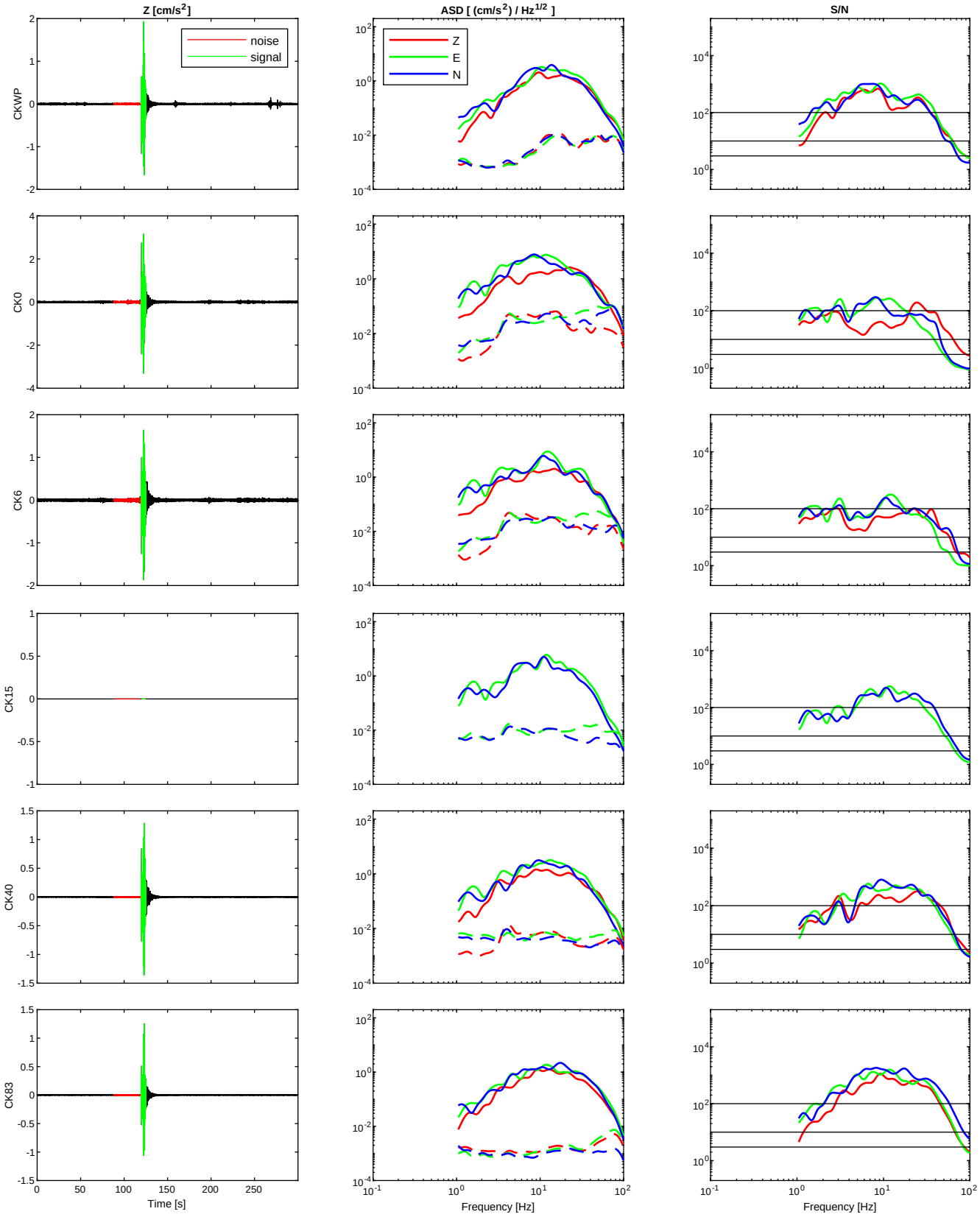

Event #534 - occurred on 2018/08/31 at 07:12:24 - M_L=5 - M_W=5.1 - R_{HYP}=158.6 km - PGA_{CK0}=5.3 cm/s^2

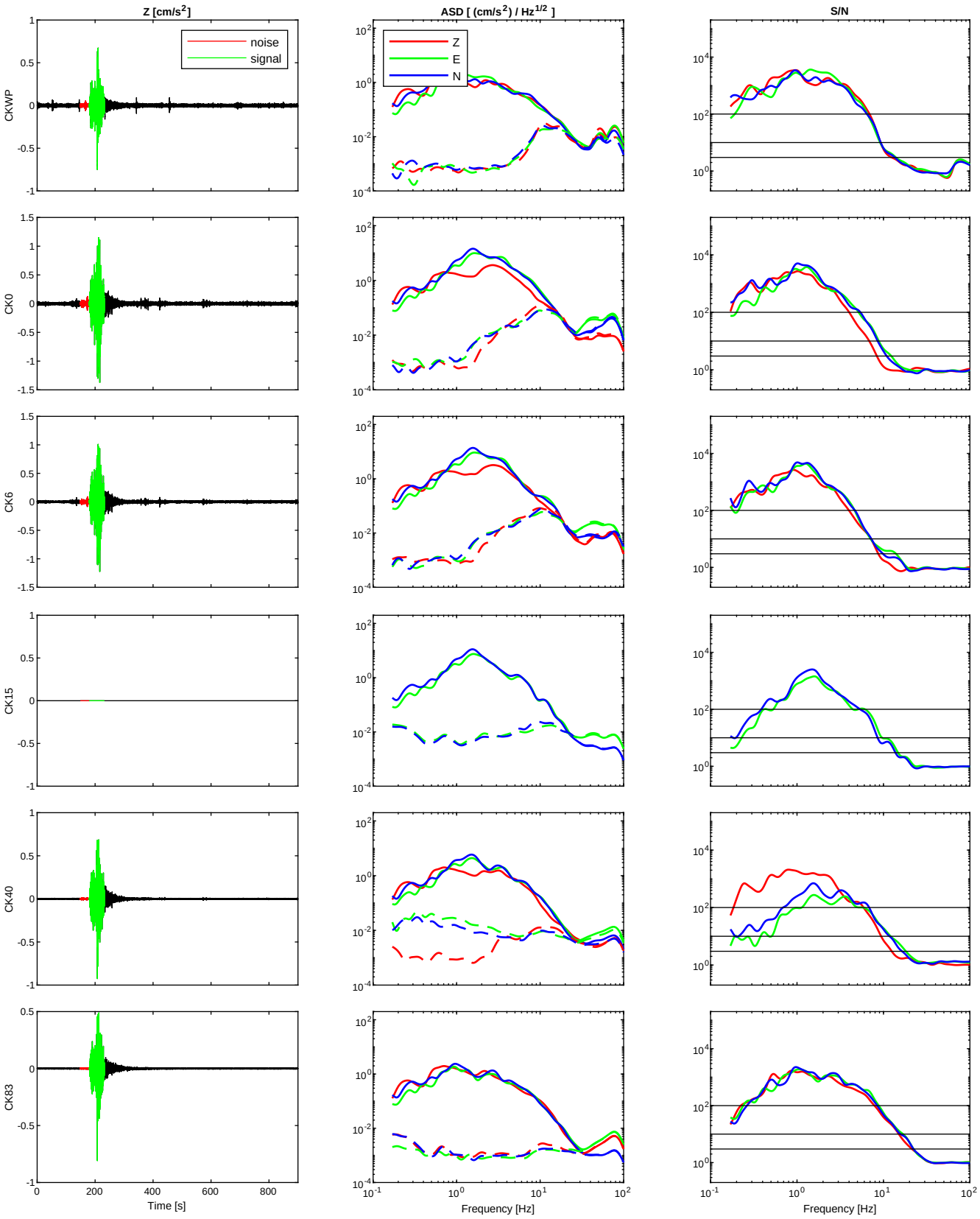

Event #535 - occurred on 2018/09/02 at 16:03:07 - M_L=2.6 - R_{HYP}=16.4 km - PGA_{CK0}=14.4 cm/s^2

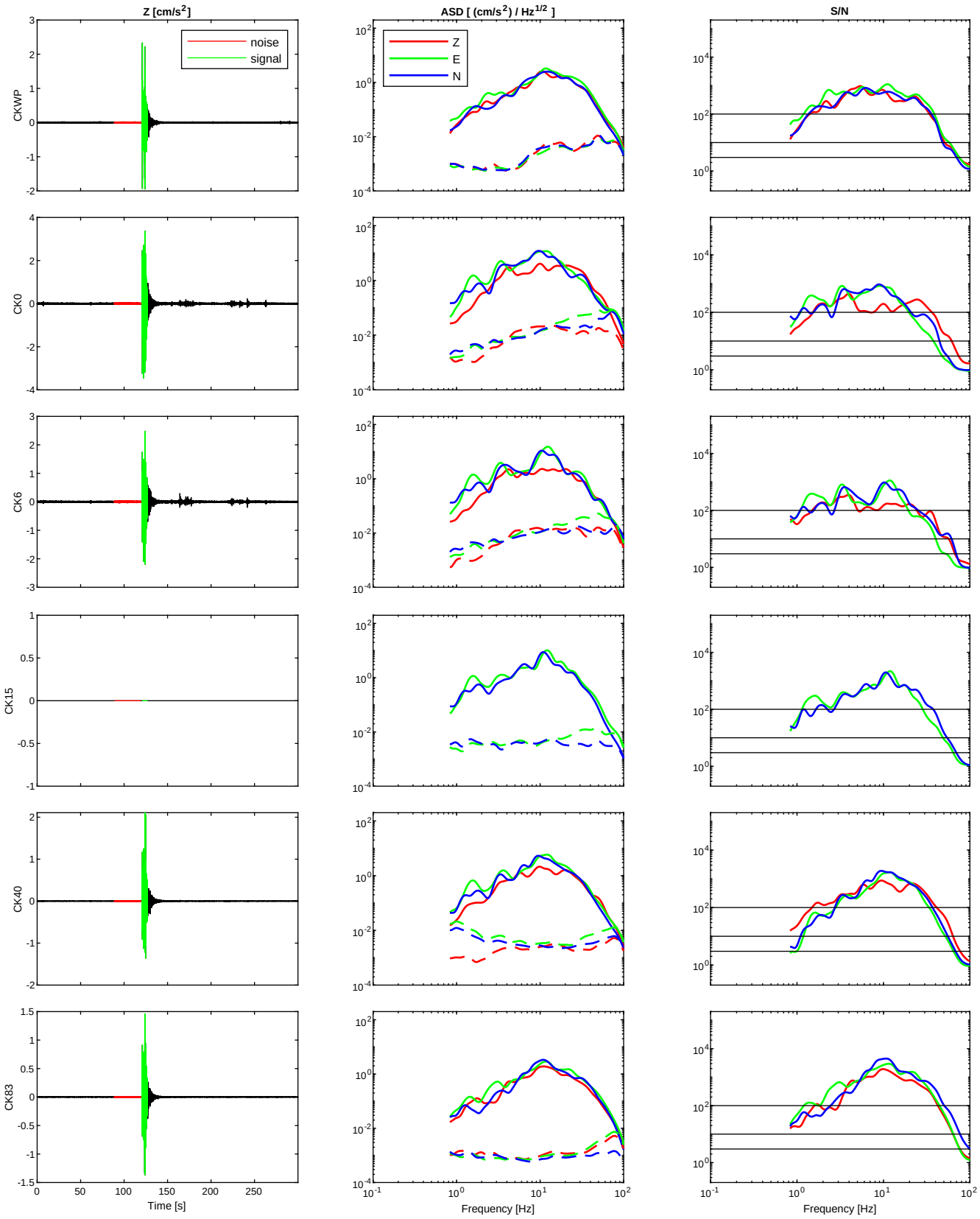

Event #536 - occurred on 2018/09/06 at 12:58:19 - M_L=2.3 - R_{HYP}=31.0 km - PGA_{CK0}=2.2 cm/s^2

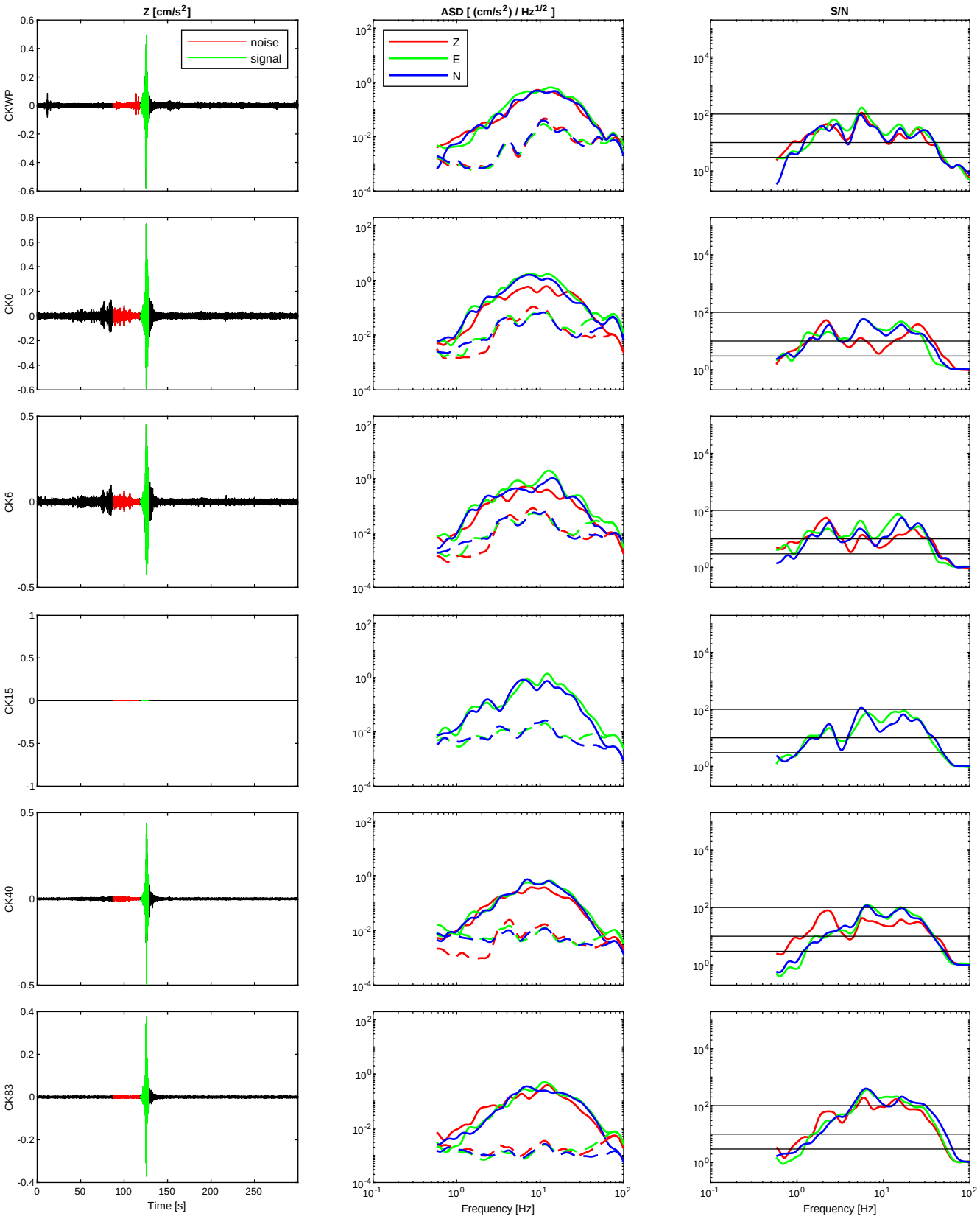

Event #537 - occurred on 2018/09/12 at 04:56:32 - M_L=2 - R_{HYP}=15.7 km - PGA_{CK0}=1.2 cm/s^2

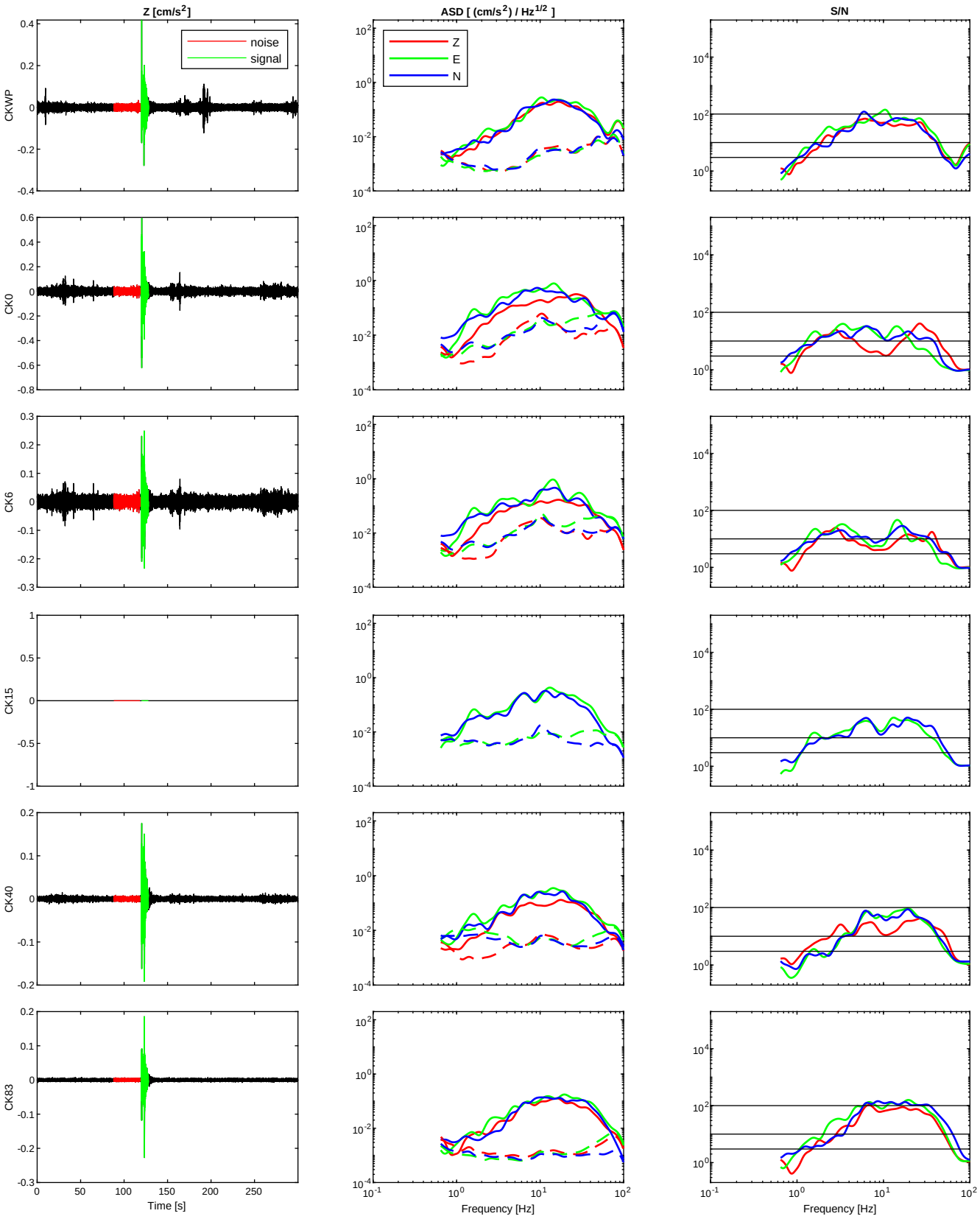

Event #538 - occurred on 2018/09/13 at 11:02:14 - M_L=2.1 - R_{HYP}=22.6 km - PGA_{CK0}=2.2 cm/s^2

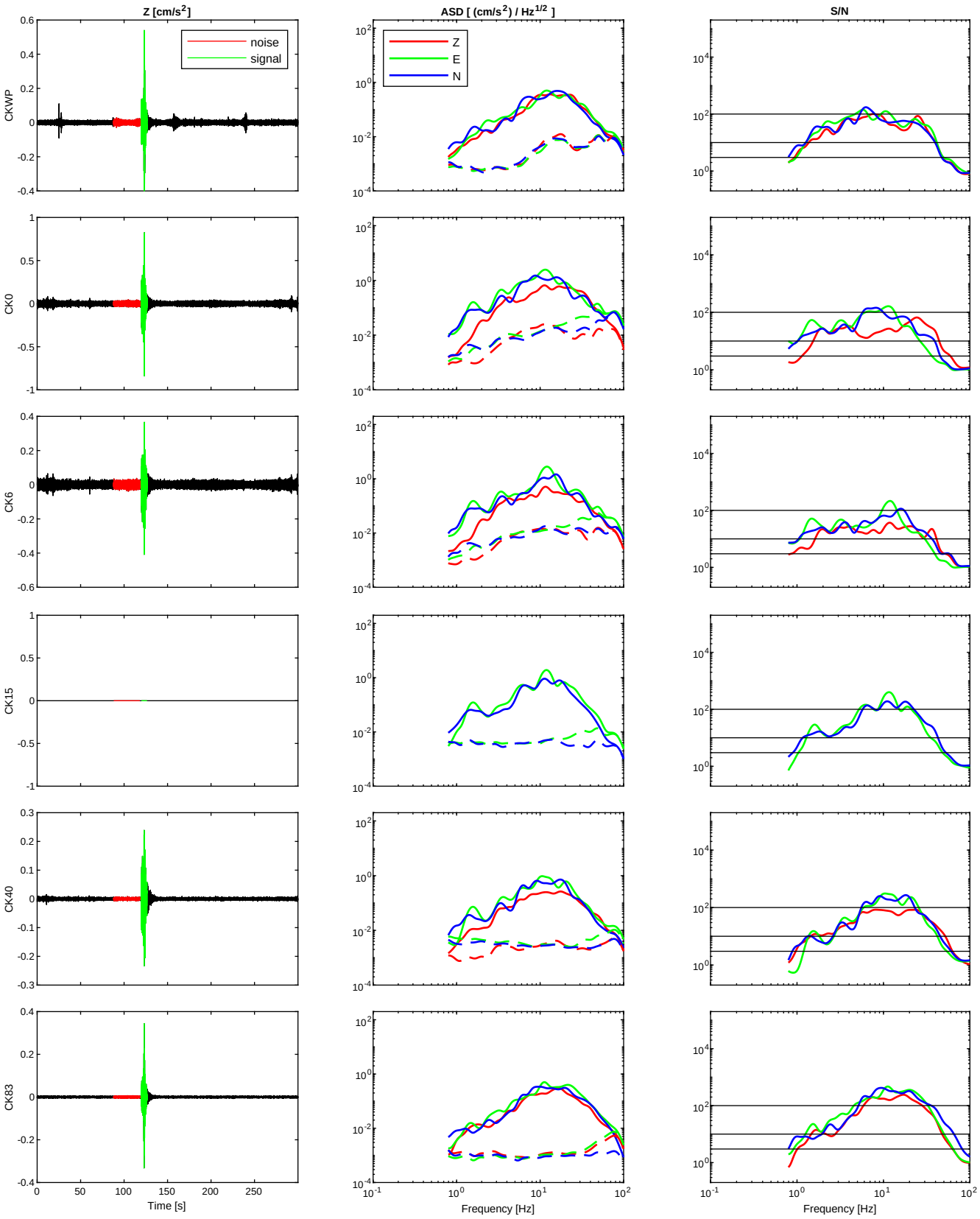

Event #539 - occurred on 2018/09/18 at 02:48:43 - M_L=4 - M_W=4 - R_{HYP}=95.1 km - PGA_{CK0}=1.5 cm/s^2

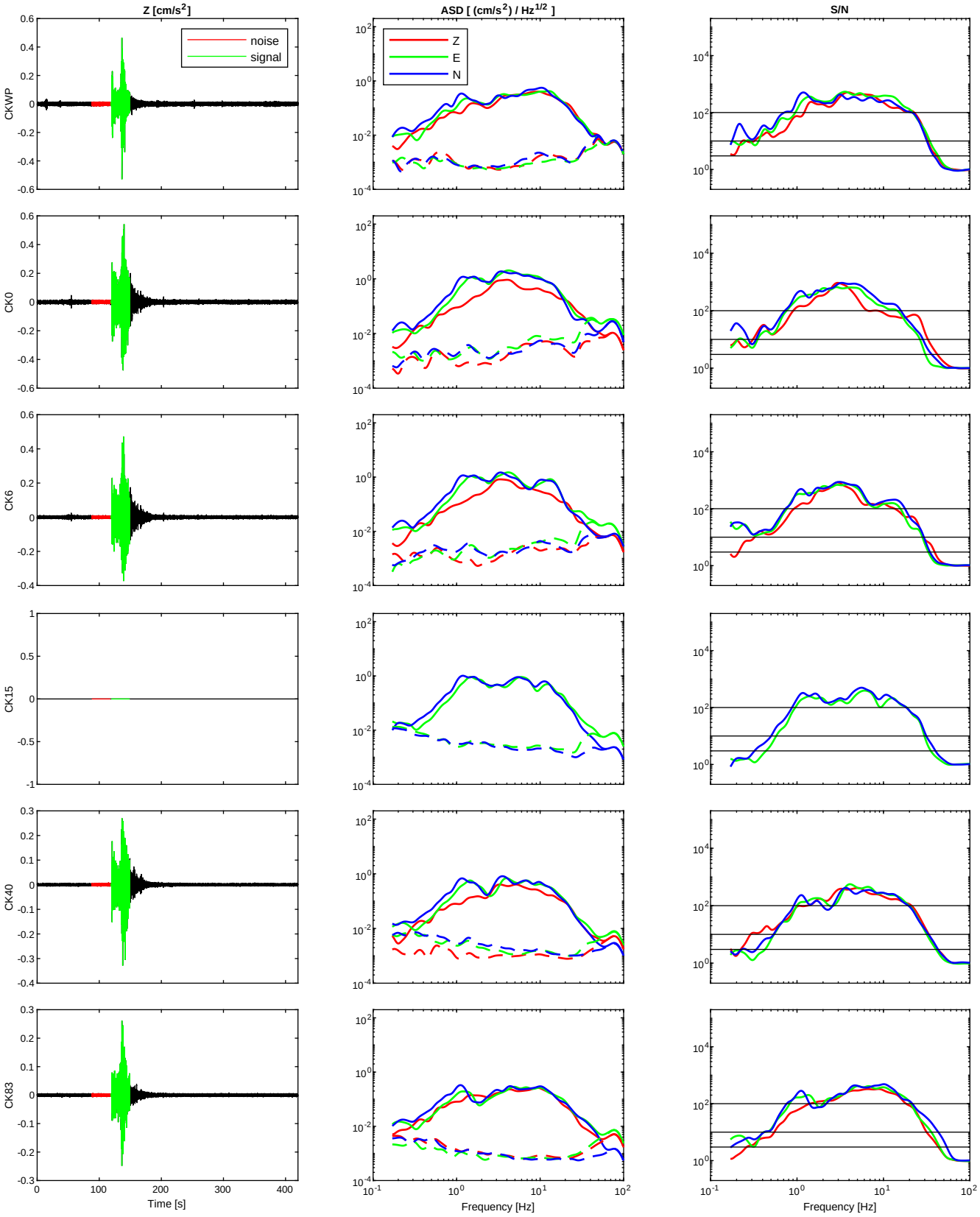

Event #540 - occurred on 2018/09/18 at 21:05:35 - M_L=2.4 - R_{HYP}=22.8 km - PGA_{CK0}=2.1 cm/s^2

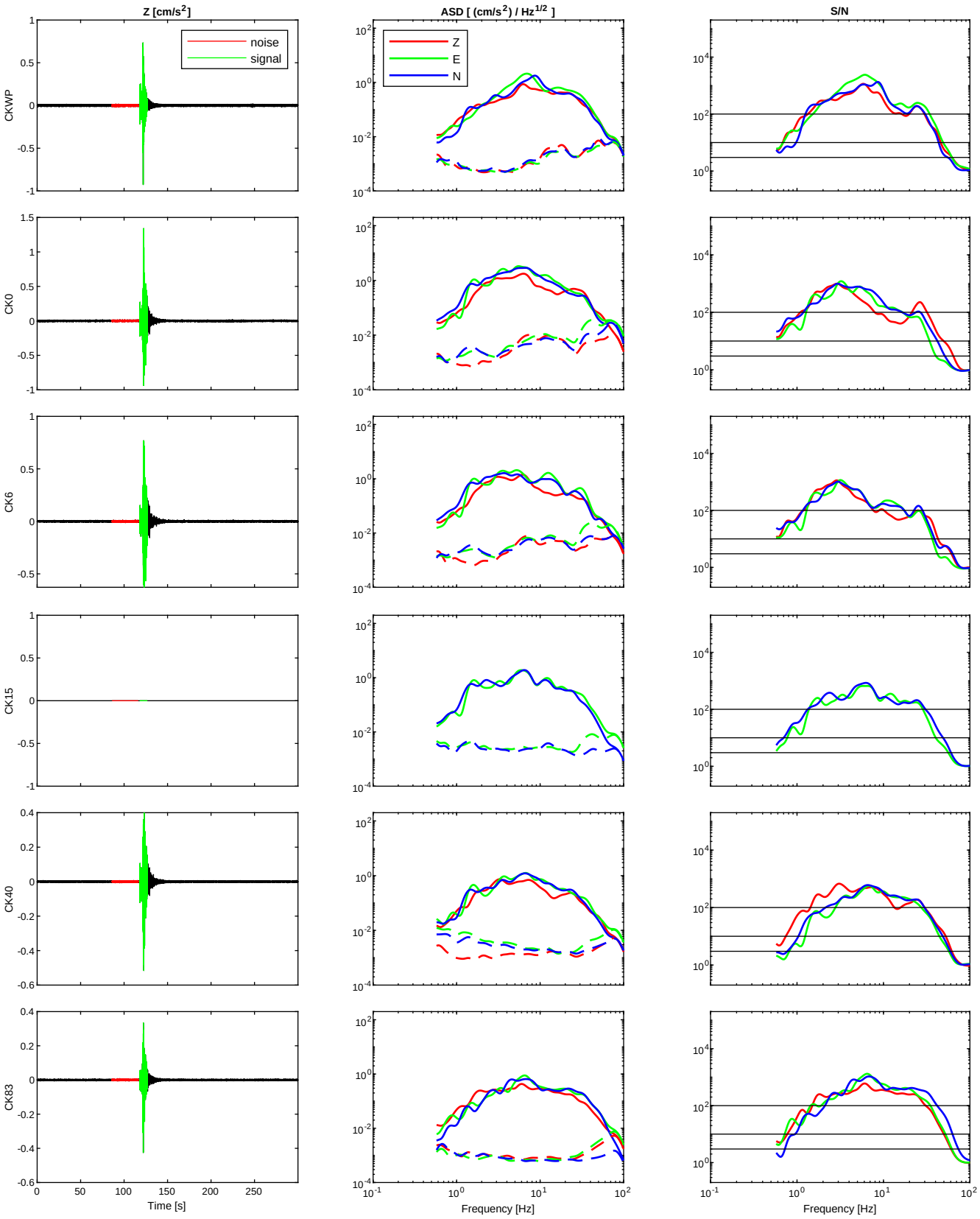

Event #541 - occurred on 2018/09/21 at 22:50:09 - M_L=2.5 - R_{HYP}=31.2 km - PGA_{CK0}=5.3 cm/s^2

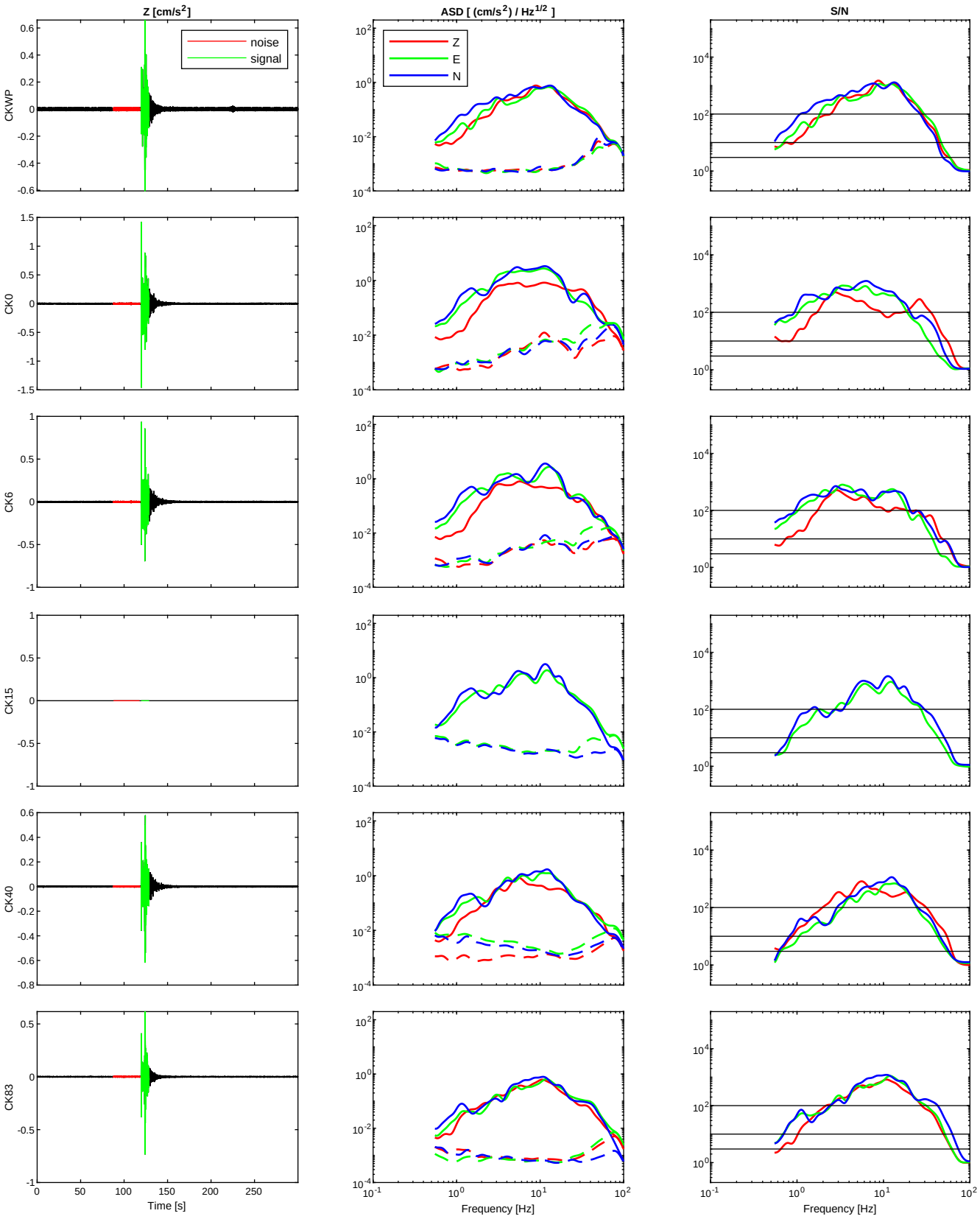

Event #542 - occurred on 2018/09/24 at 06:37:55 - M_L=2.2 - R_{HYP}=20.0 km - PGA_{CK0}=1.4 cm/s^2

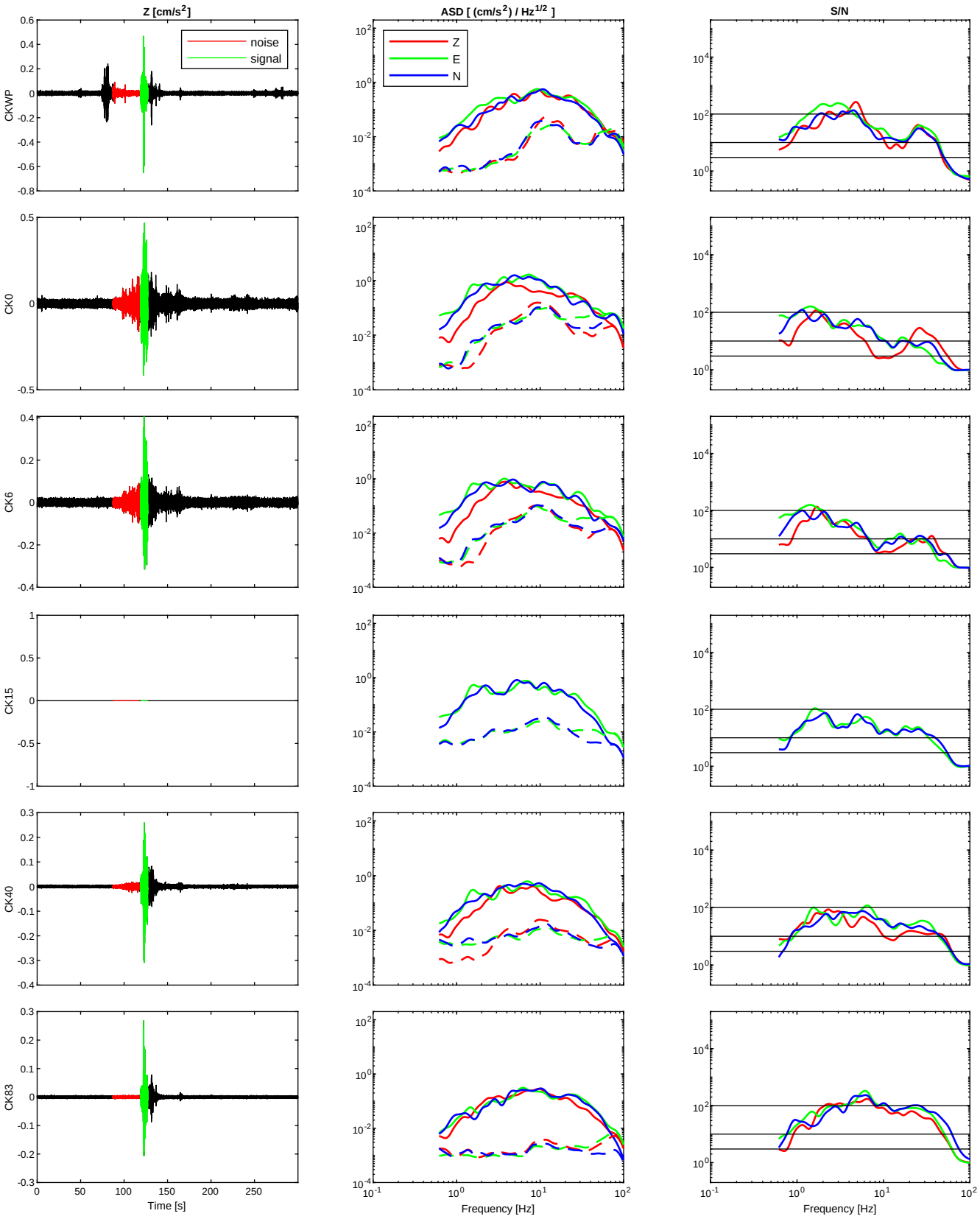

Event #543 - occurred on 2018/09/27 at 10:21:50 - M_L=5.1 - M_W=5.1 - R_{HYP}=189.1 km - PGA_{CK0}=3.7 cm/s^2

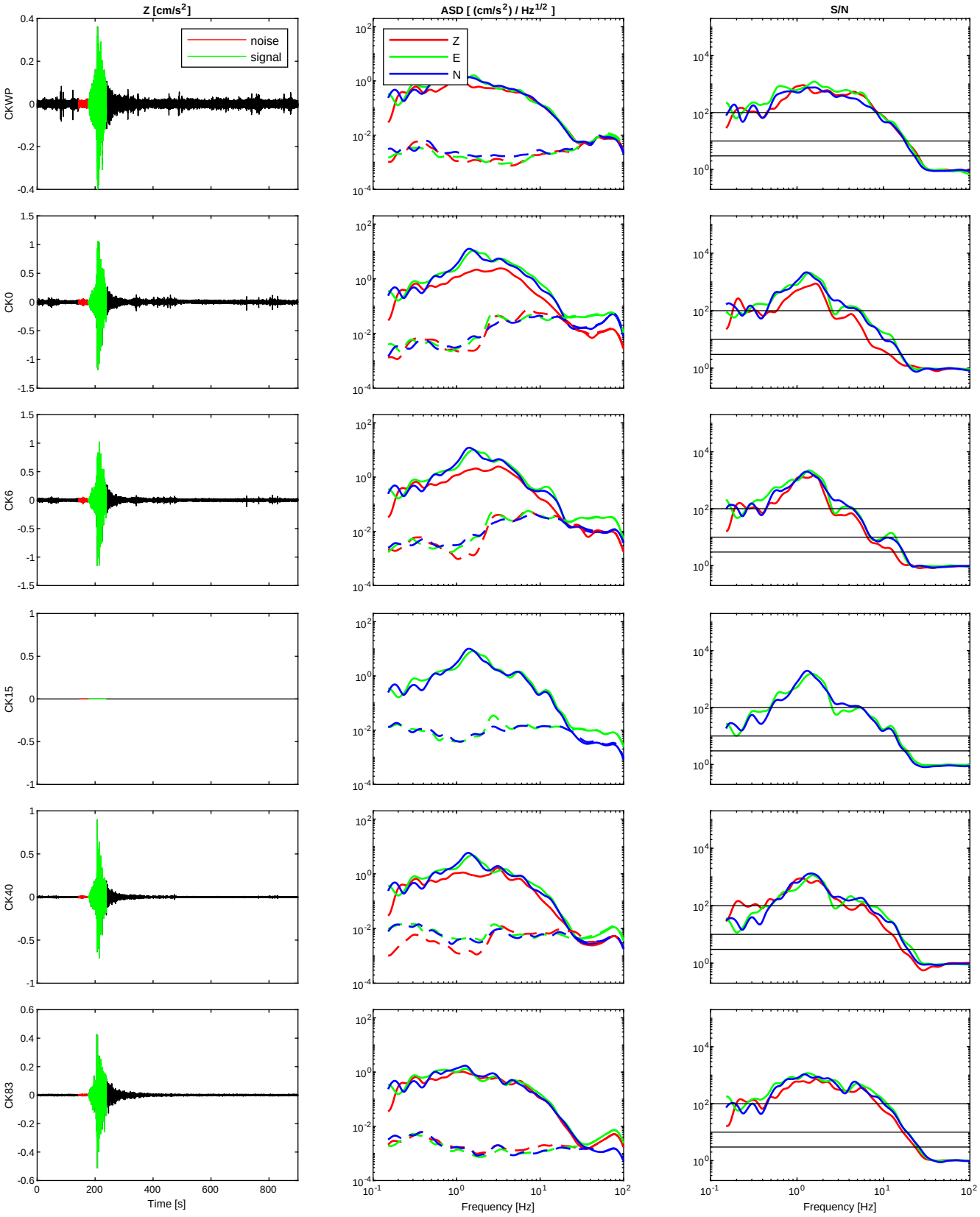

Event #544 - occurred on 2018/09/29 at 21:15:15 - M_L=2.7 - R_{HYP}=17.0 km - PGA_{CK0}=5.4 cm/s^2

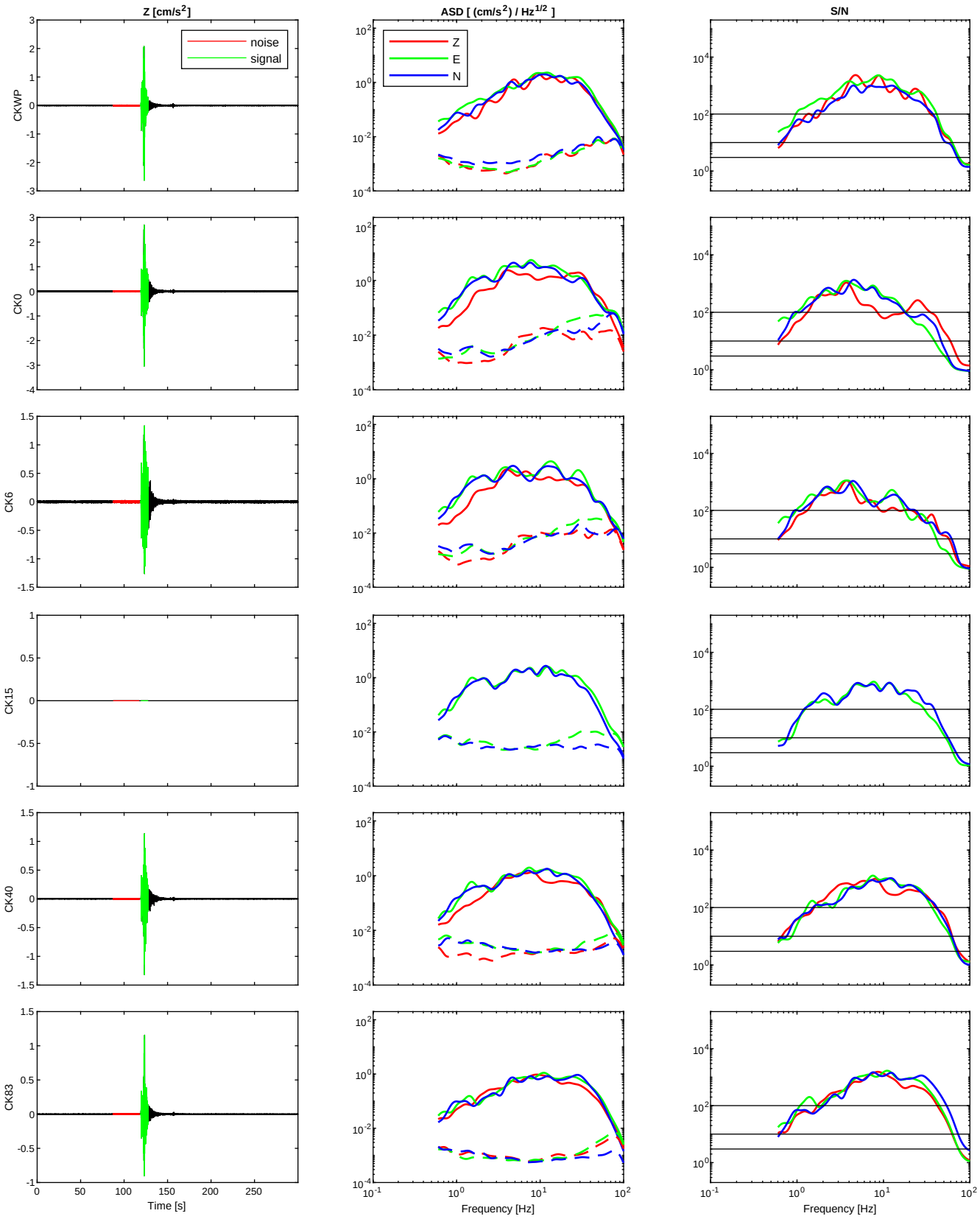

Event #545 - occurred on 2018/10/05 at 21:31:25 - M_L=3.1 - R_{HYP}=19.8 km - PGA_{CK0}=6.2 cm/s^2

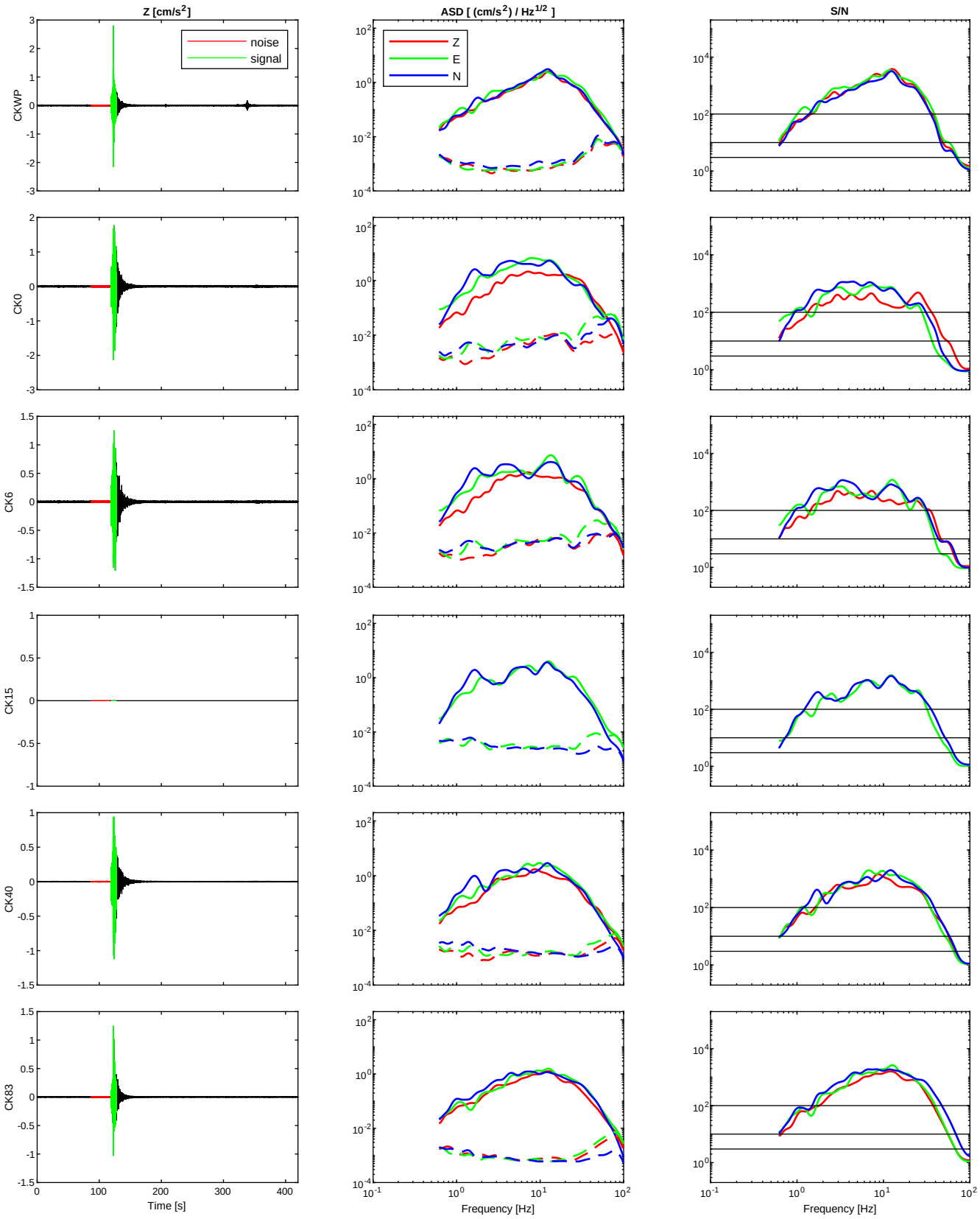

Event #546 - occurred on 2018/10/07 at 16:34:11 - M_L=3.2 - R_{HYP}=12.7 km - PGA_{CK0}=20.0 cm/s^2

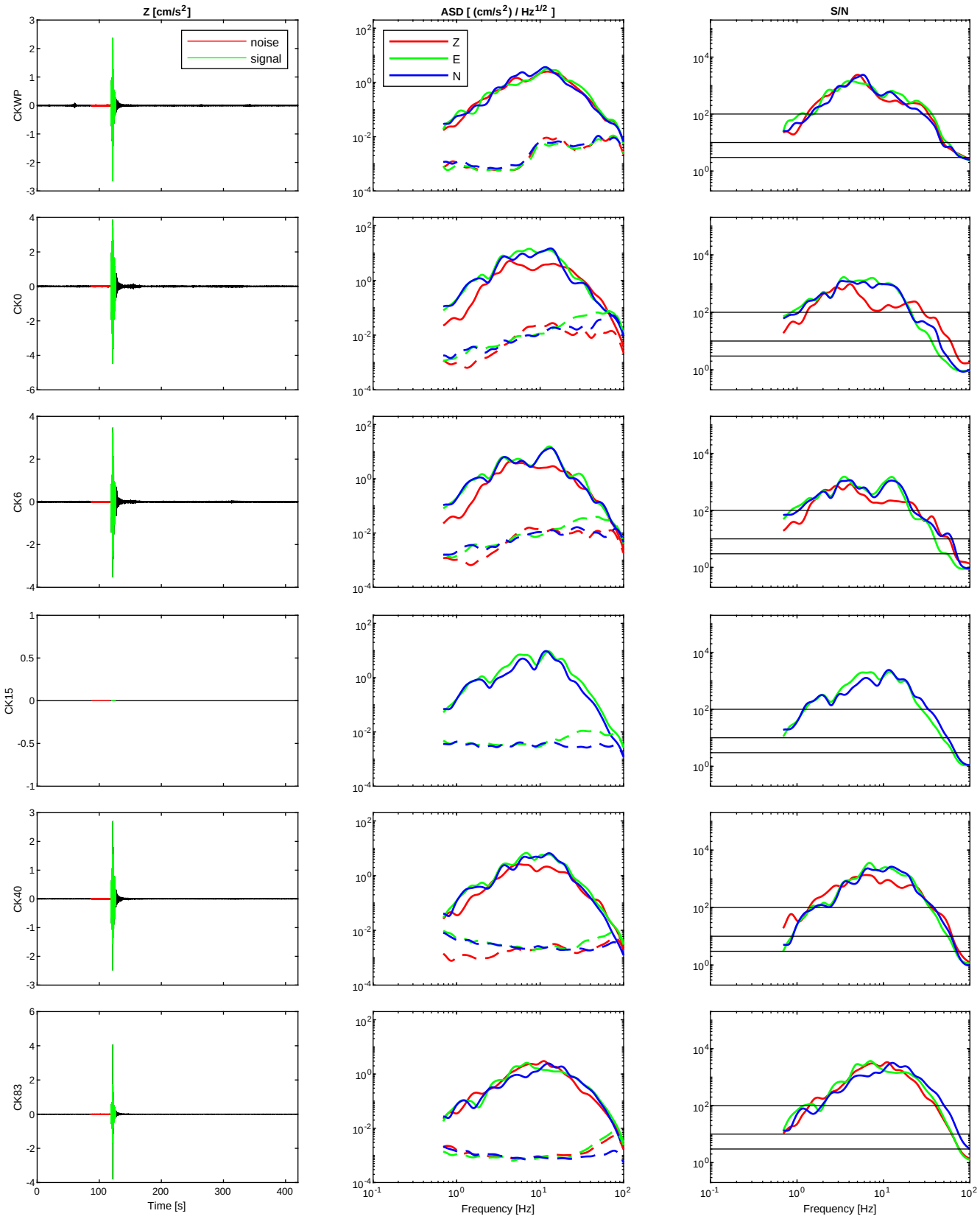

Event #547 - occurred on 2018/10/08 at 06:34:11 - M_L=2.3 - R_{HYP}=28.5 km - PGA_{CK0}=1.8 cm/s^2

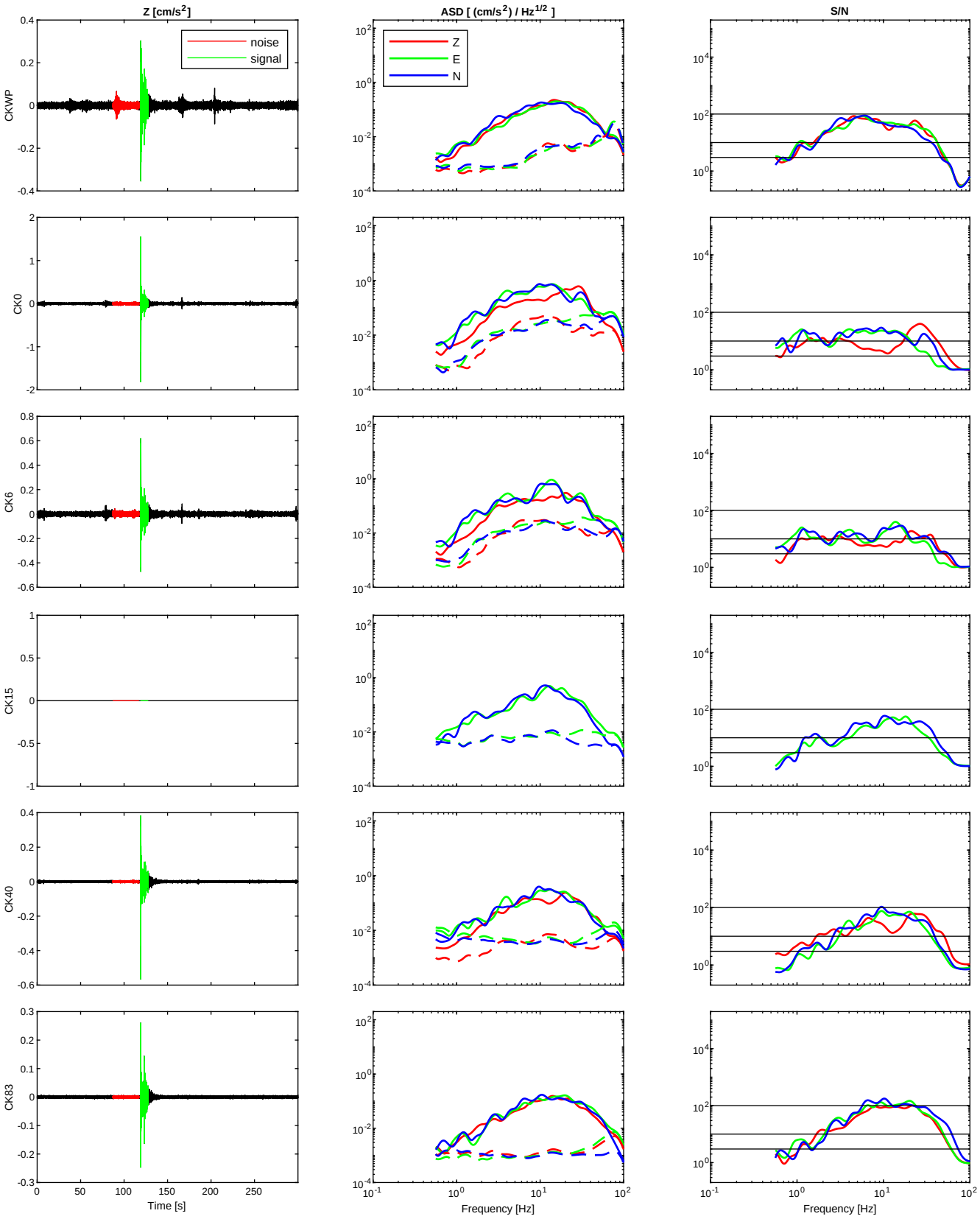

Event #548 - occurred on 2018/10/09 at 08:58:55 - M_L=2.3 - R_{HYP}=20.5 km - PGA_{CK0}=1.6 cm/s^2

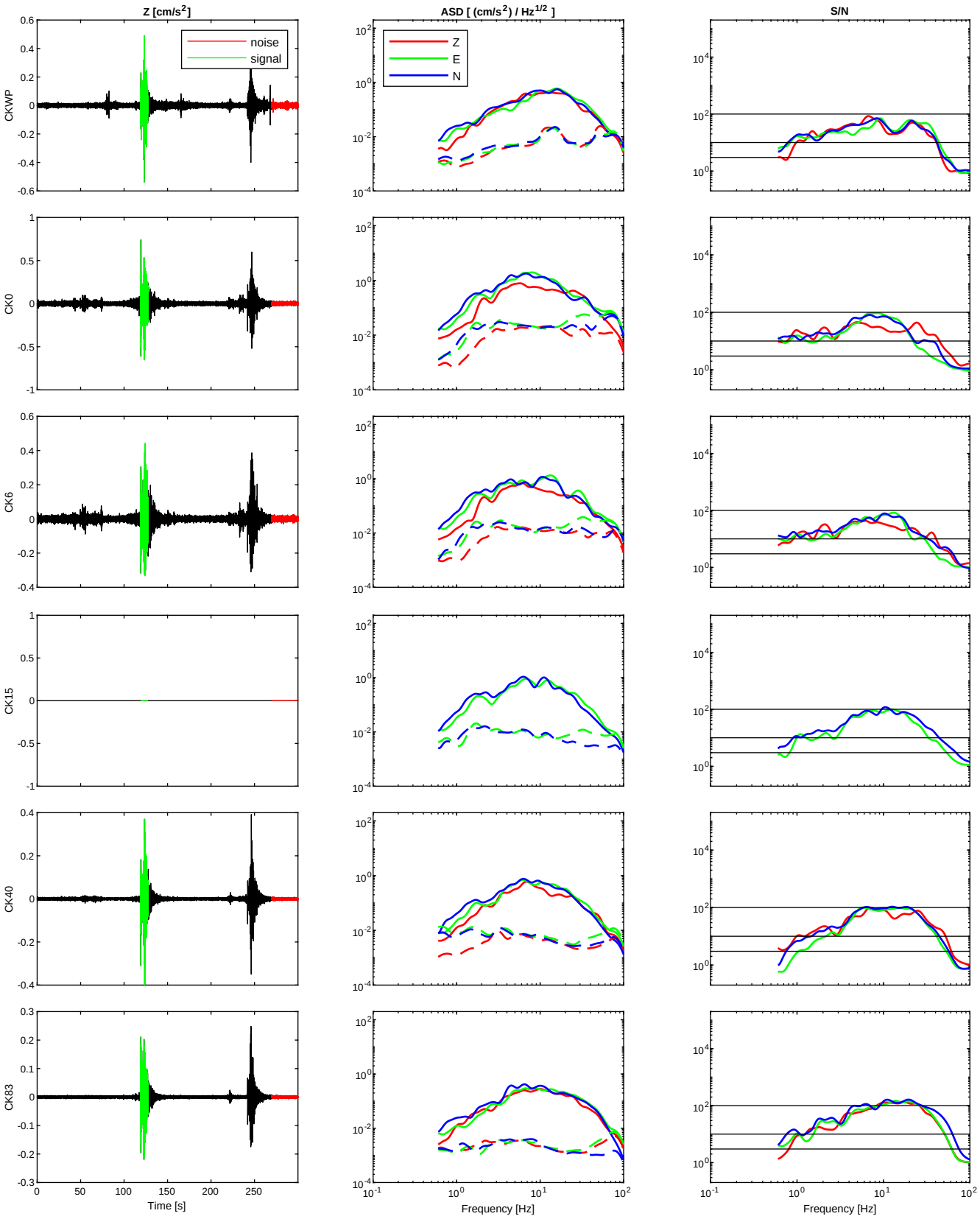

Event #549 - occurred on 2018/10/09 at 09:00:57 - M_L=2.3 - R_{HYP}=21.0 km - PGA_{CK0}=1.2 cm/s^2

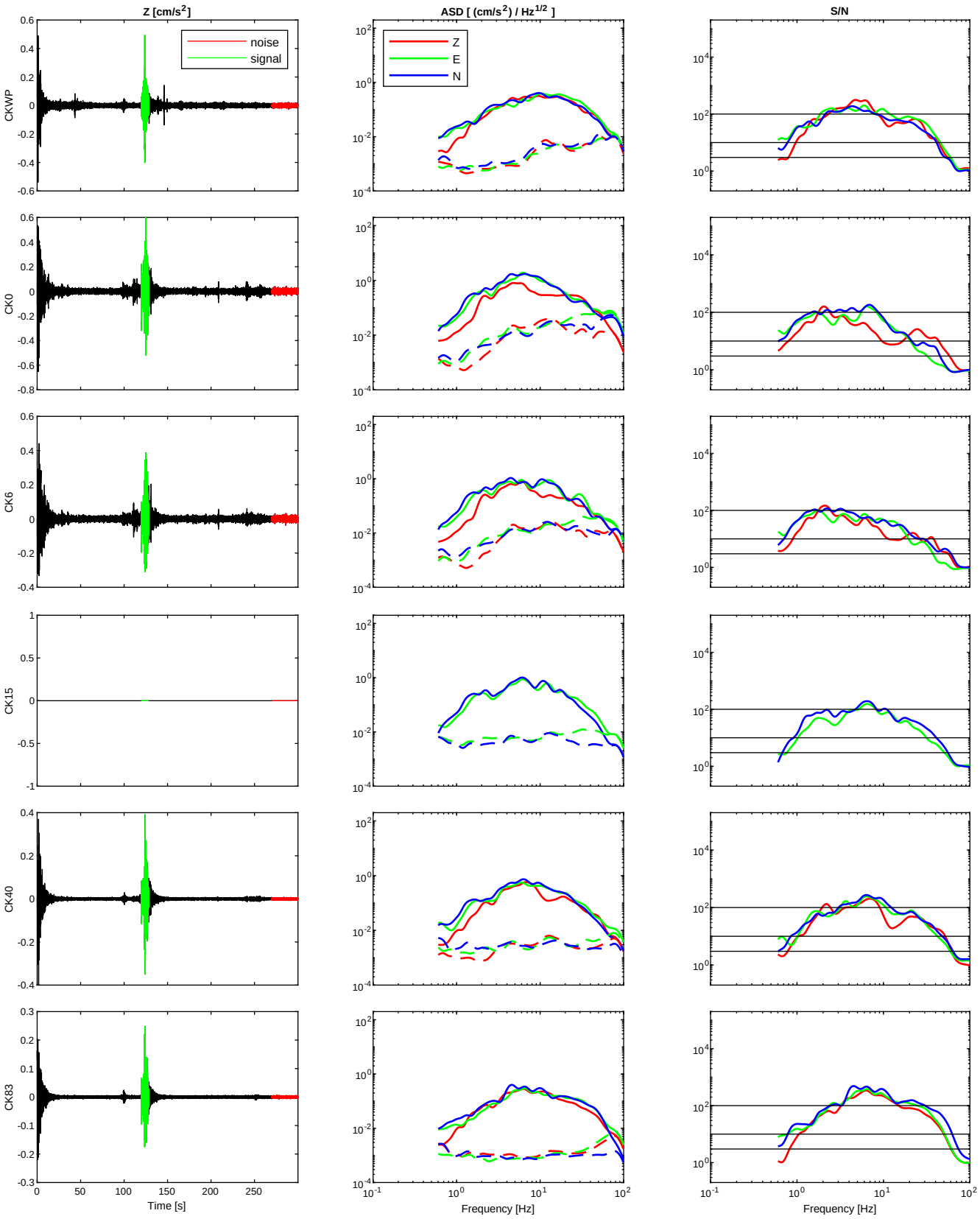

Event #550 - occurred on 2018/10/17 at 22:03:16 - M_L=4.2 - M_W=4.1 - R_{HYP}=92.8 km - PGA_{CK0}=3.8 cm/s^2

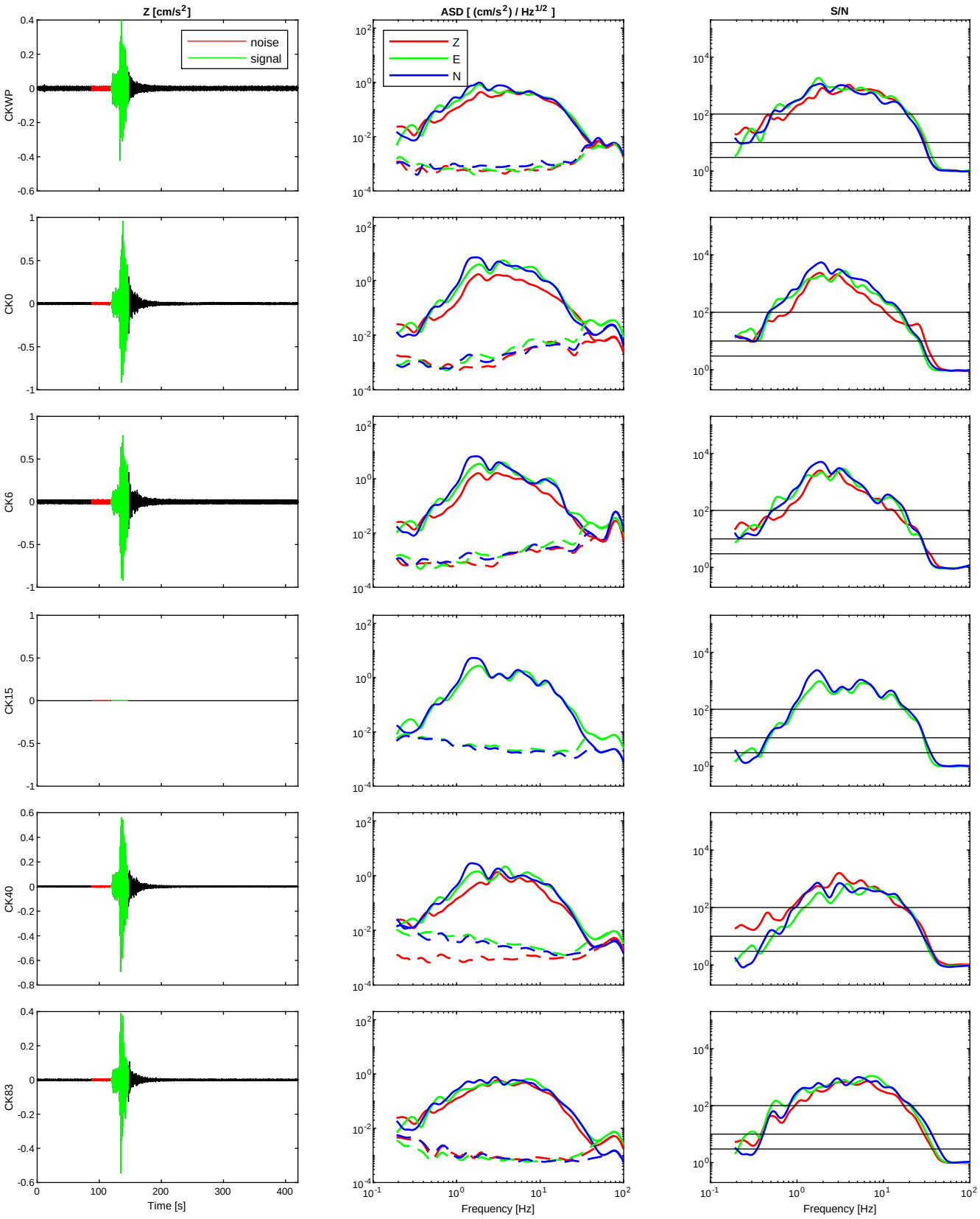

Event #551 - occurred on 2018/10/23 at 00:48:34 - M_L=2.8 - R_{HYP}=14.3 km - PGA_{CK0}=4.4 cm/s^2

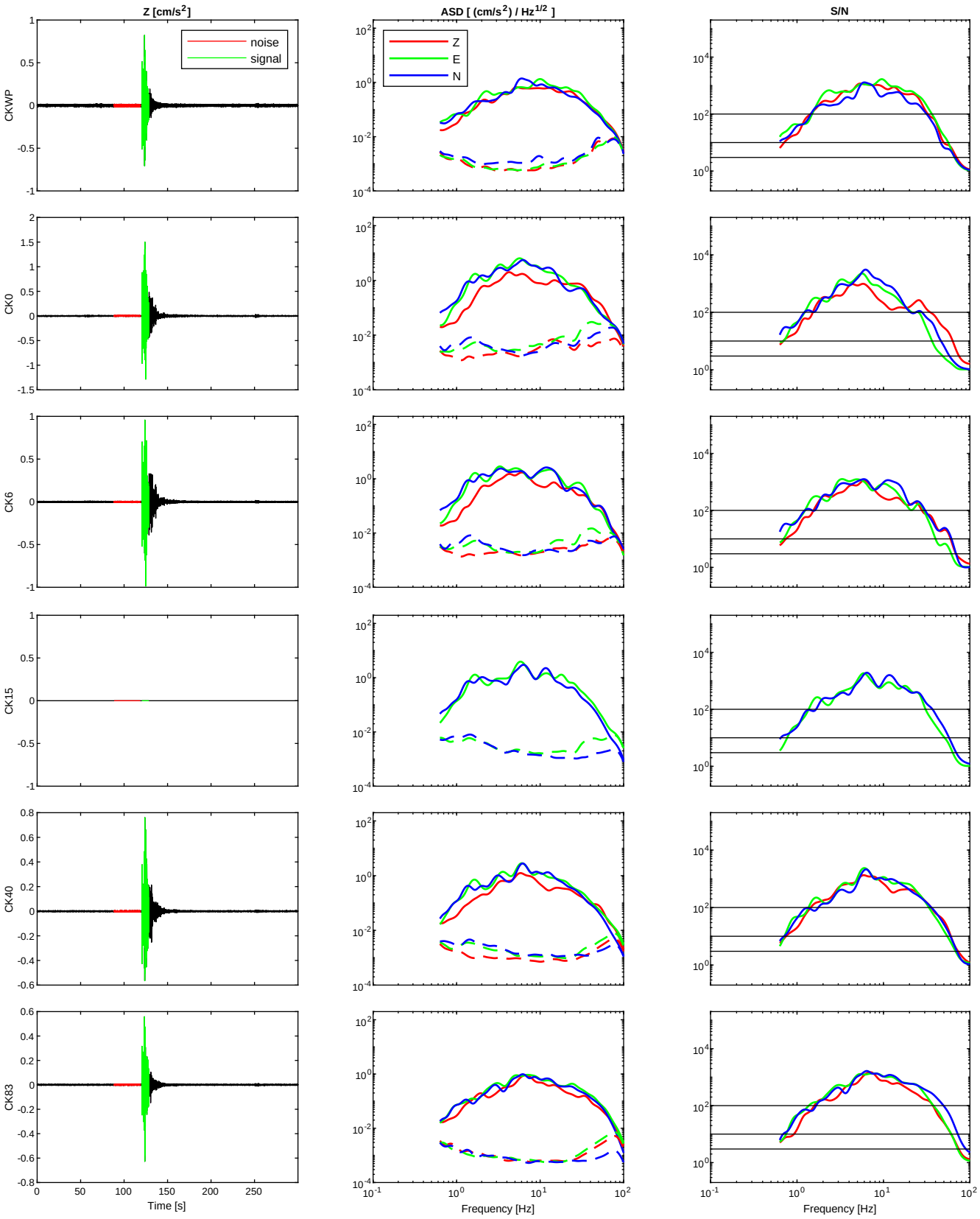

Event #552 - occurred on 2018/10/23 at 15:35:33 - M_L=2.3 - R_{HYP}=20.2 km - PGA_{CK0}=6.6 cm/s^2

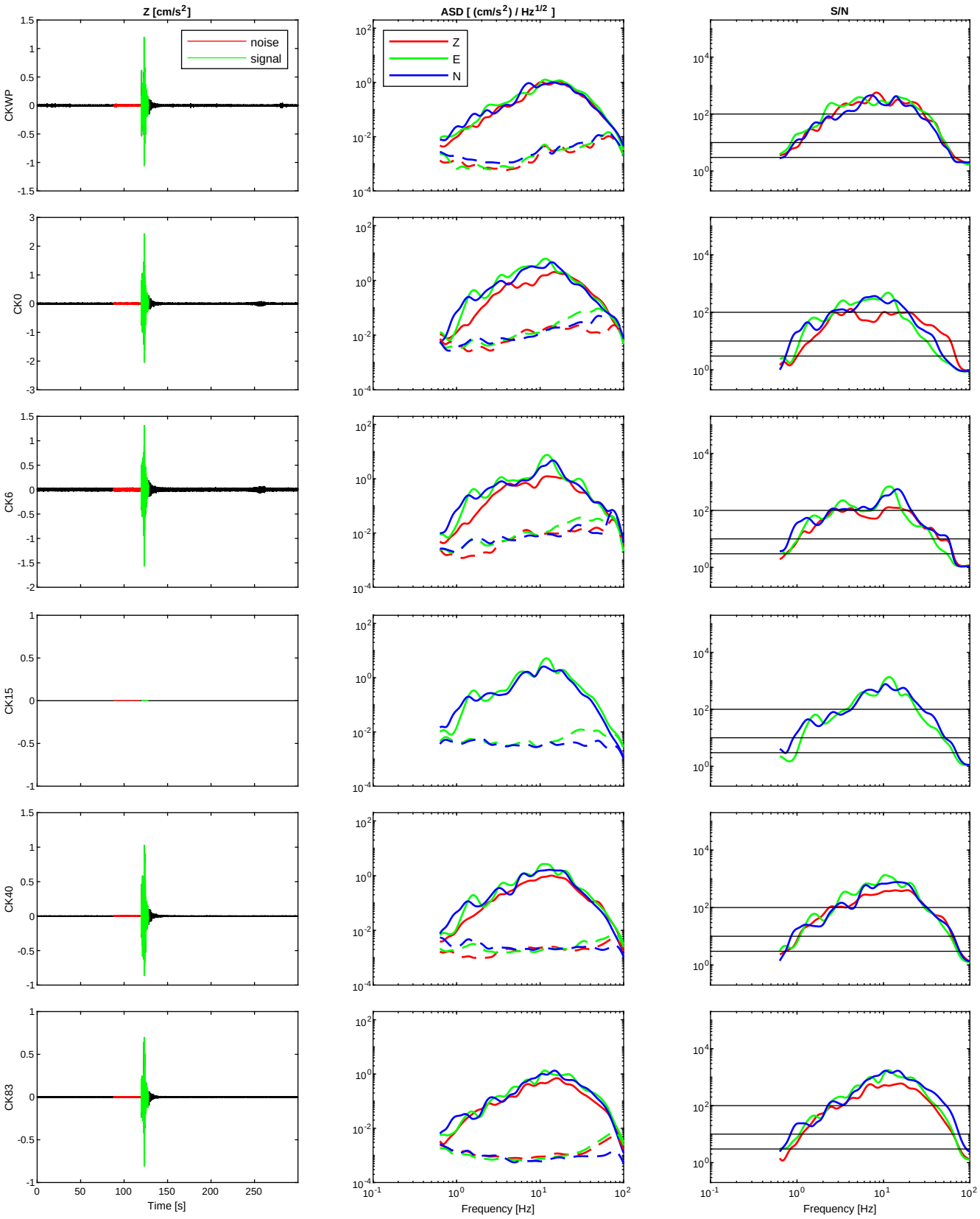

Event #553 - occurred on 2018/10/24 at 15:34:22 - M_L=2.3 - R_{HYP}=18.6 km - PGA_{CK0}=5.3 cm/s^2

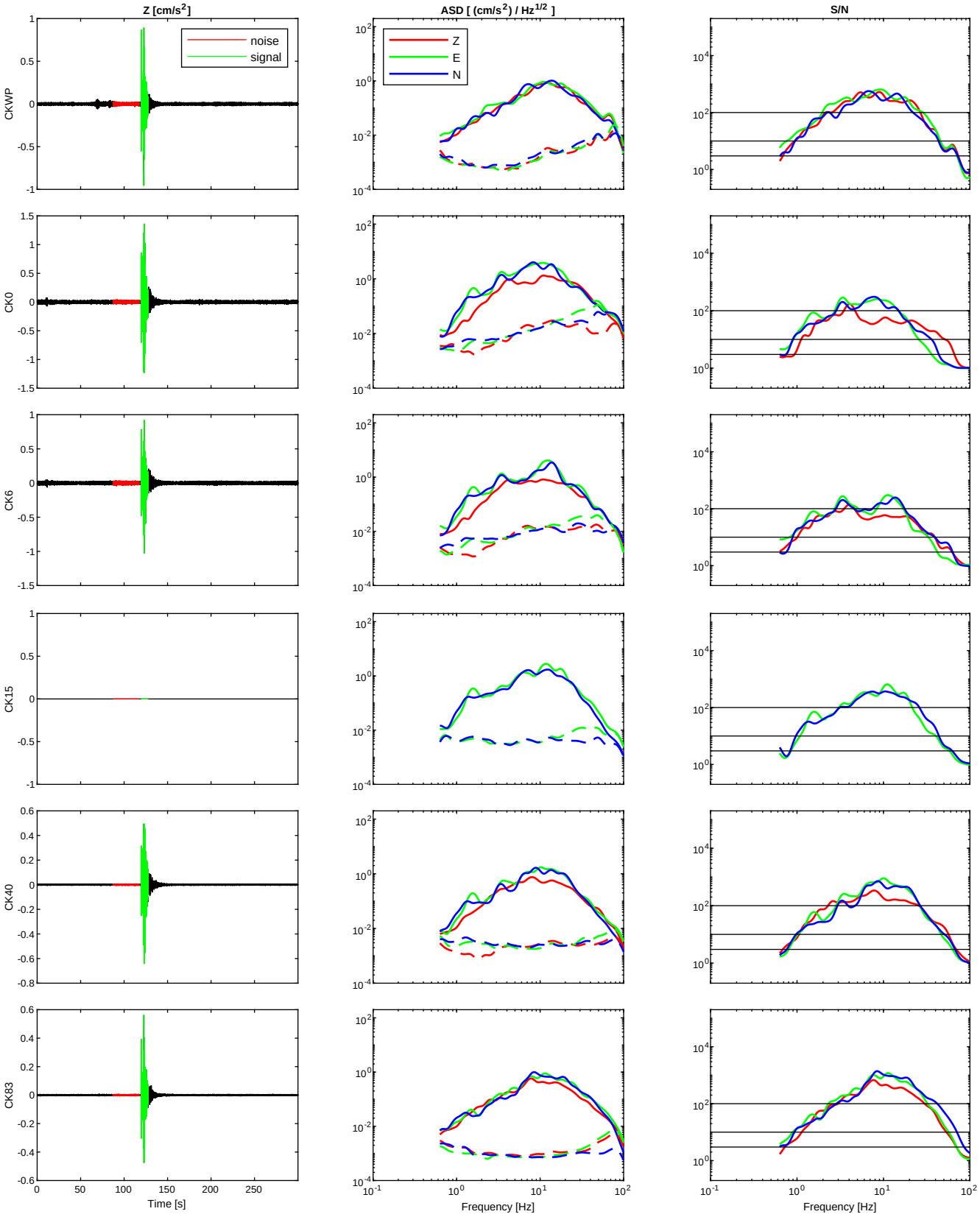

Event #554 - occurred on 2018/10/25 at 22:22:53 - M_L=4.9 - M_W=4.8 - R_{HYP}=90.8 km - PGA_{CK0}=10.6 cm/s^2

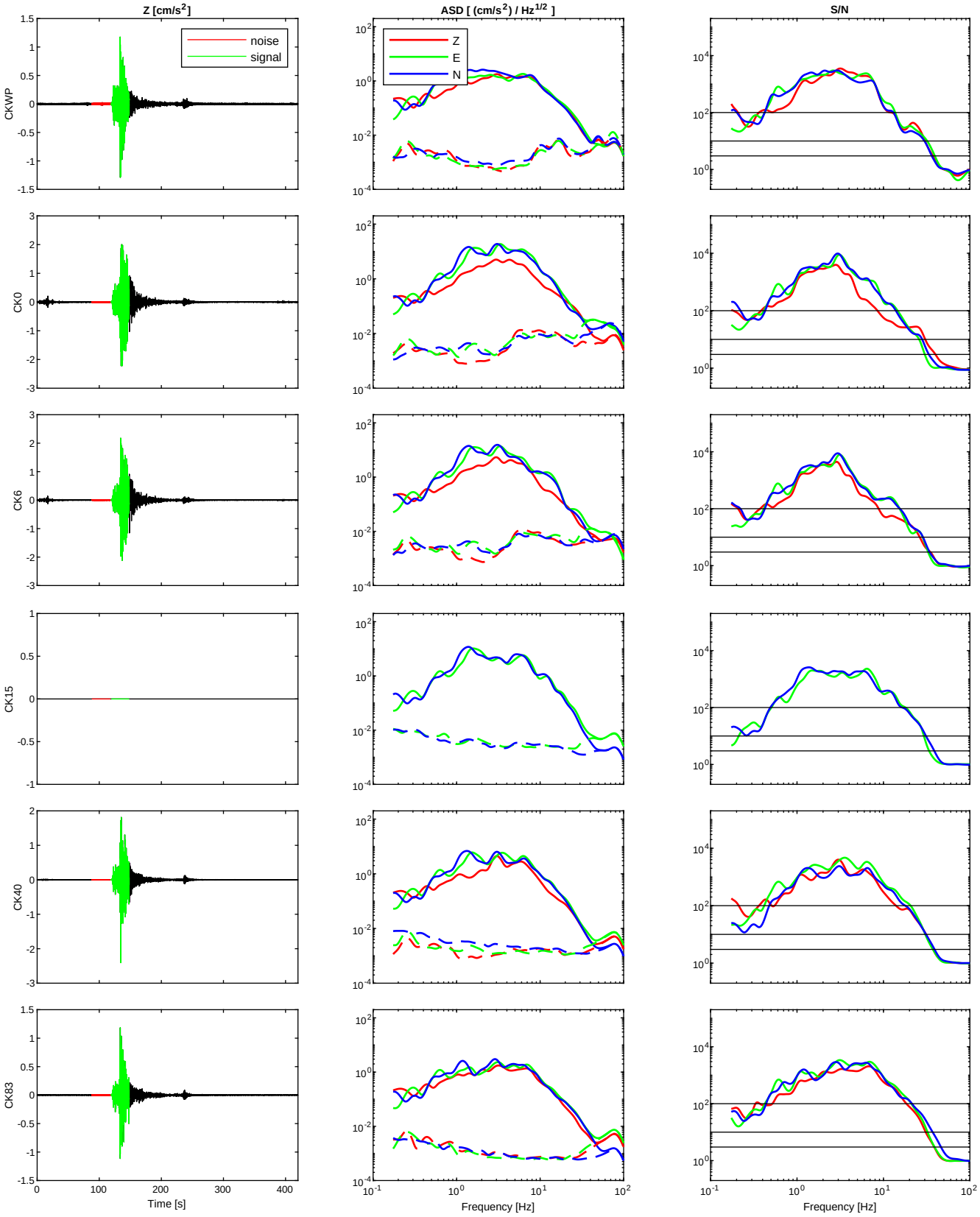

Event #555 - occurred on 2018/10/25 at 22:54:49 - M_L=6.6 - M_W=6.7 - R_{HYP}=91.9 km - PGA_{CK0}=149.7 cm/s^2

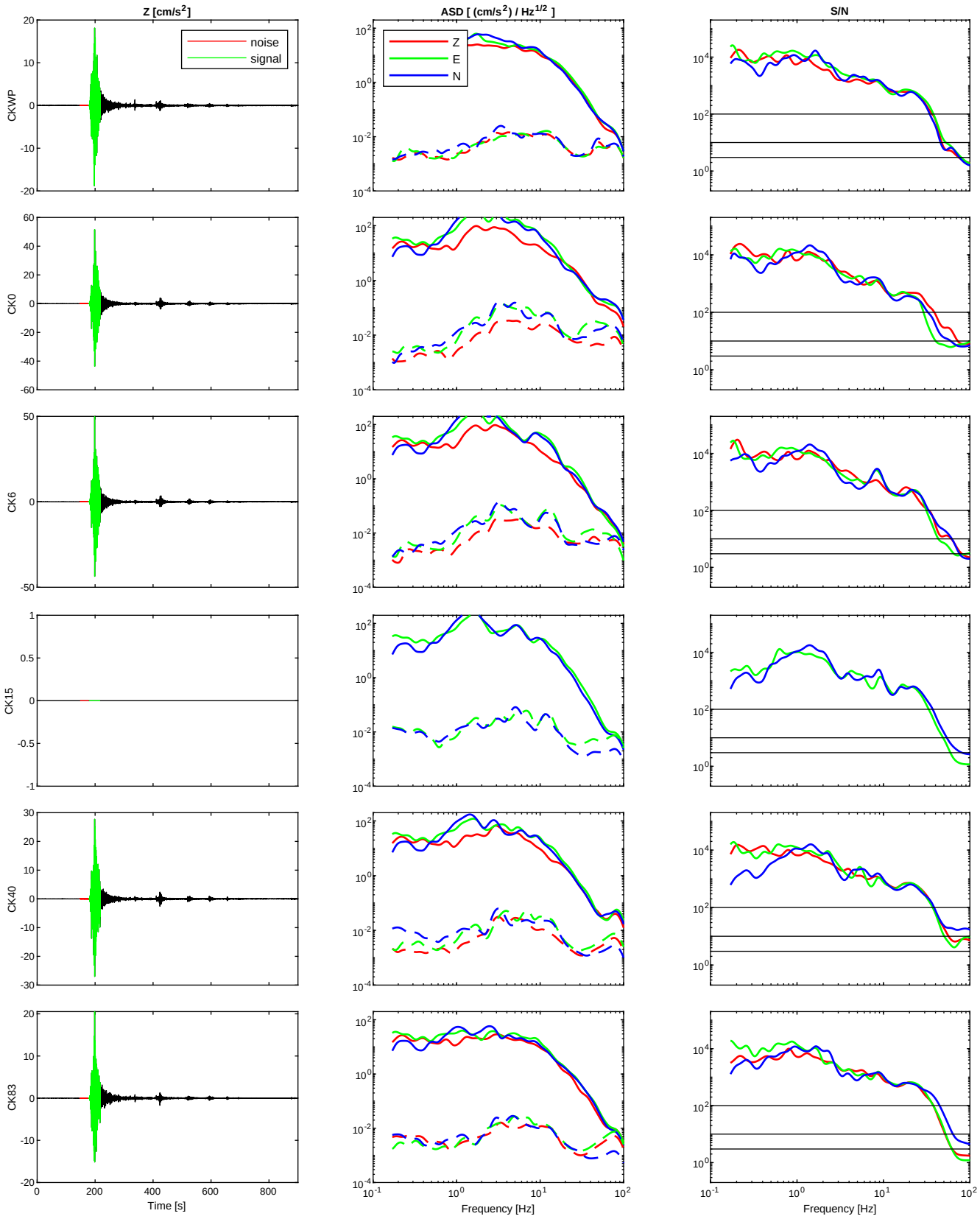

Event #556 - occurred on 2018/10/25 at 23:09:20 - M_L=5.1 - R_{HYP}=117.8 km - PGA_{CK0}=9.5 cm/s^2

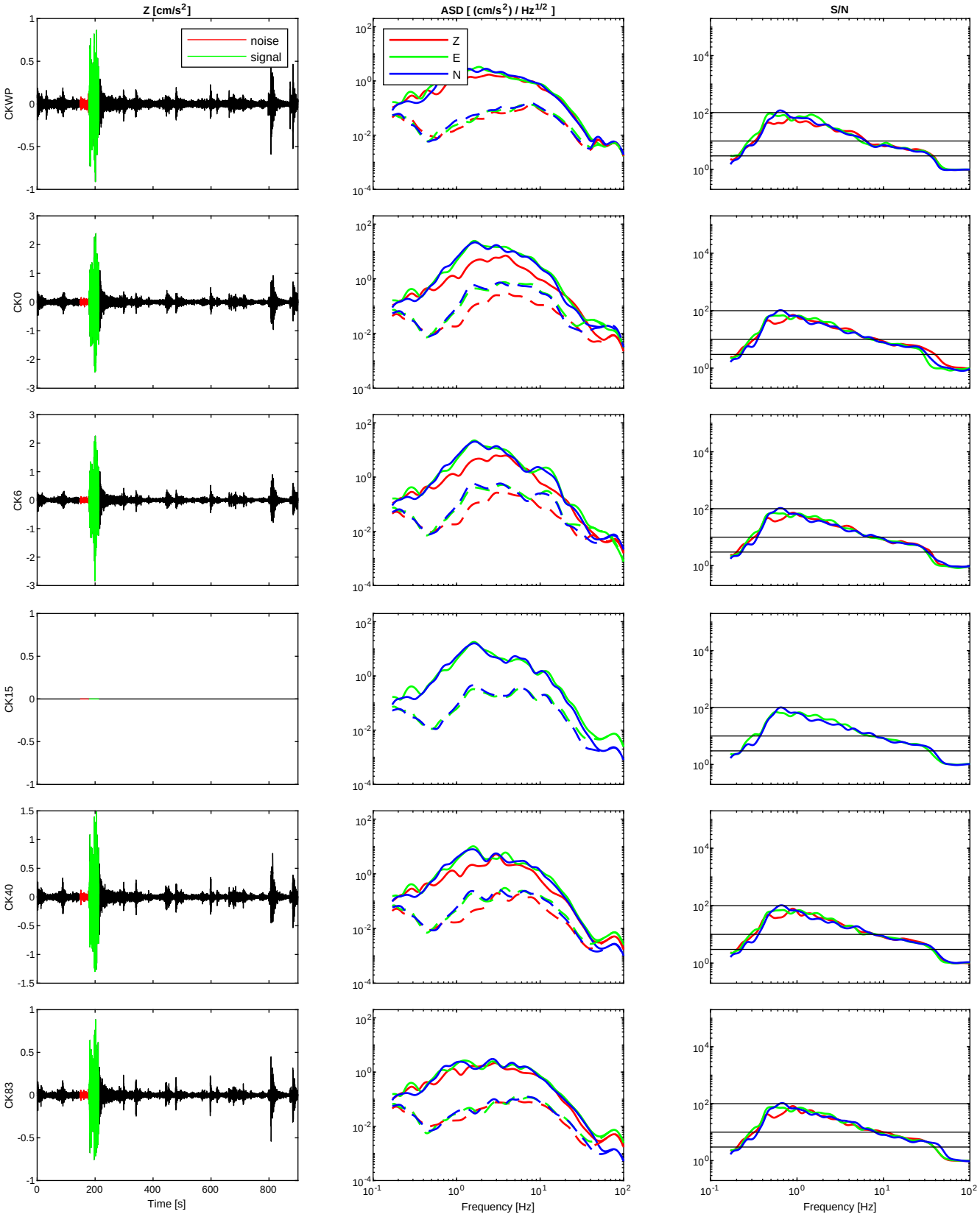

Event #557 - occurred on 2018/10/25 at 23:19:45 - M_L=3.9 - R_{HYP}=72.3 km - PGA_{CK0}=3.1 cm/s^2

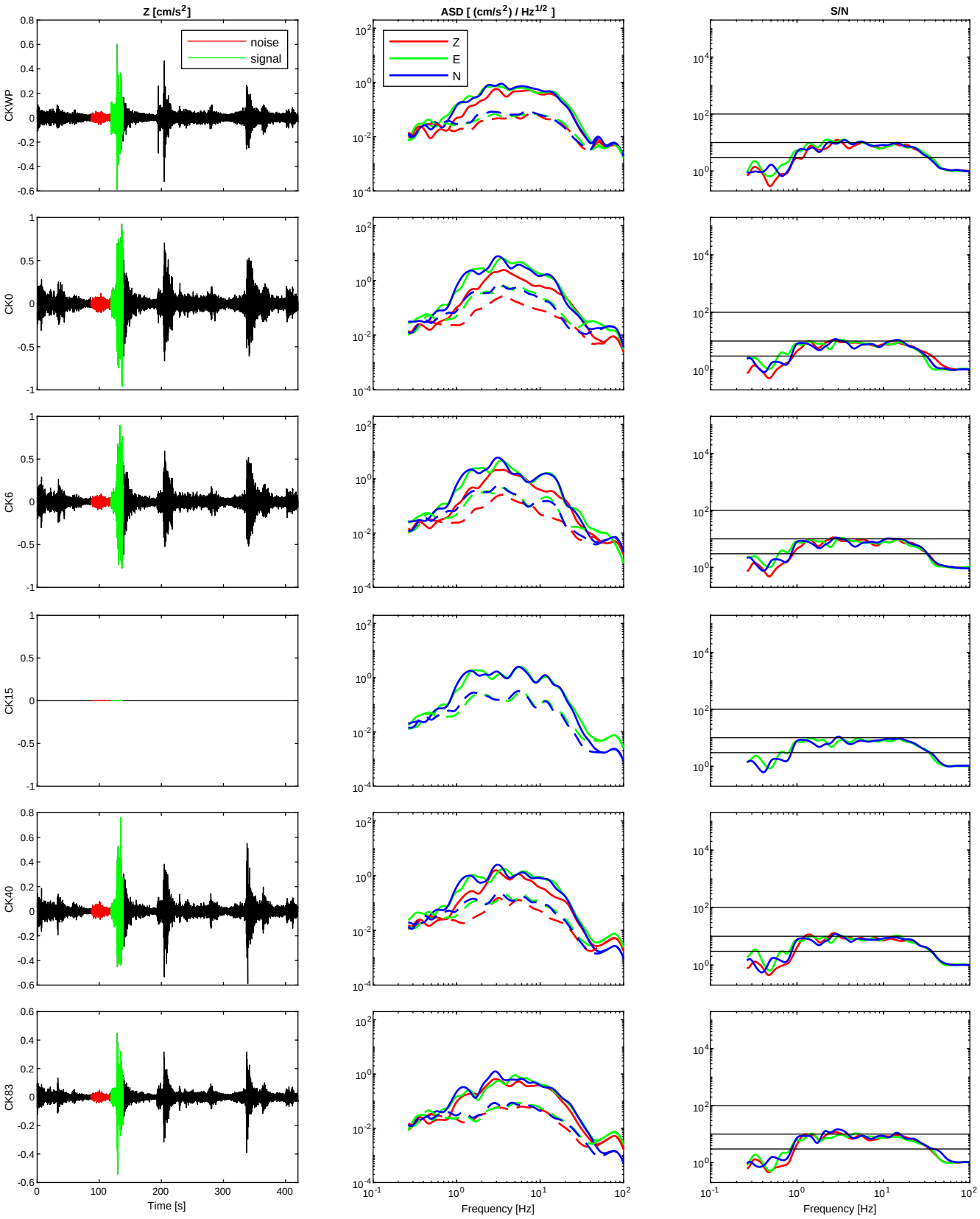

Event #558 - occurred on 2018/10/25 at 23:21:01 - M_L=3.8 - R_{HYP}=66.9 km - PGA_{CK0}=2.3 cm/s^2

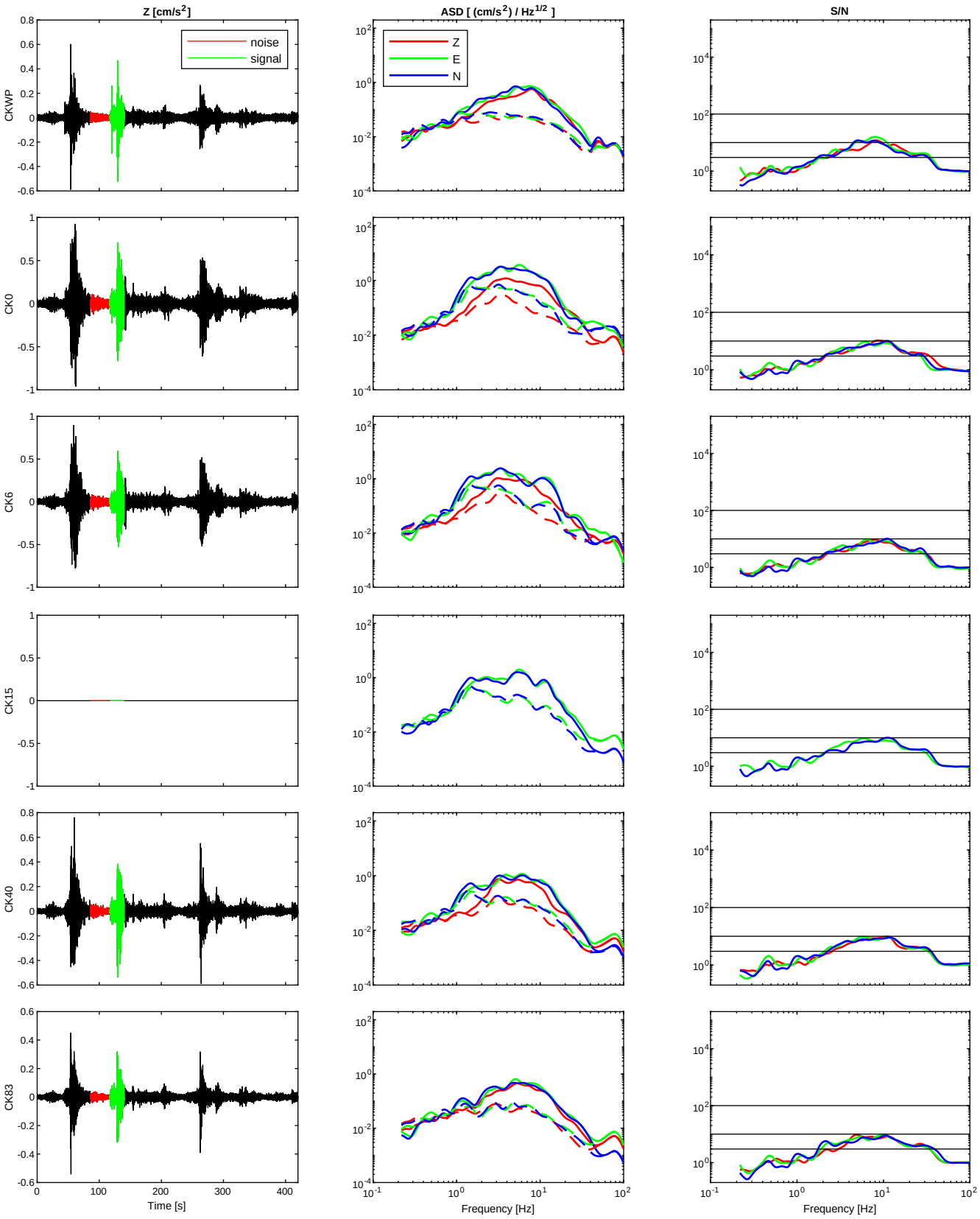

Event #559 - occurred on 2018/10/26 at 00:06:27 - M_L=3.8 - R_{HYP}=87.6 km - PGA_{CK0}=2.2 cm/s^2

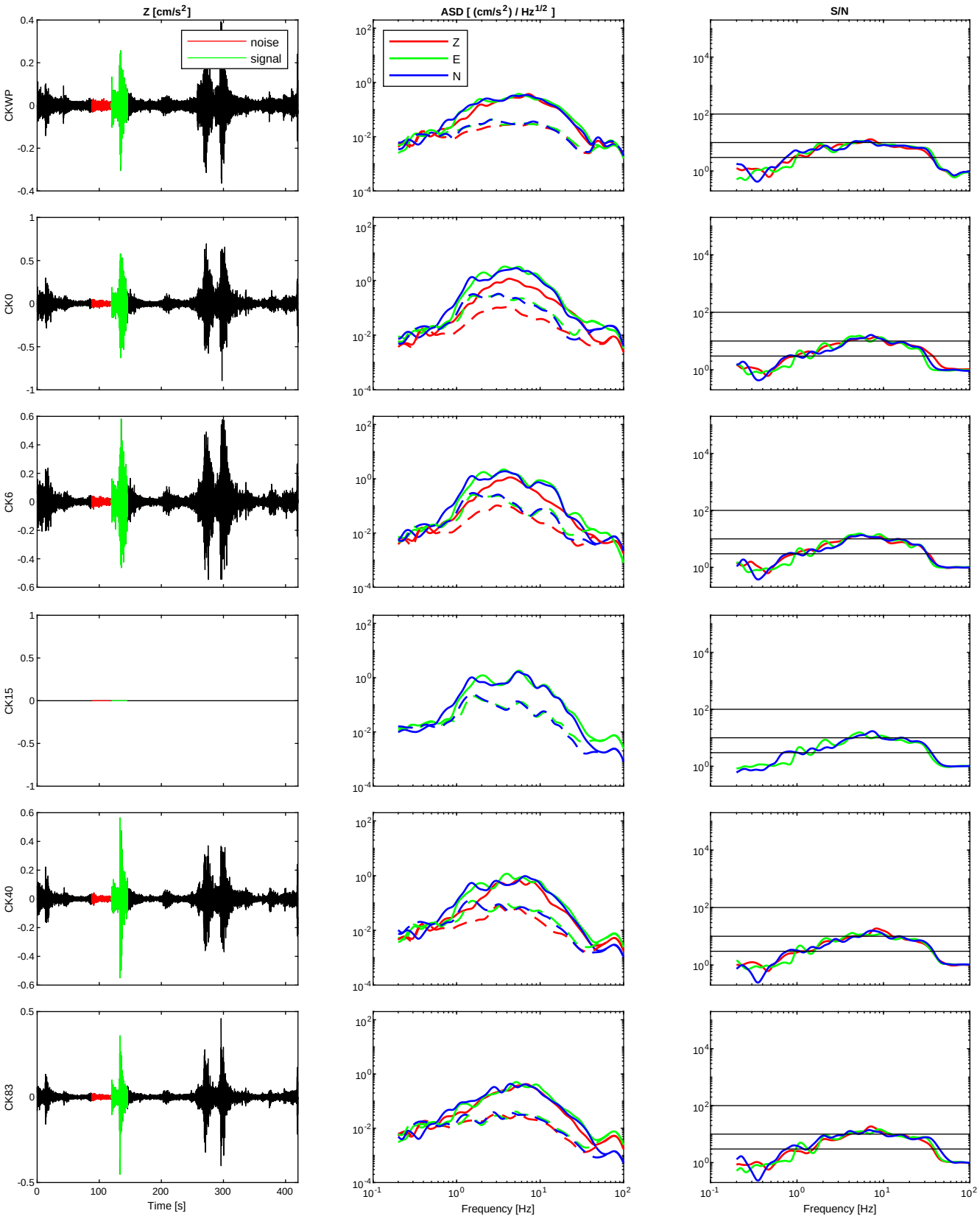

Event #560 - occurred on 2018/10/26 at 00:13:39 - M_L=4.5 - R_{HYP}=79.0 km - PGA_{CK0}=6.2 cm/s^2

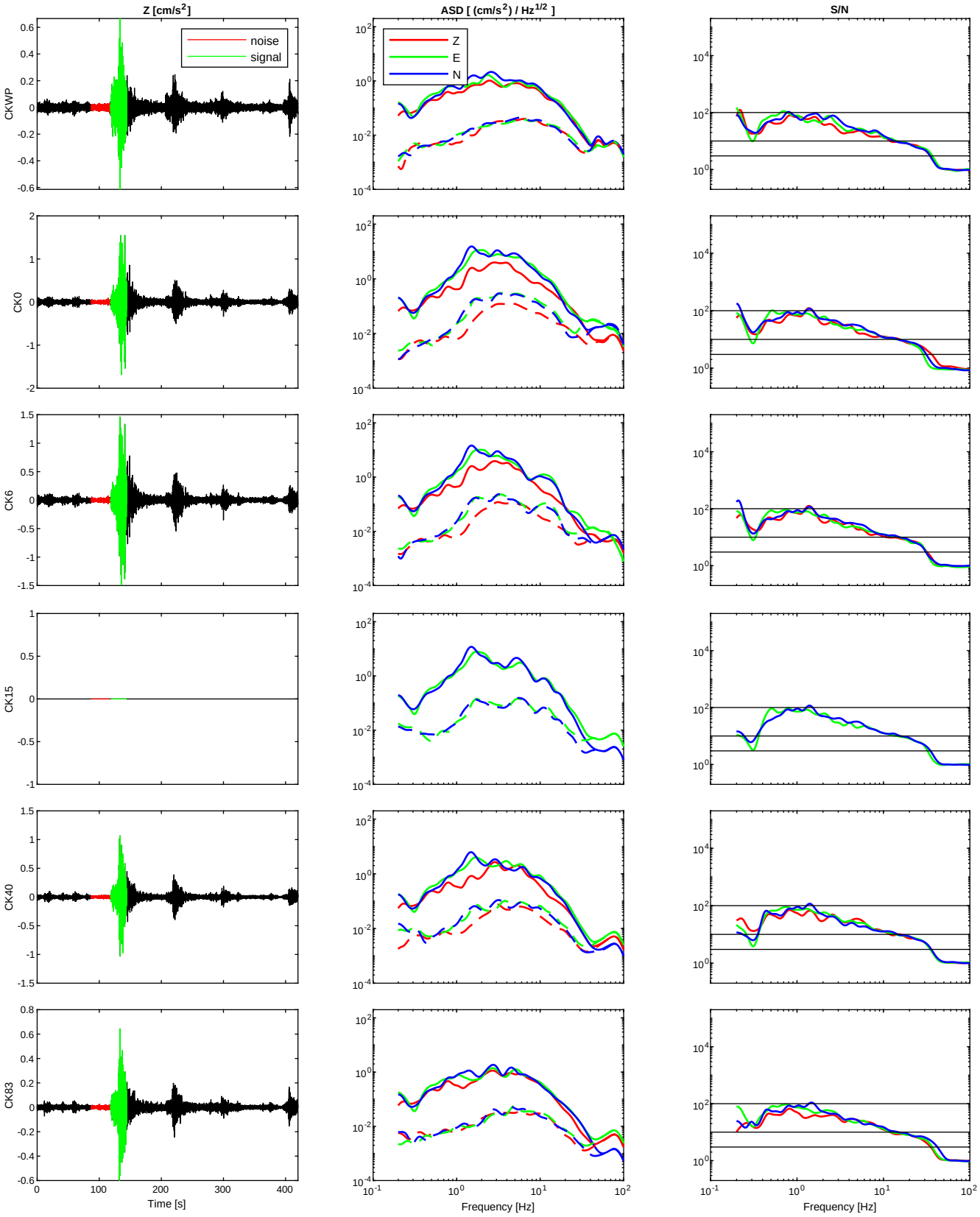

Event #561 - occurred on 2018/10/26 at 00:23:13 - M_L=4.3 - R_{HYP}=93.8 km - PGA_{CK0}=7.1 cm/s^2

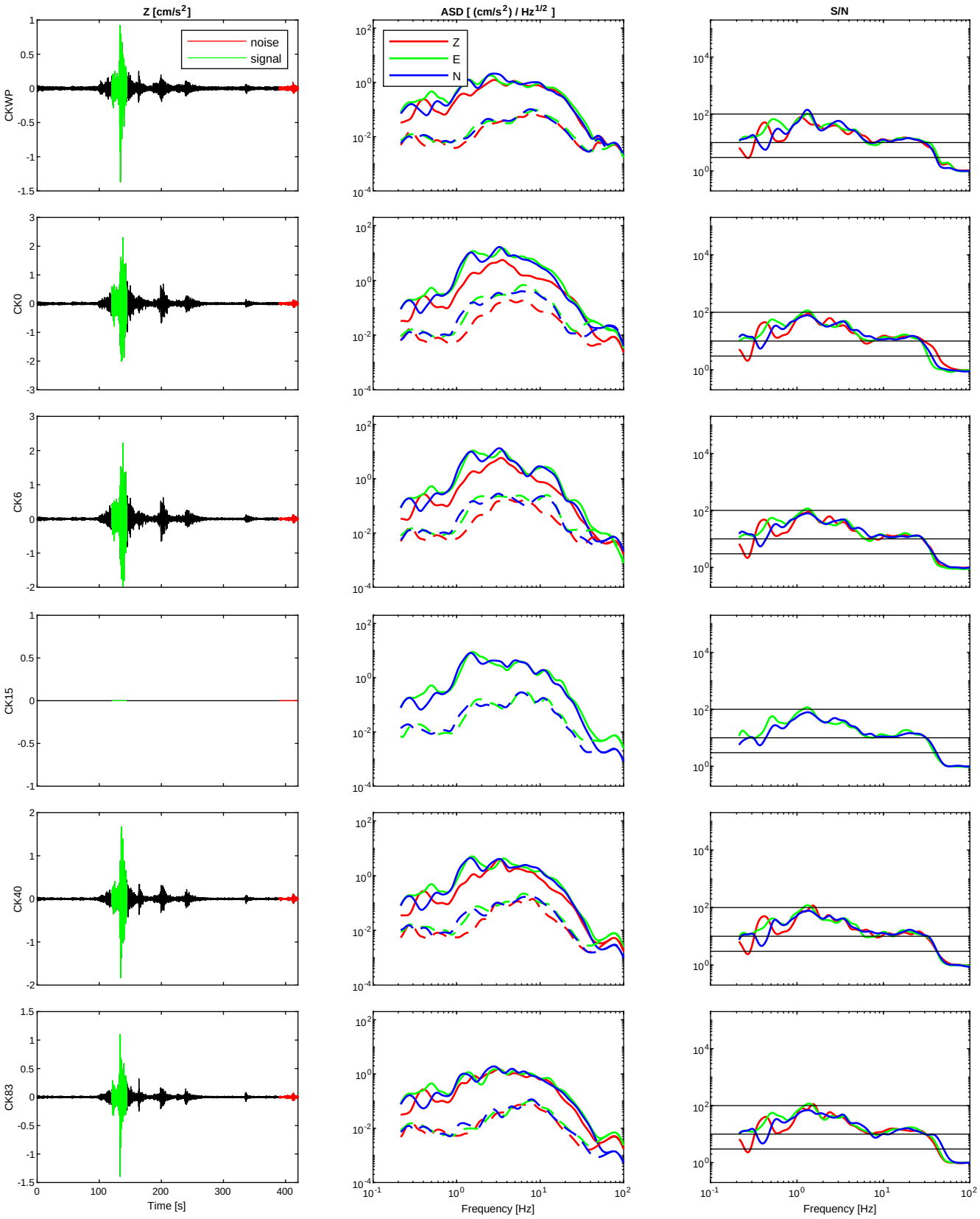

Event #562 - occurred on 2018/10/26 at 00:31:40 - M_L=3.7 - R_{HYP}=84.0 km - PGA_{CK0}=1.5 cm/s^2

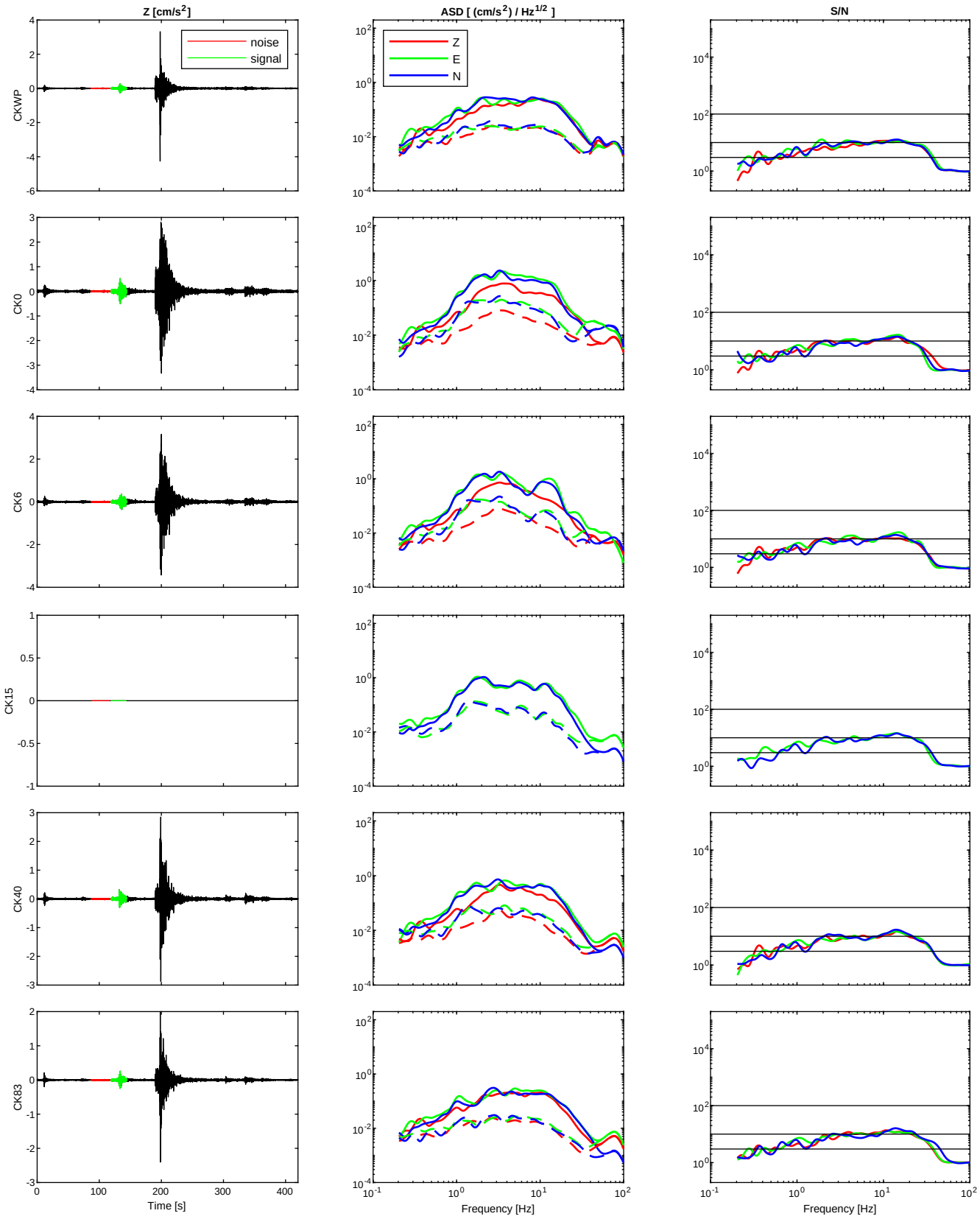

Event #563 - occurred on 2018/10/26 at 00:32:55 - M_L=4.4 - R_{HYP}=50.8 km - PGA_{CK0}=14.5 cm/s^2

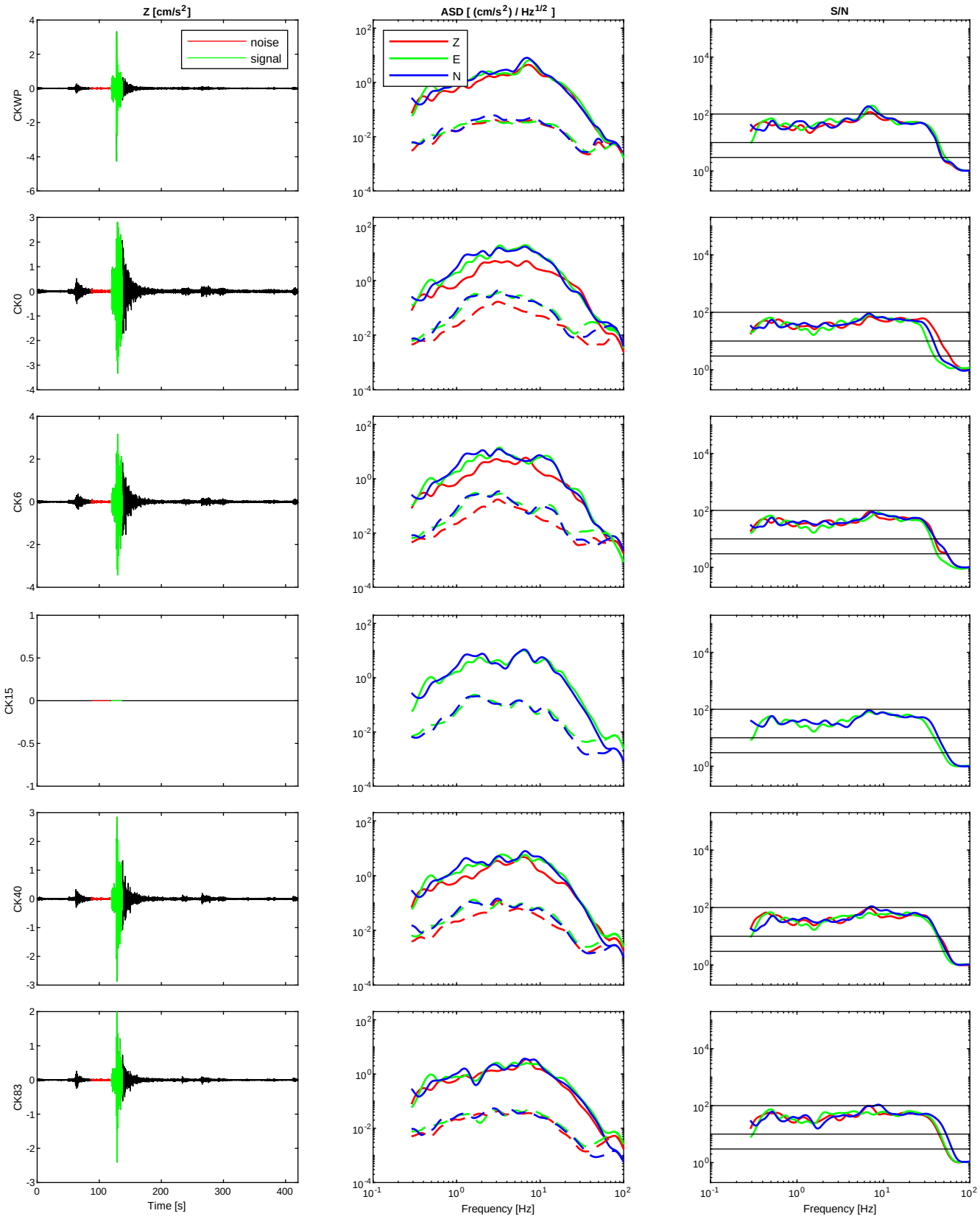

Event #564 - occurred on 2018/10/26 at 01:06:03 - M_L=4.5 - R_{HYP}=91.6 km - PGA_{CK0}=4.8 cm/s^2

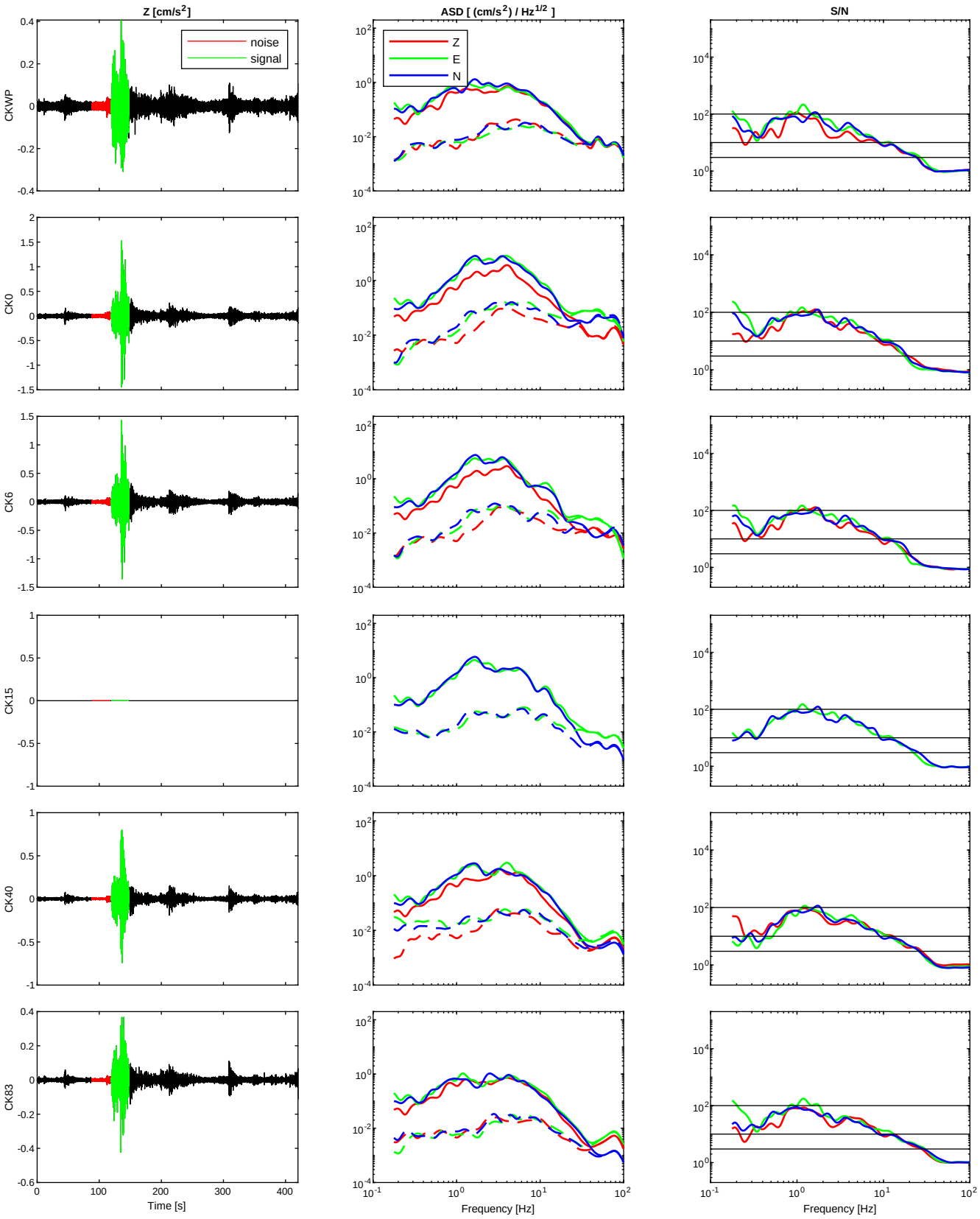

Event #565 - occurred on 2018/10/26 at 02:17:33 - M_L=4.1 - R_{HYP}=76.4 km - PGA_{CK0}=5.6 cm/s^2

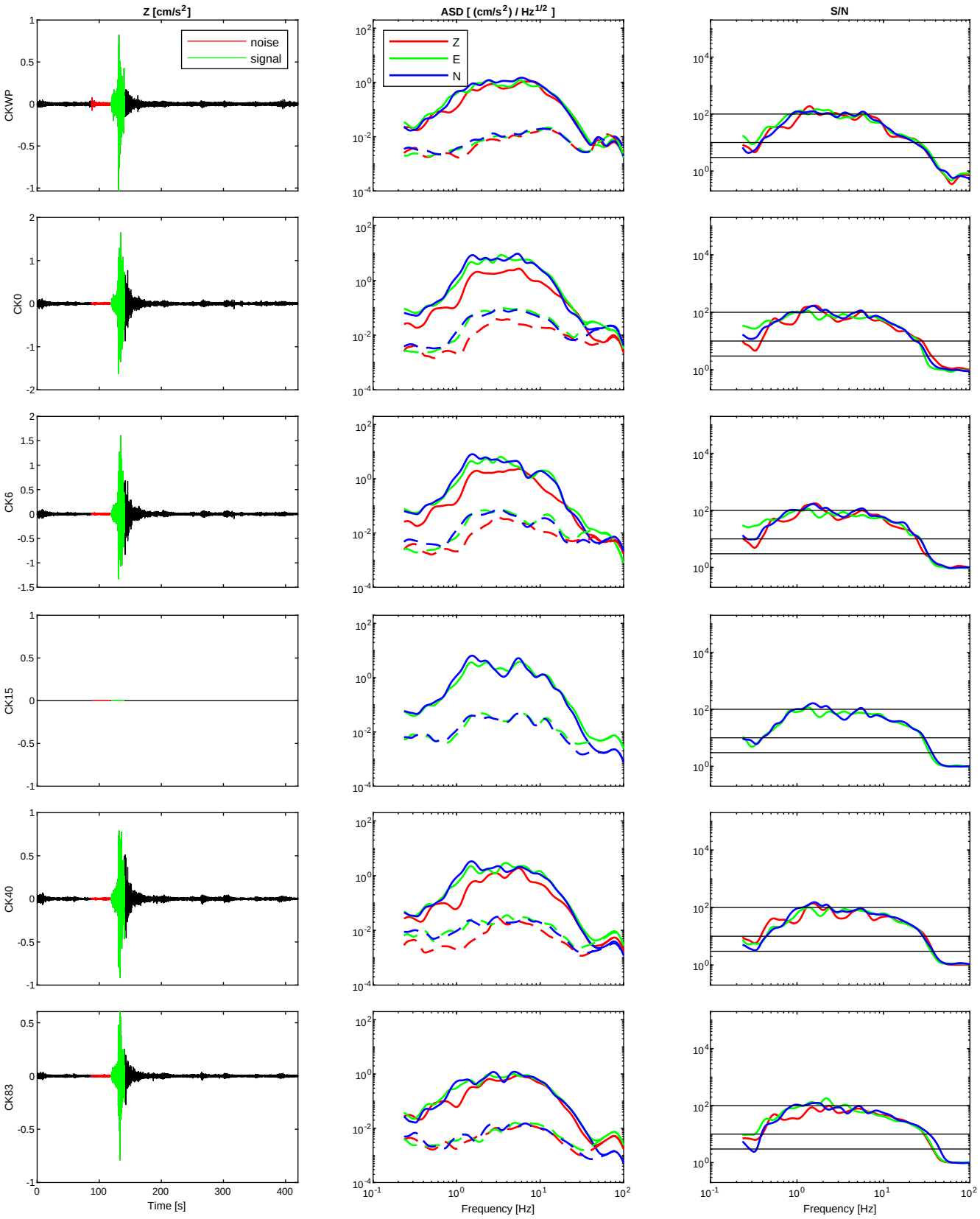

Event #566 - occurred on 2018/10/26 at 02:36:07 - M_L=4 - R_{HYP}=76.7 km - PGA_{CK0}=9.8 cm/s^2

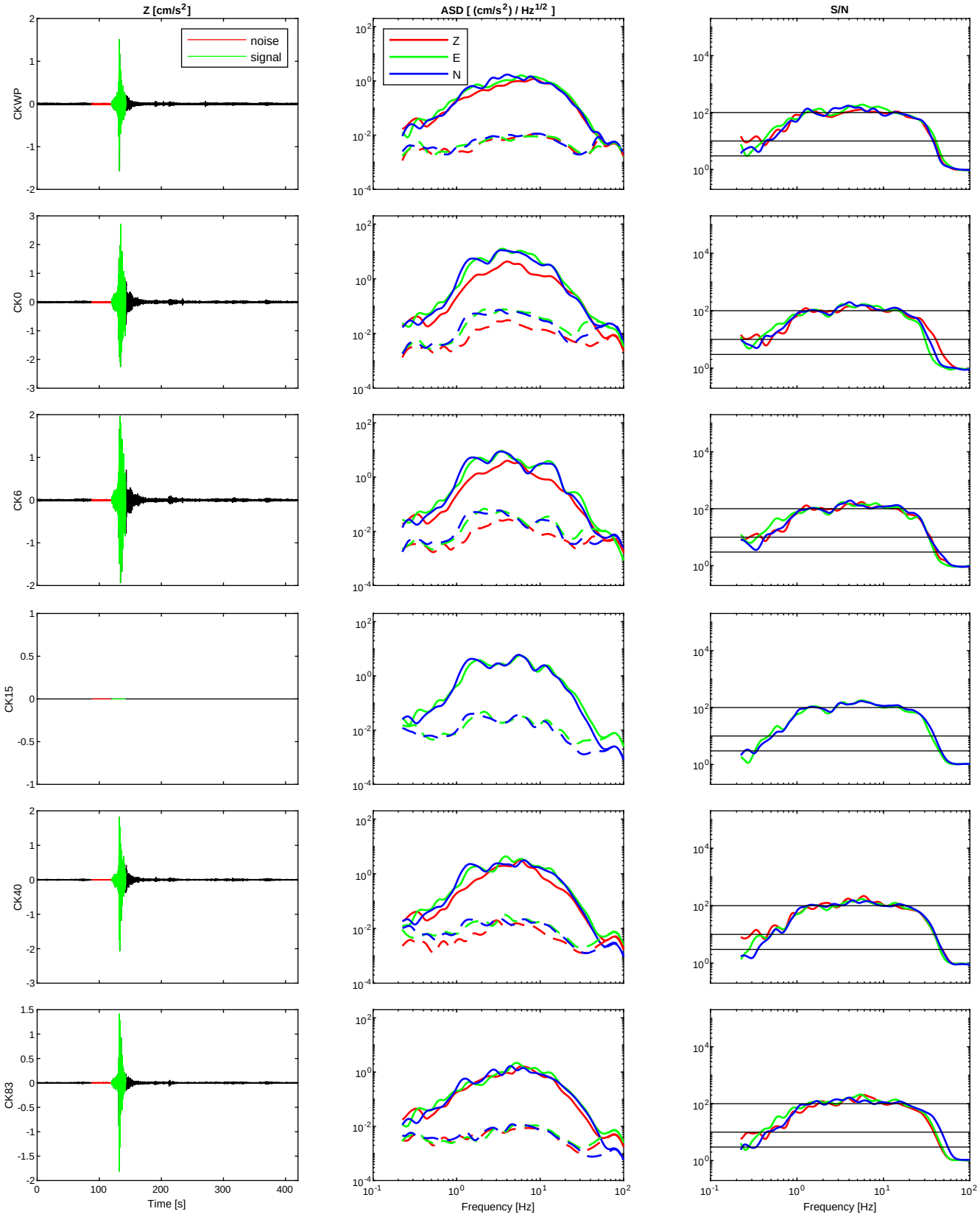

Event #567 - occurred on 2018/10/26 at 03:25:48 - M_L=3.7 - R_{HYP}=71.9 km - PGA_{CK0}=3.3 cm/s^2

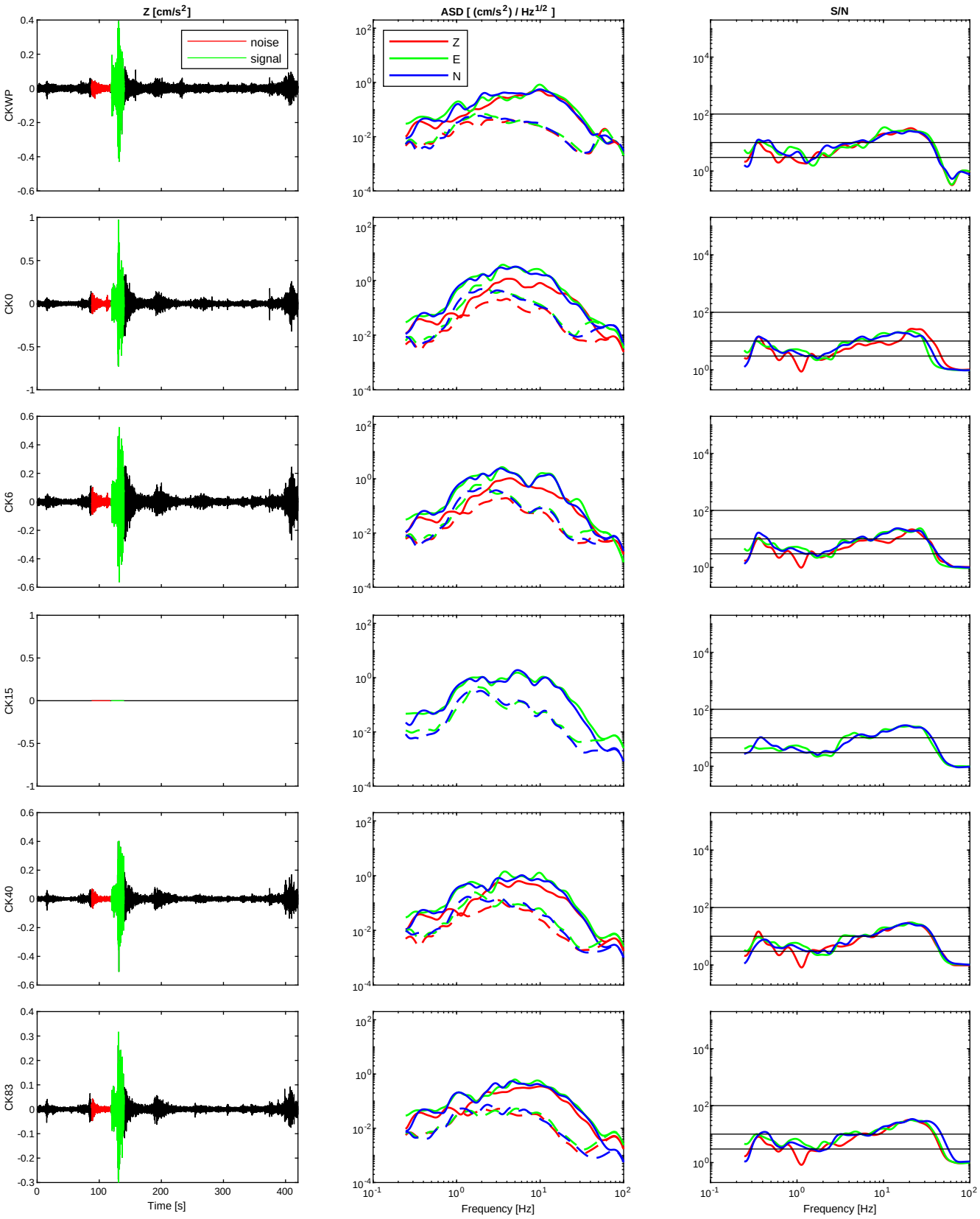

Event #568 - occurred on 2018/10/26 at 05:48:36 - M_L=4.8 - M_W=5.1 - R_{HYP}=89.3 km - PGA_{CK0}=7.9 cm/s^2

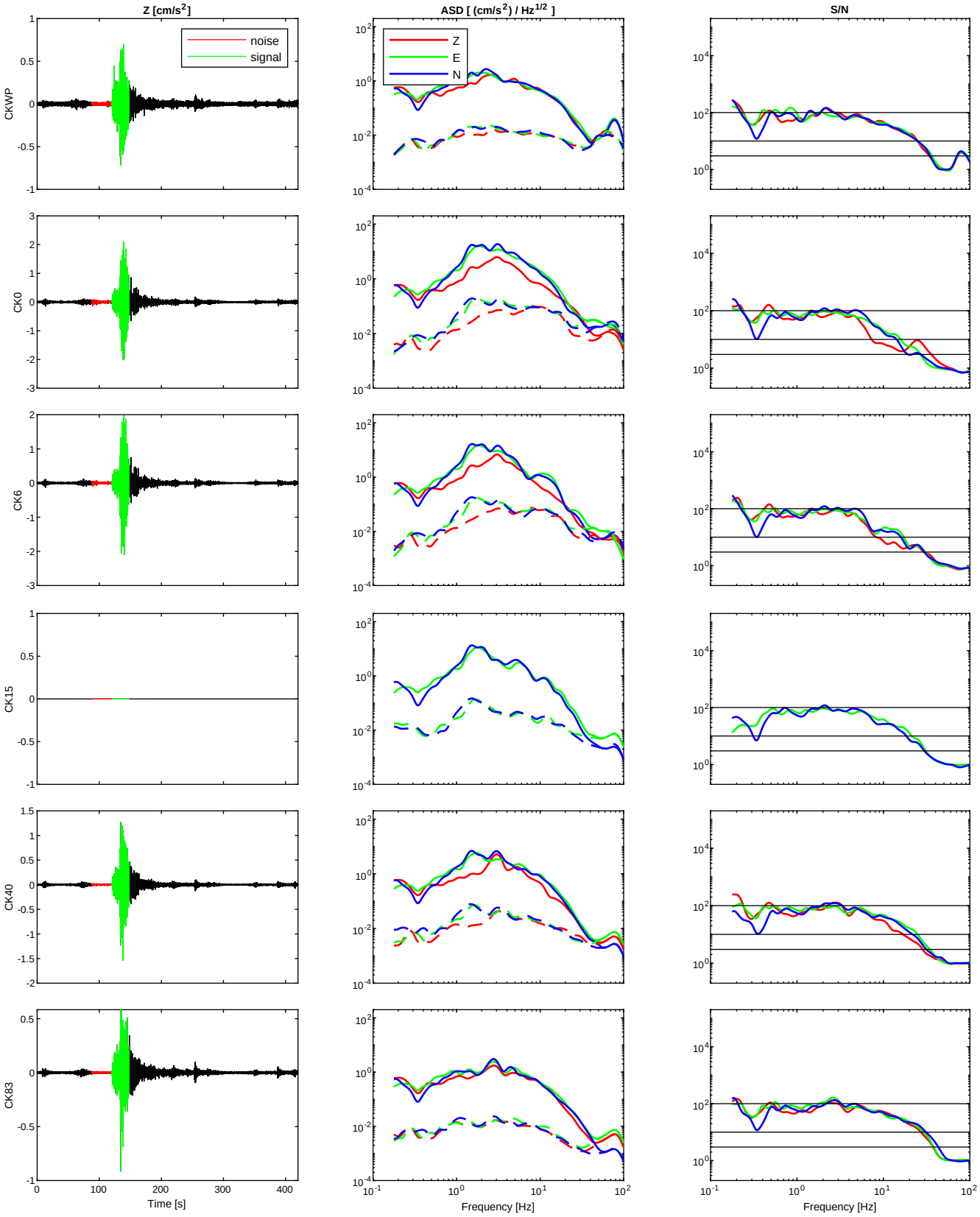

Event #569 - occurred on 2018/10/26 at 06:20:51 - M_L=4.4 - R_{HYP}=77.4 km - PGA_{CK0}=7.2 cm/s^2

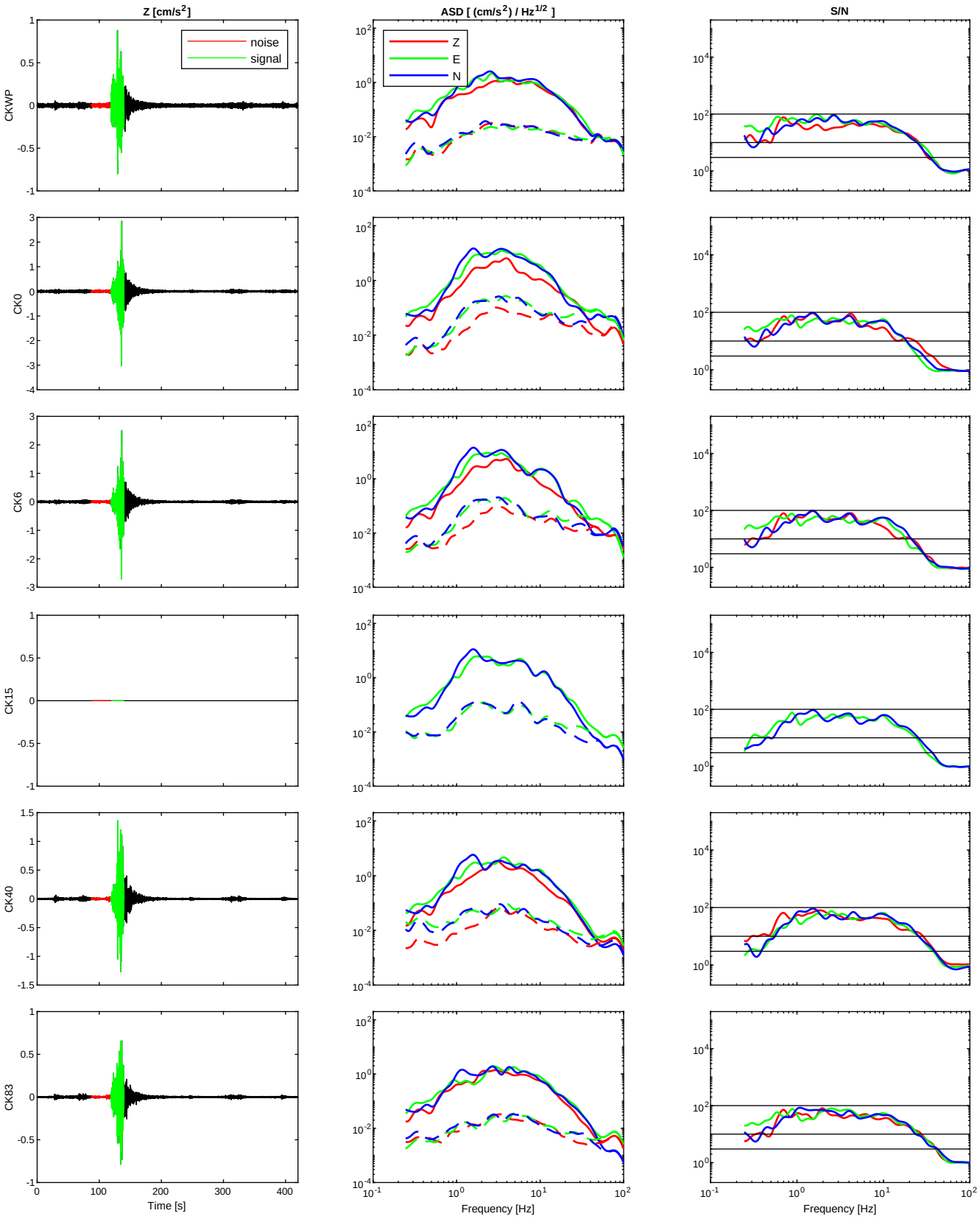

Event #570 - occurred on 2018/10/26 at 06:32:13 - M_L=4.2 - R_{HYP}=83.3 km - PGA_{CK0}=1.3 cm/s^2

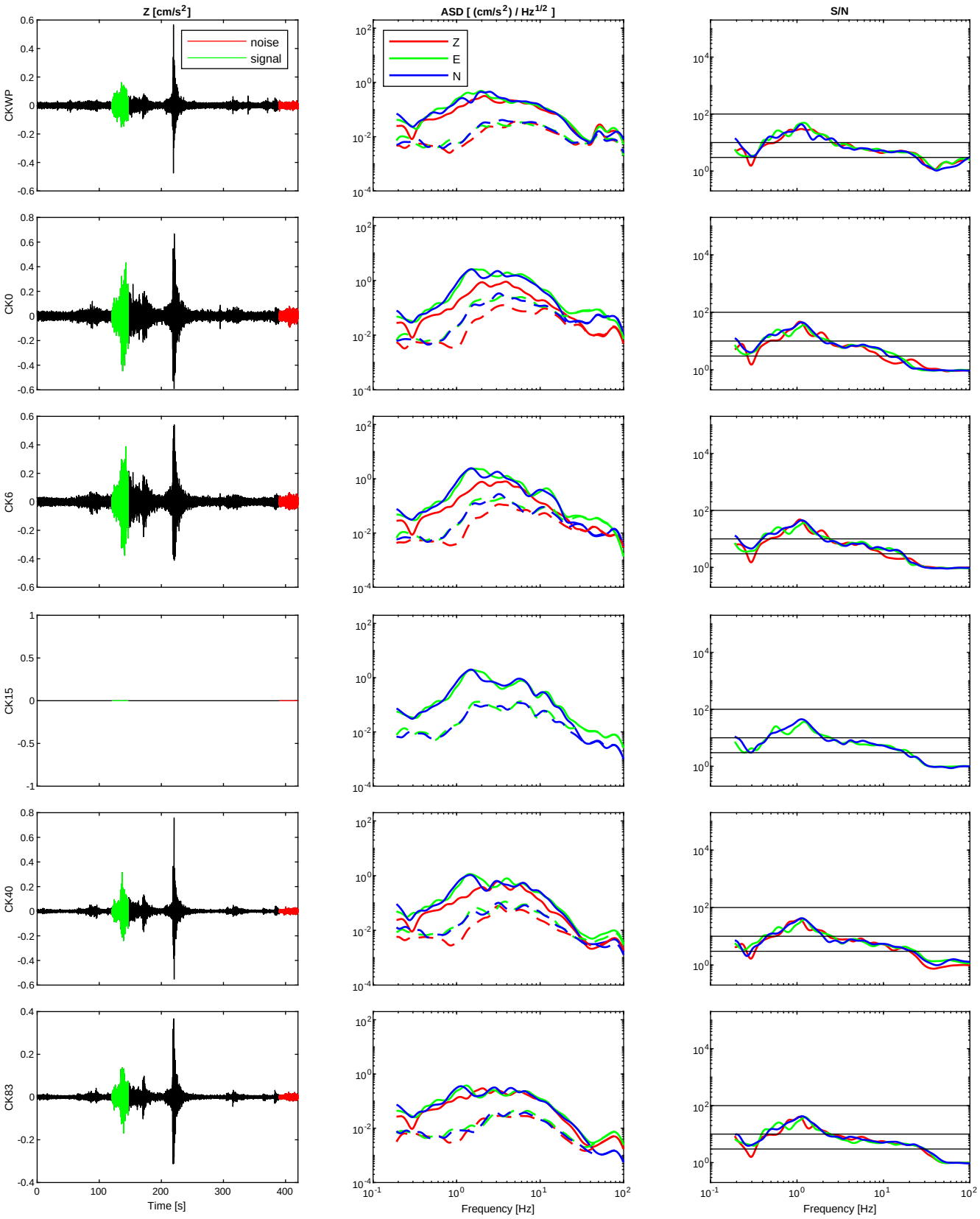

Event #571 - occurred on 2018/10/26 at 06:44:08 - M_L=4.2 - R_{HYP}=77.0 km - PGA_{CK0}=2.5 cm/s^2

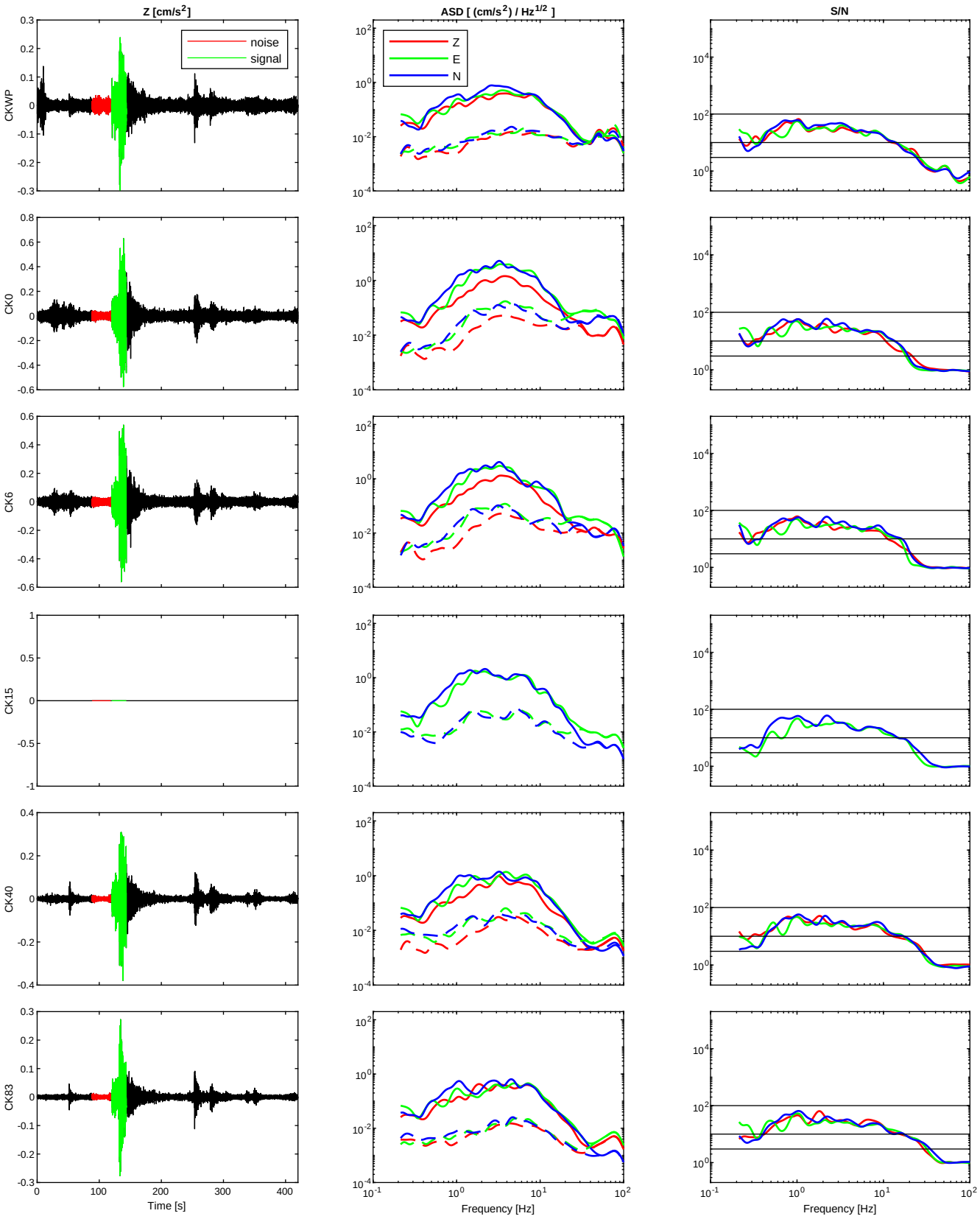

Event #572 - occurred on 2018/10/26 at 06:50:59 - M_L=3.4 - R_{HYP}=82.1 km - PGA_{CK0}=1.8 cm/s^2

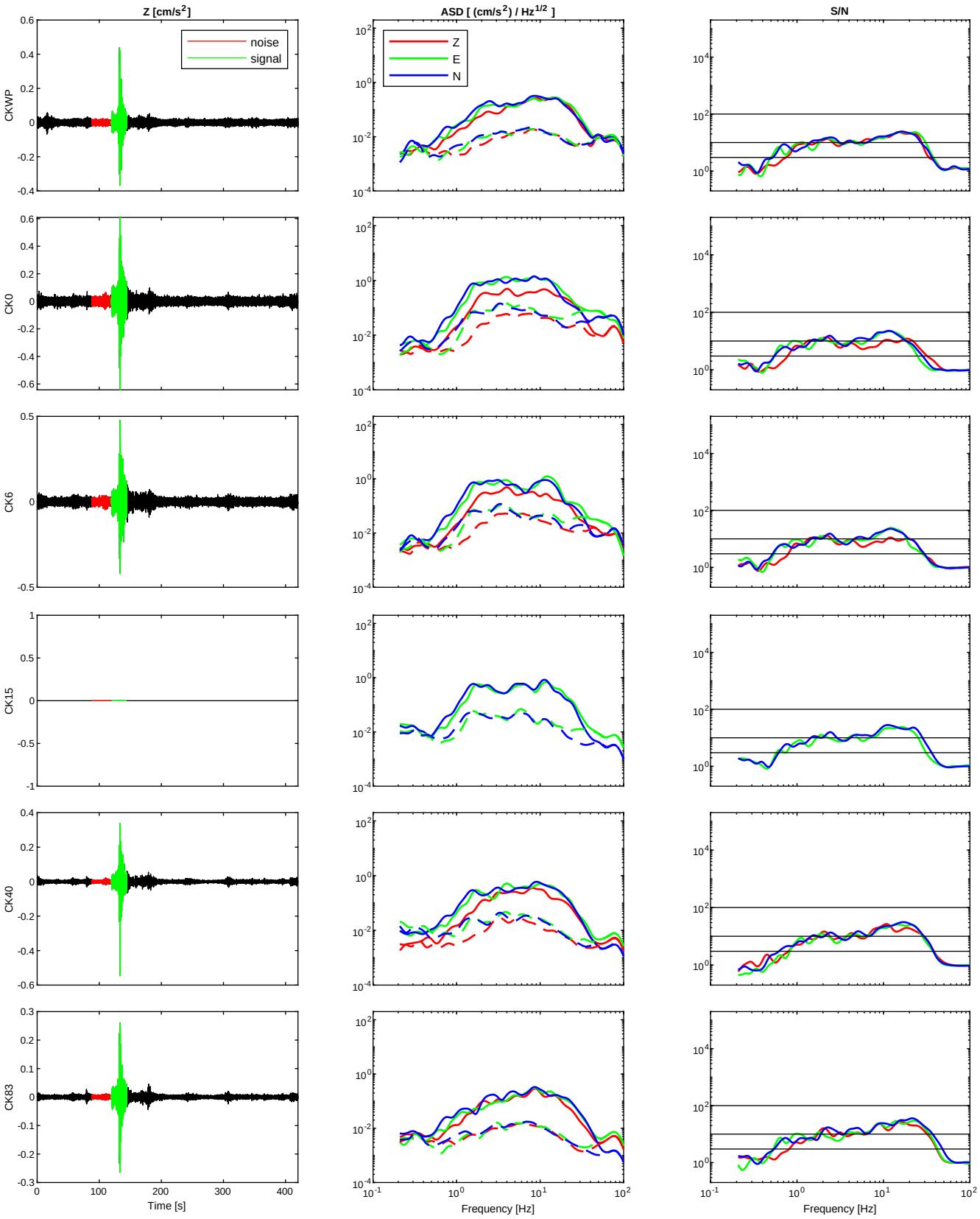

Event #573 - occurred on 2018/10/26 at 09:45:56 - M_L=4.1 - R_{HYP}=94.3 km - PGA_{CK0}=2.4 cm/s^2

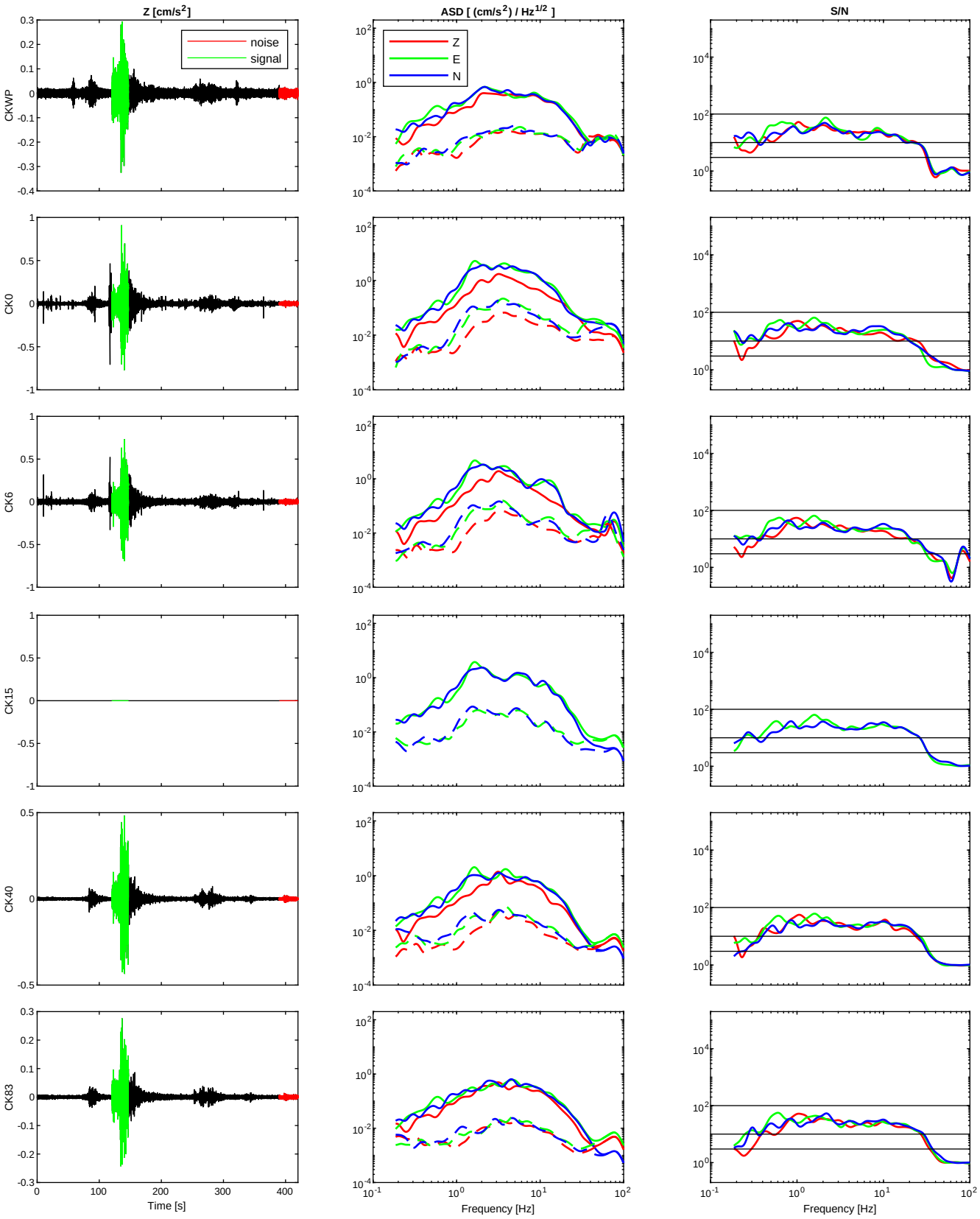

Event #574 - occurred on 2018/10/26 at 09:54:11 - M_L=4 - R_{HYP}=70.4 km - PGA_{CK0}=2.1 cm/s^2

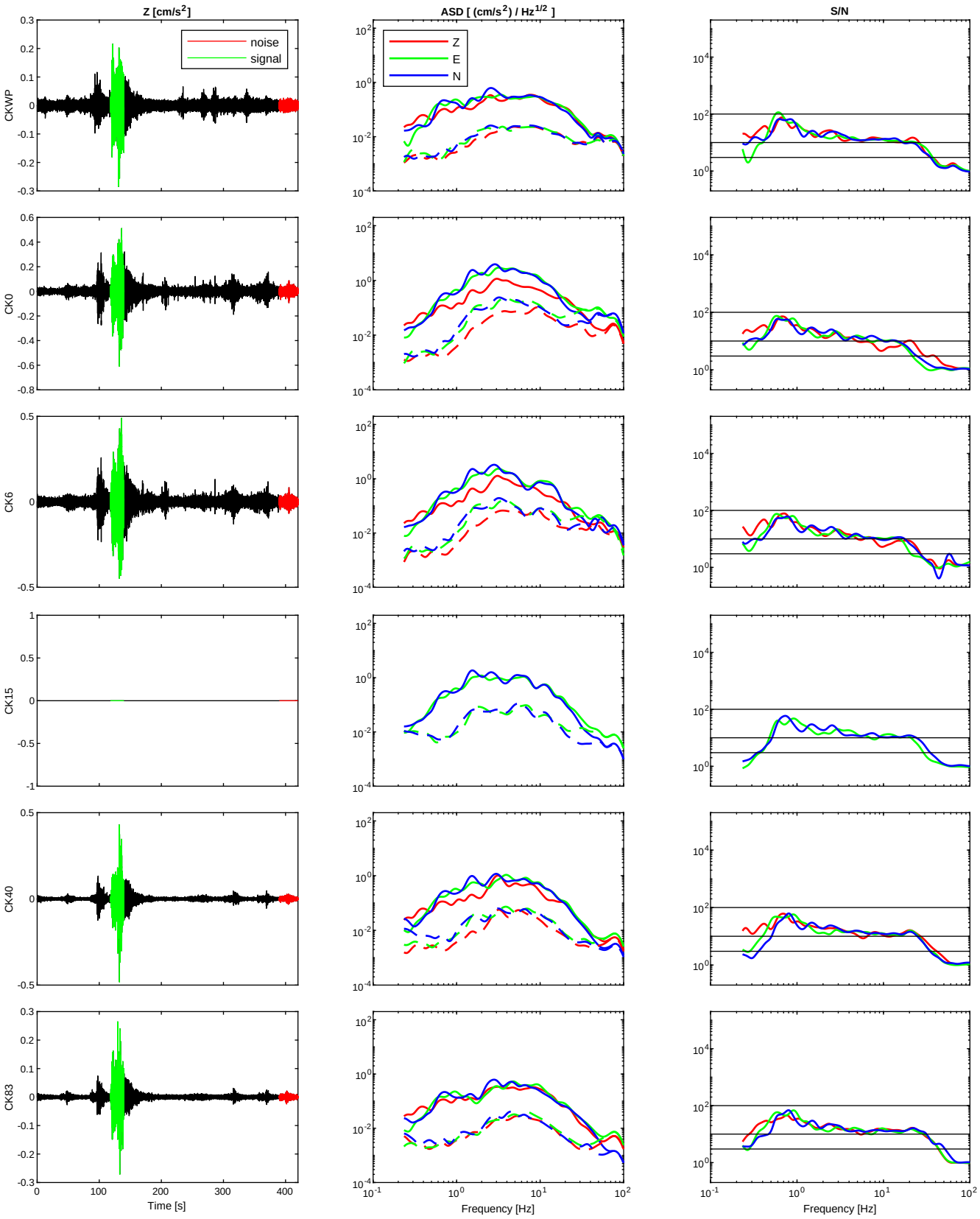

Event #575 - occurred on 2018/10/26 at 10:50:13 - M_L=4 - R_{HYP}=63.3 km - PGA_{CK0}=2.3 cm/s^2

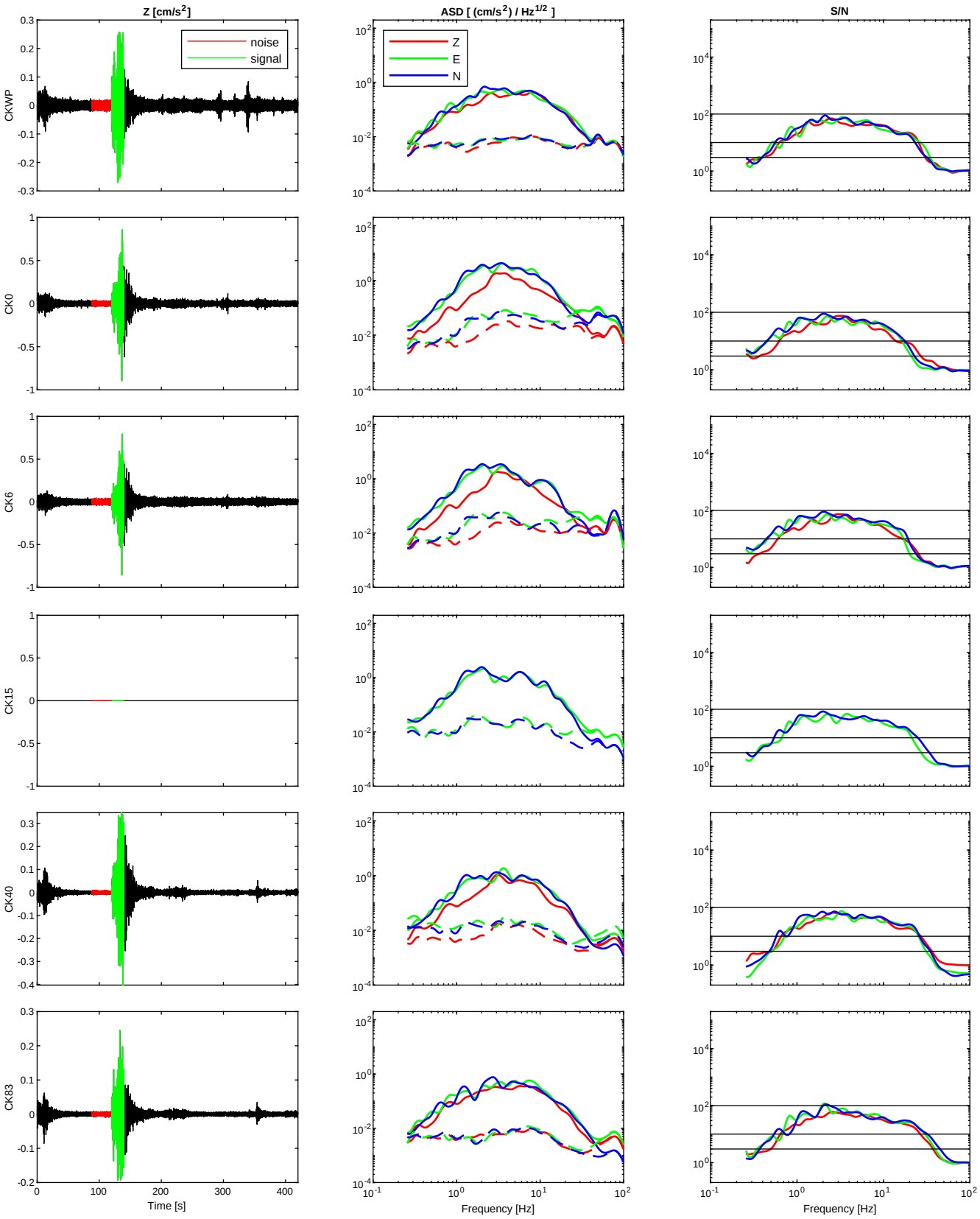

Event #576 - occurred on 2018/10/26 at 10:57:09 - M_L=4 - R_{HYP}=78.1 km - PGA_{CK0}=1.7 cm/s^2

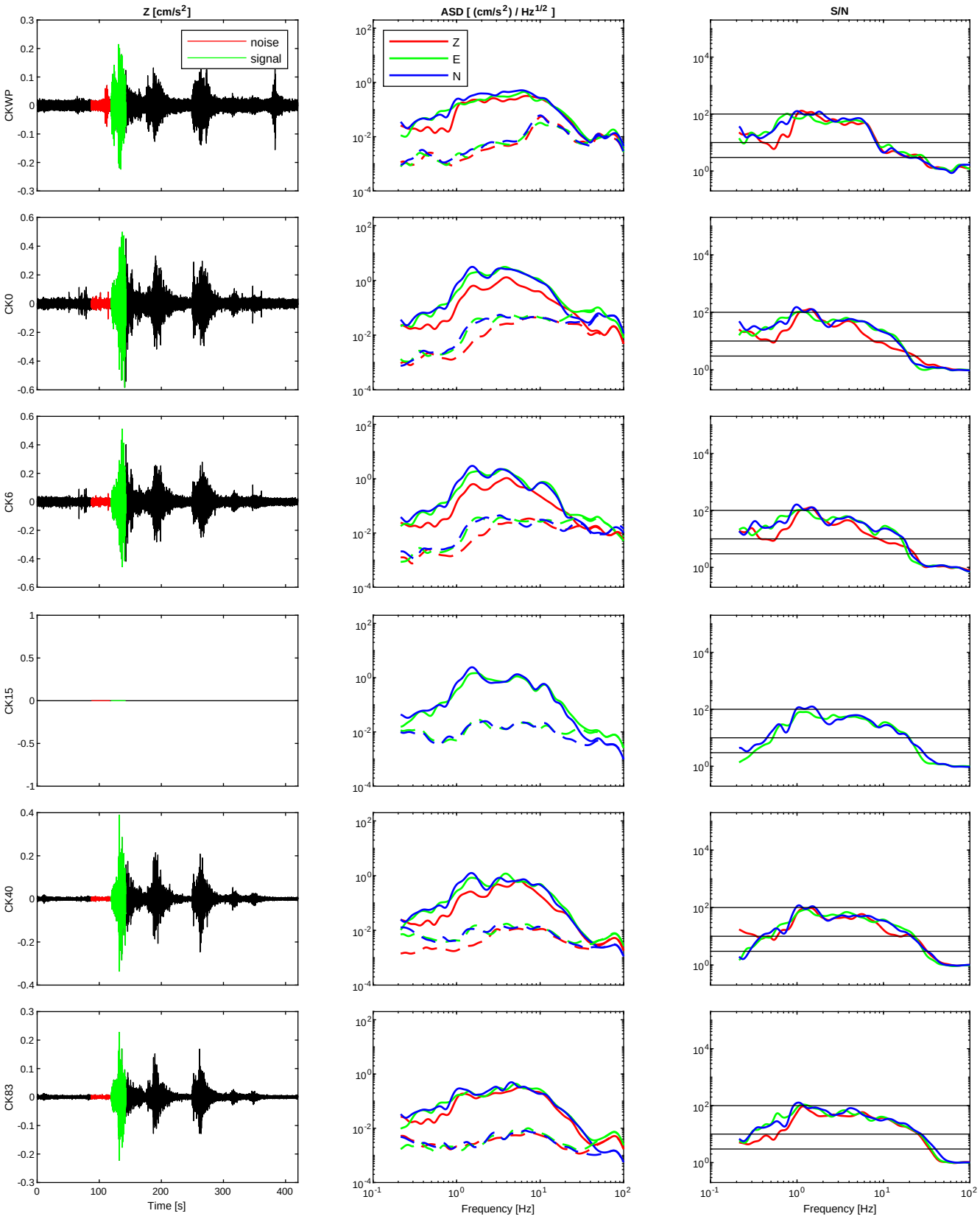

Event #577 - occurred on 2018/10/26 at 11:25:08 - M_L=3.6 - R_{HYP}=74.0 km - PGA_{CK0}=1.2 cm/s^2

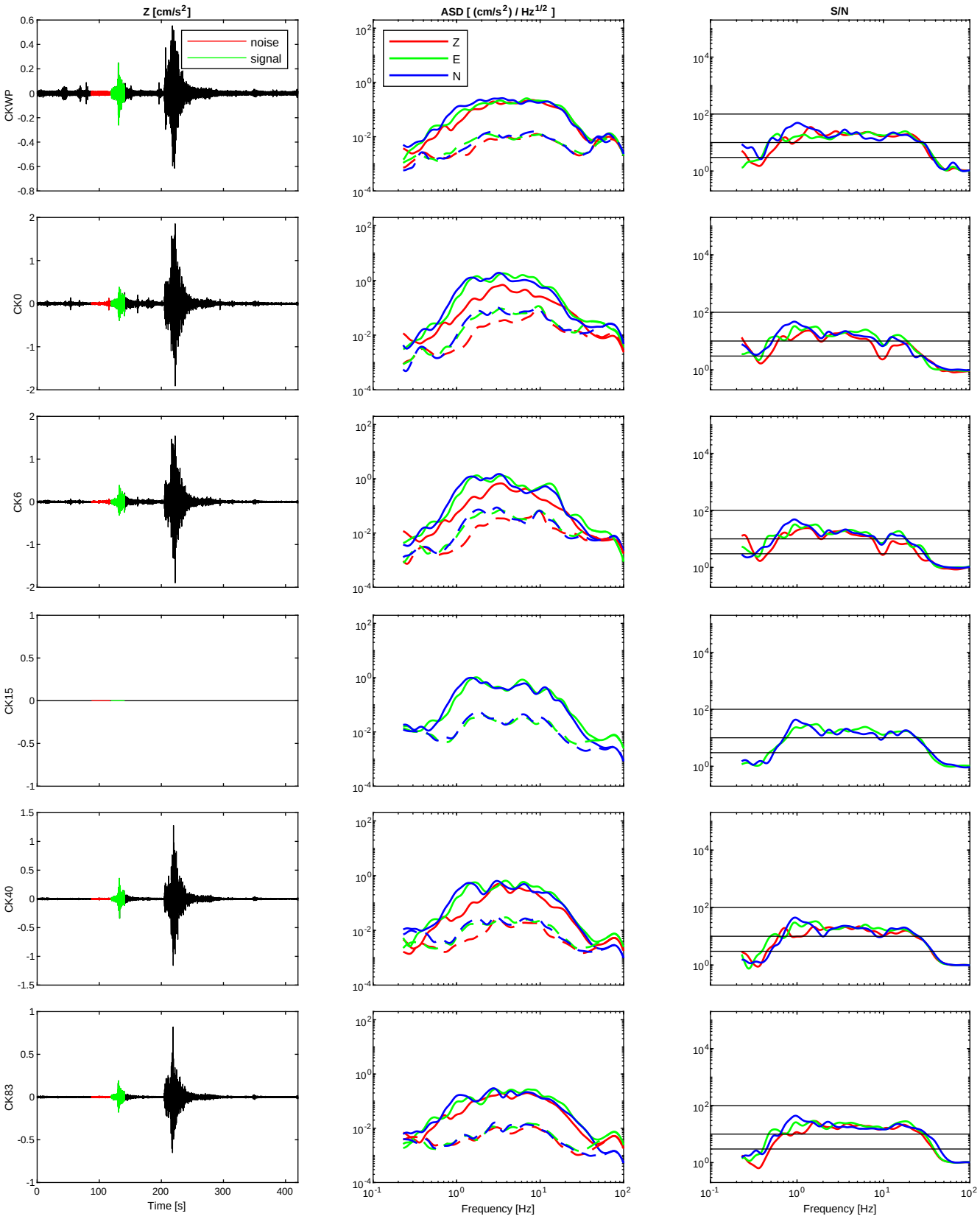

Event #578 - occurred on 2018/10/26 at 11:26:33 - M_L=4 - R_{HYP}=71.2 km - PGA_{CK0}=6.0 cm/s^2

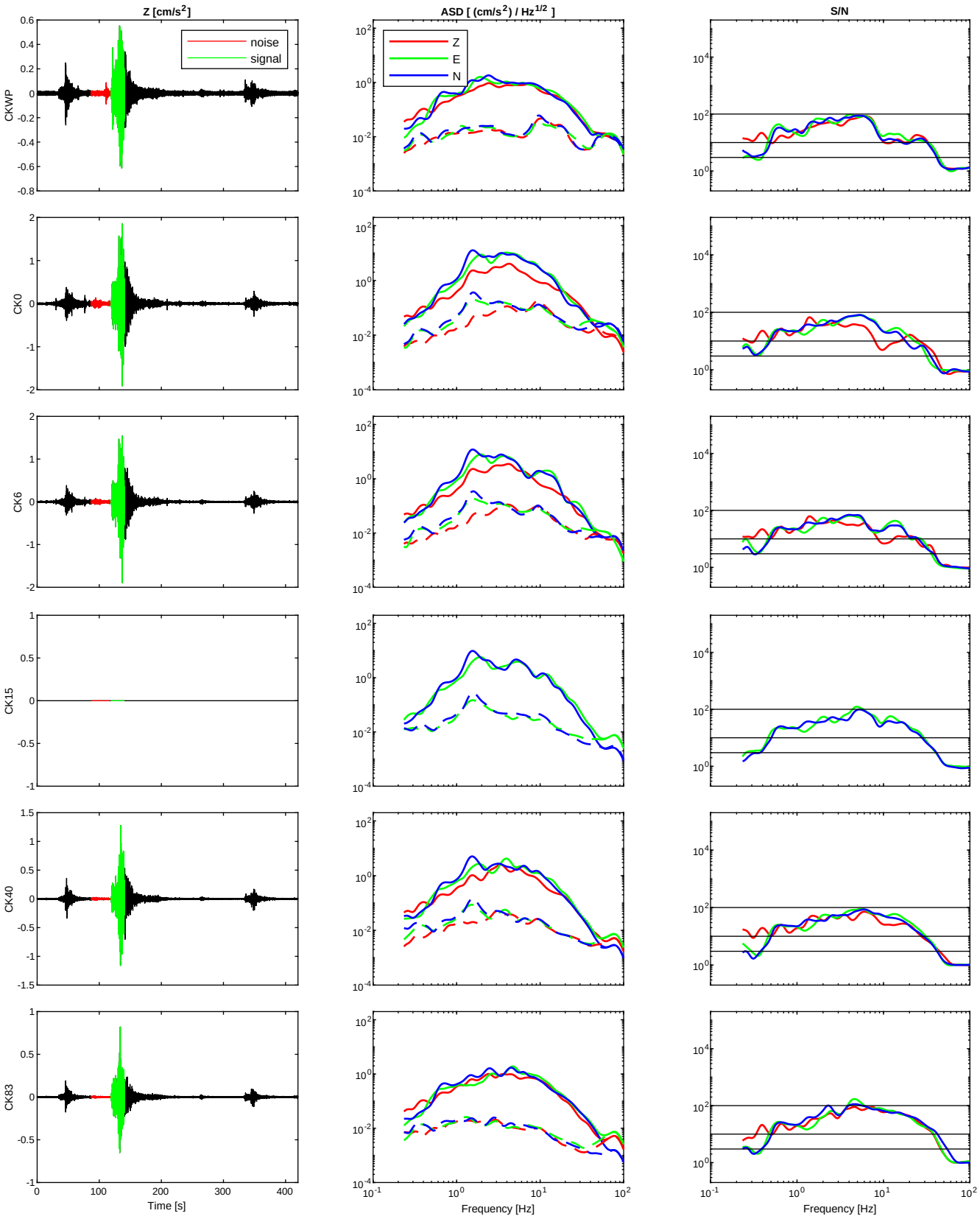

Event #579 - occurred on 2018/10/26 at 12:11:16 - M_L=4.4 - R_{HYP}=83.7 km - PGA_{CK0}=5.1 cm/s^2

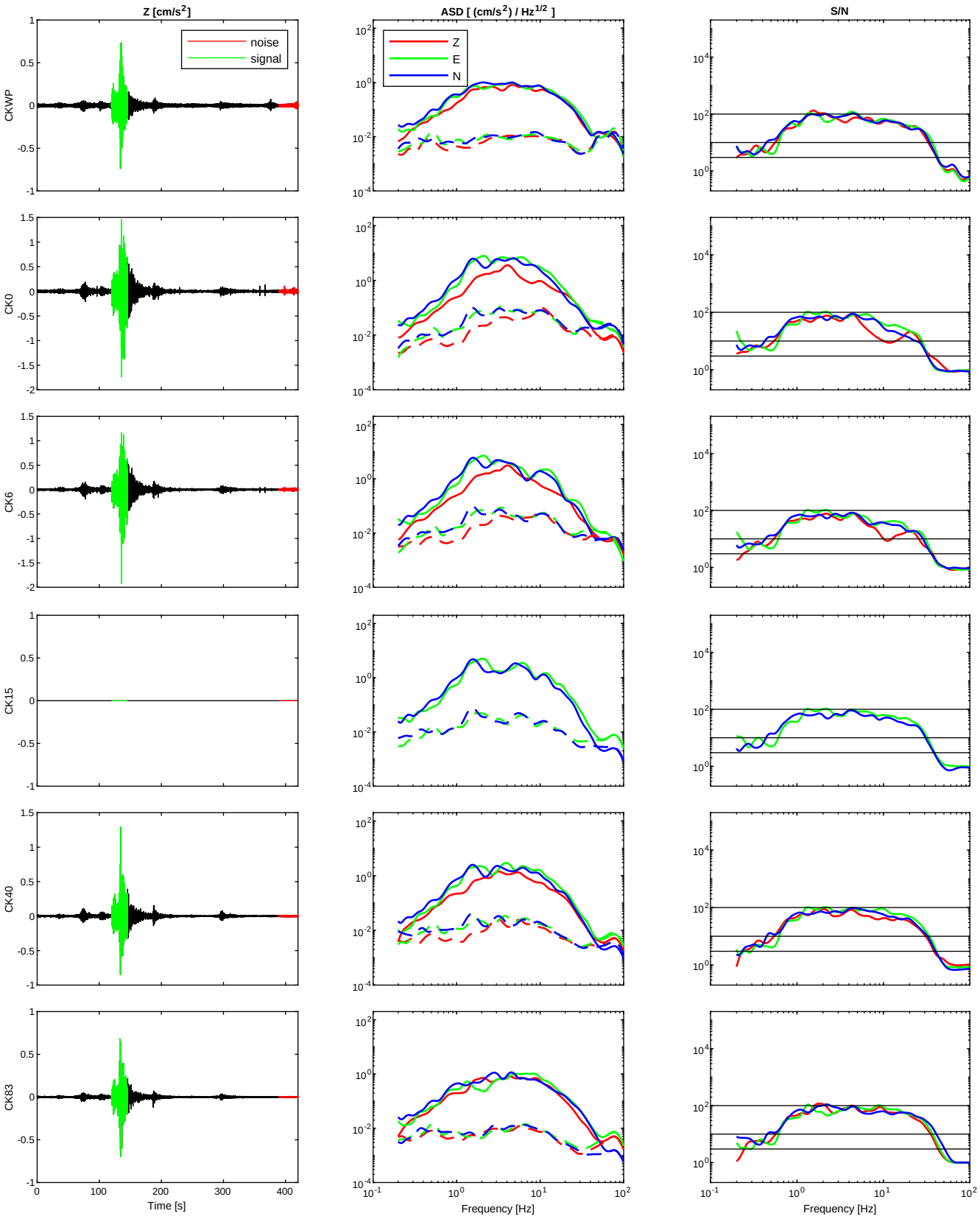

Event #580 - occurred on 2018/10/26 at 12:24:03 - M_L=3.2 - R_{HYP}=60.1 km - PGA_{CK0}=0.8 cm/s^2

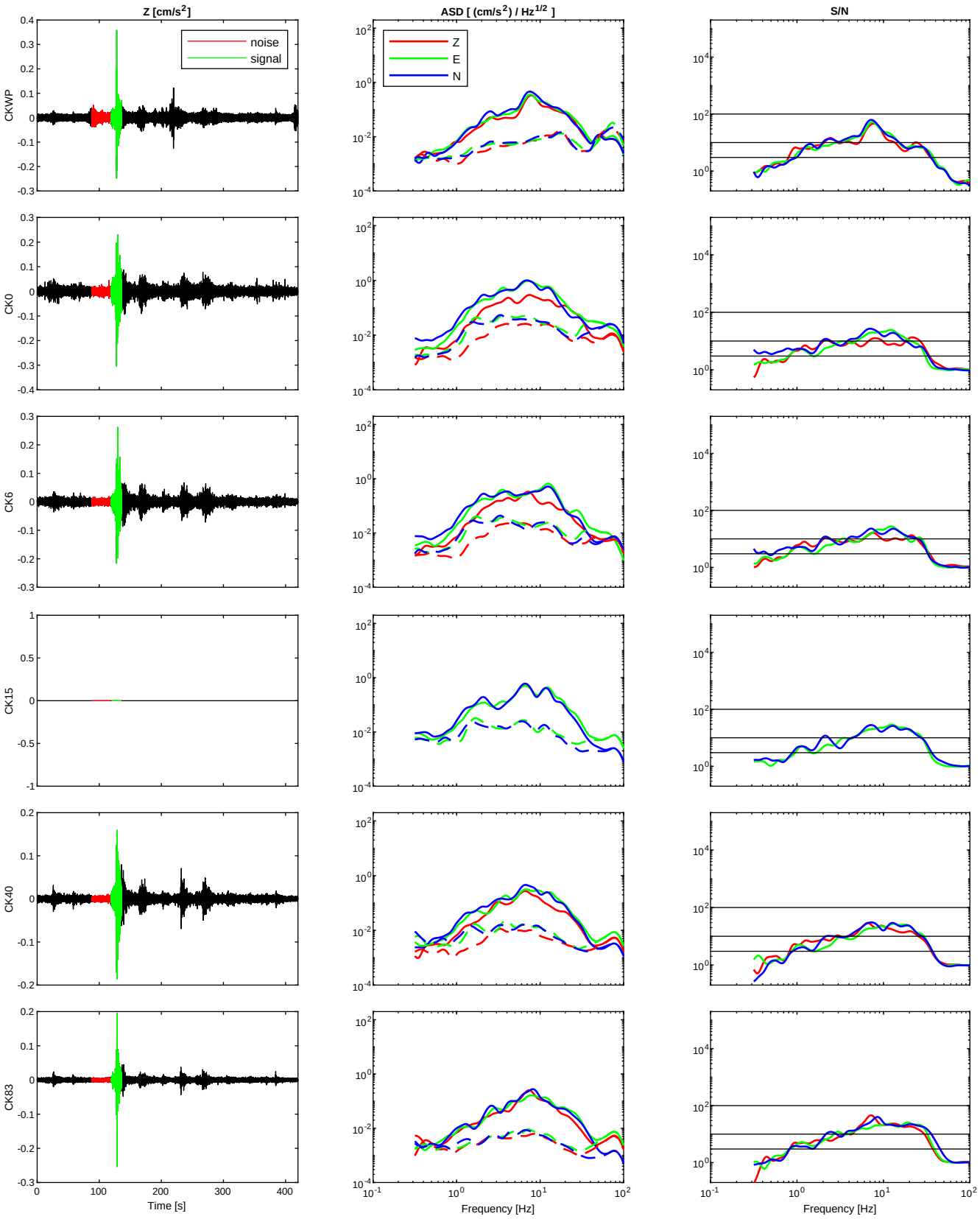

Event #581 - occurred on 2018/10/26 at 12:41:13 - M_L=4.6 - M_W=5.1 - R_{HYP}=87.9 km - PGA_{CK0}=7.2 cm/s^2

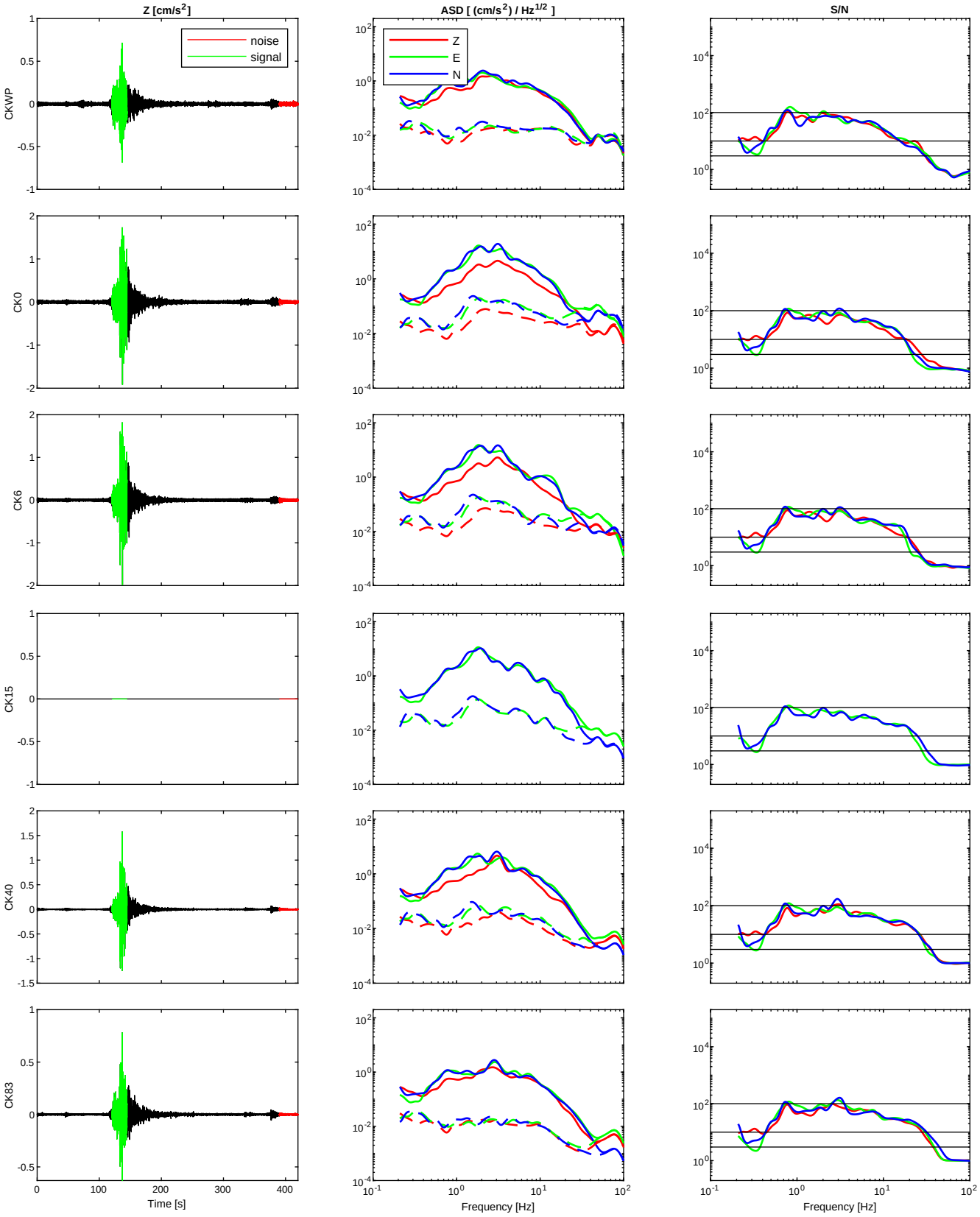

Event #582 - occurred on 2018/10/26 at 16:07:09 - M_L=4.5 - M_W=4.4 - R_{HYP}=82.6 km - PGA_{CK0}=7.6 cm/s^2

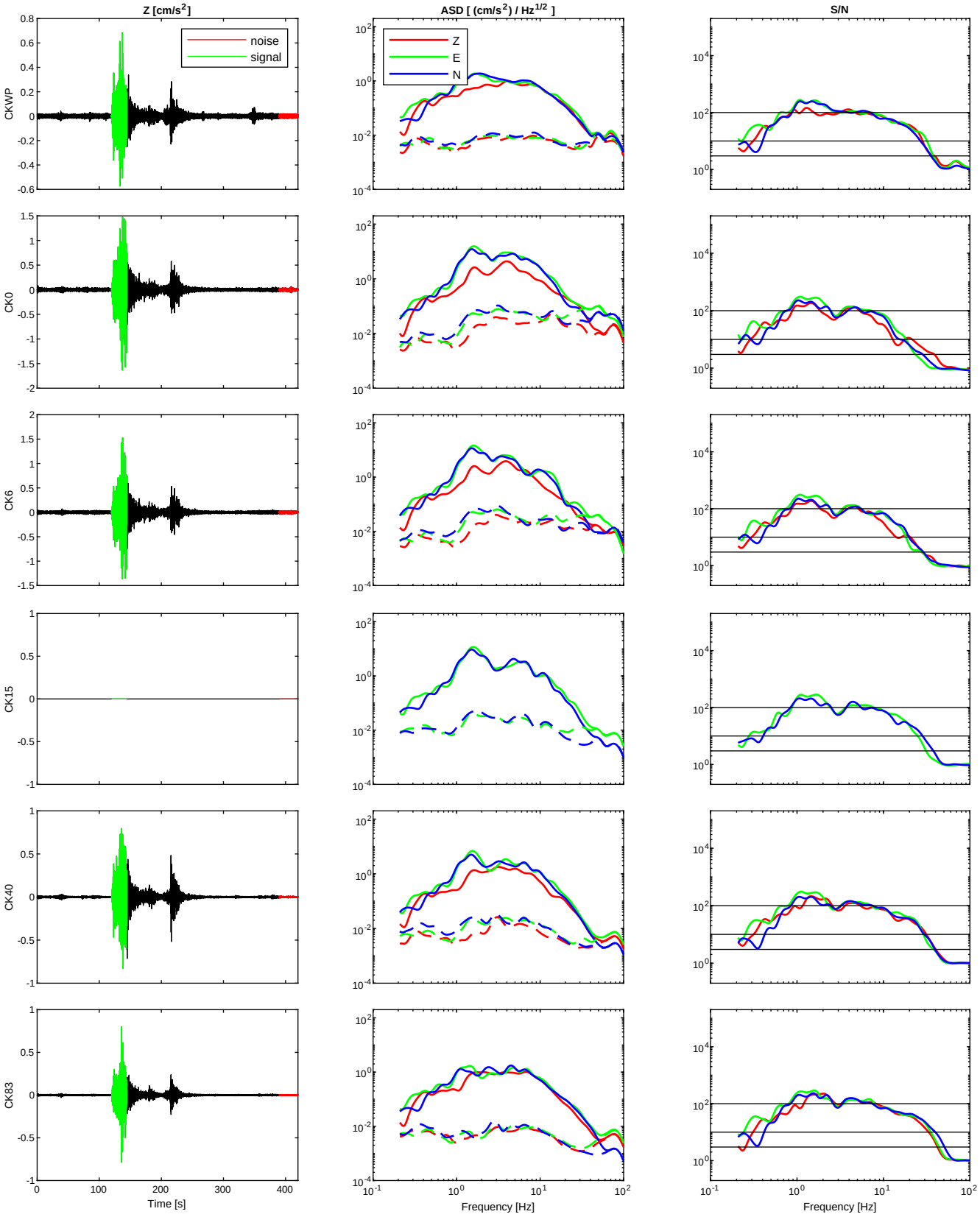

Event #583 - occurred on 2018/10/26 at 16:35:37 - M_L=3.9 - R_{HYP}=73.8 km - PGA_{CK0}=2.8 cm/s^2

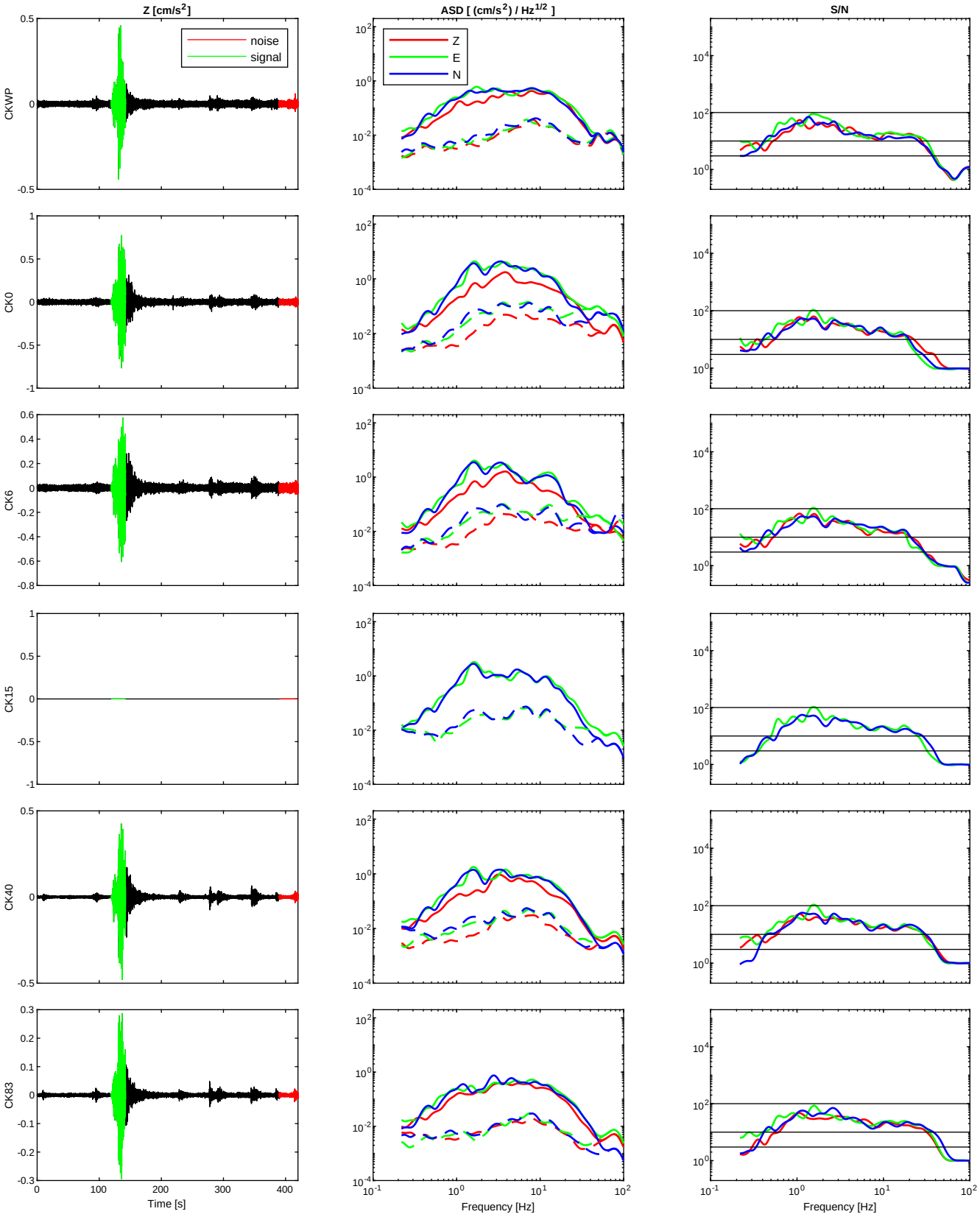

Event #584 - occurred on 2018/10/26 at 16:52:40 - M_L=3.5 - R_{HYP}=99.3 km - PGA_{CK0}=1.9 cm/s^2

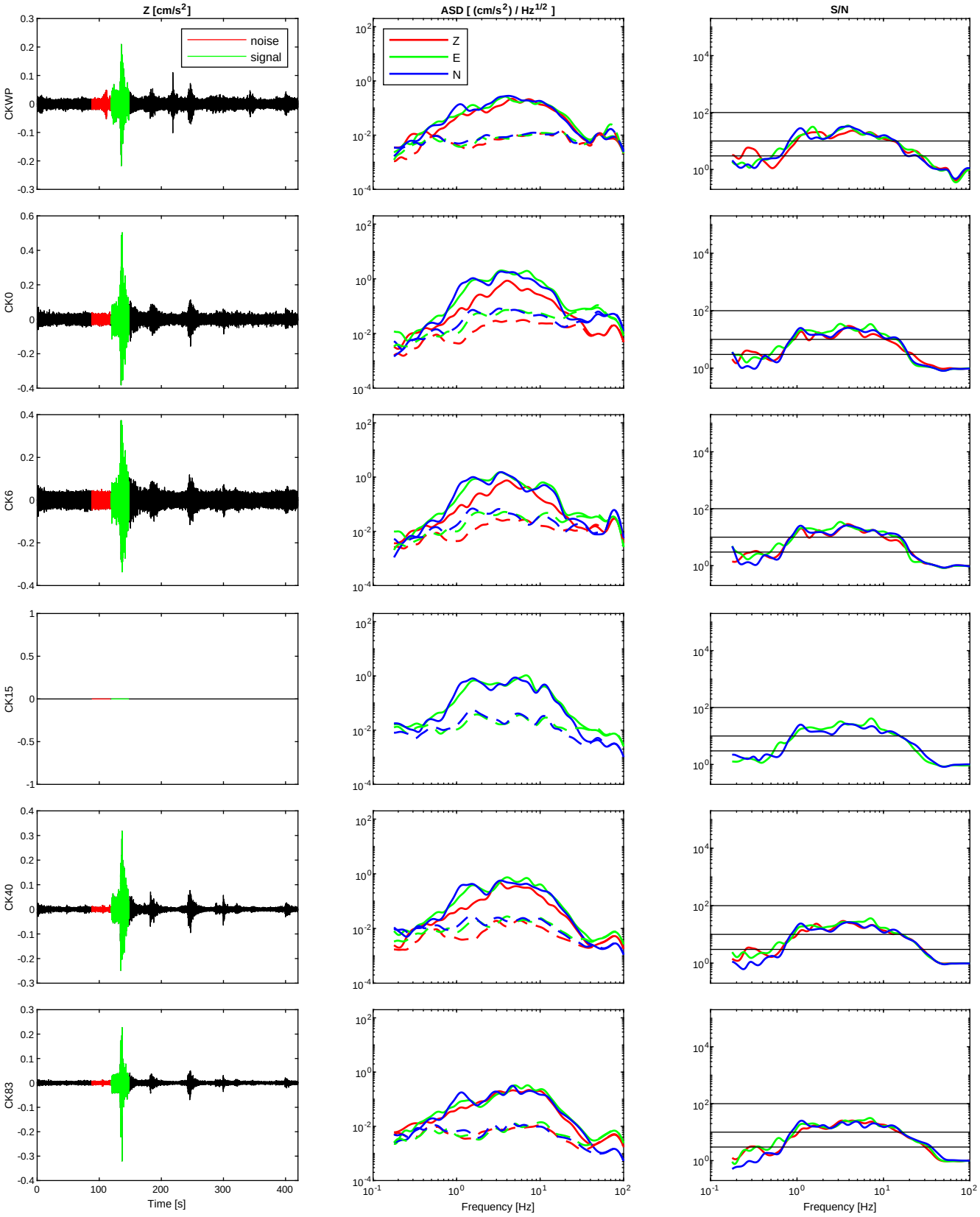

Event #585 - occurred on 2018/10/26 at 17:19:15 - M_L=3.5 - R_{HYP}=71.9 km - PGA_{CK0}=2.3 cm/s^2

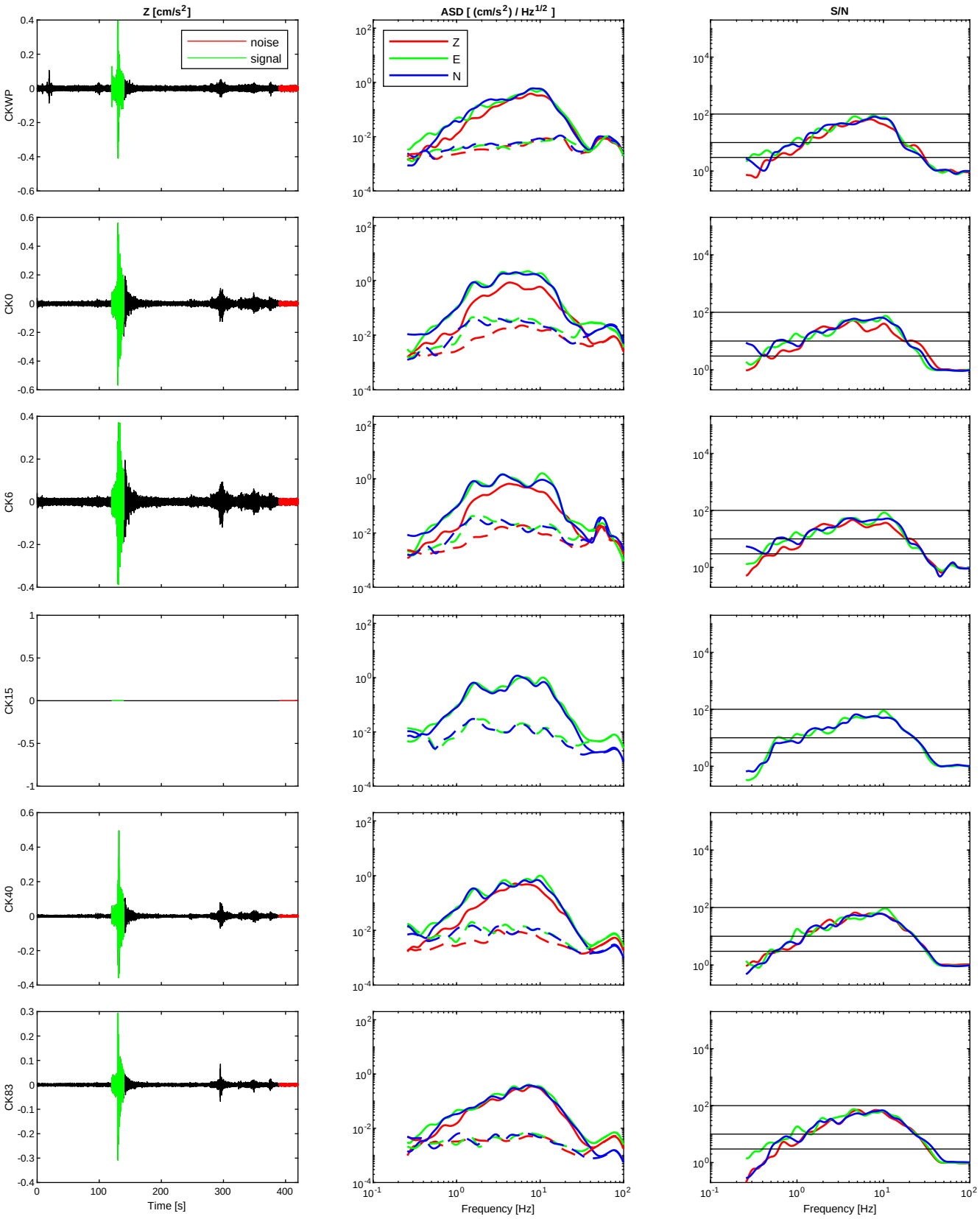

Event #586 - occurred on 2018/10/26 at 19:27:37 - M_L=4 - R_{HYP}=93.4 km - PGA_{CK0}=2.8 cm/s^2

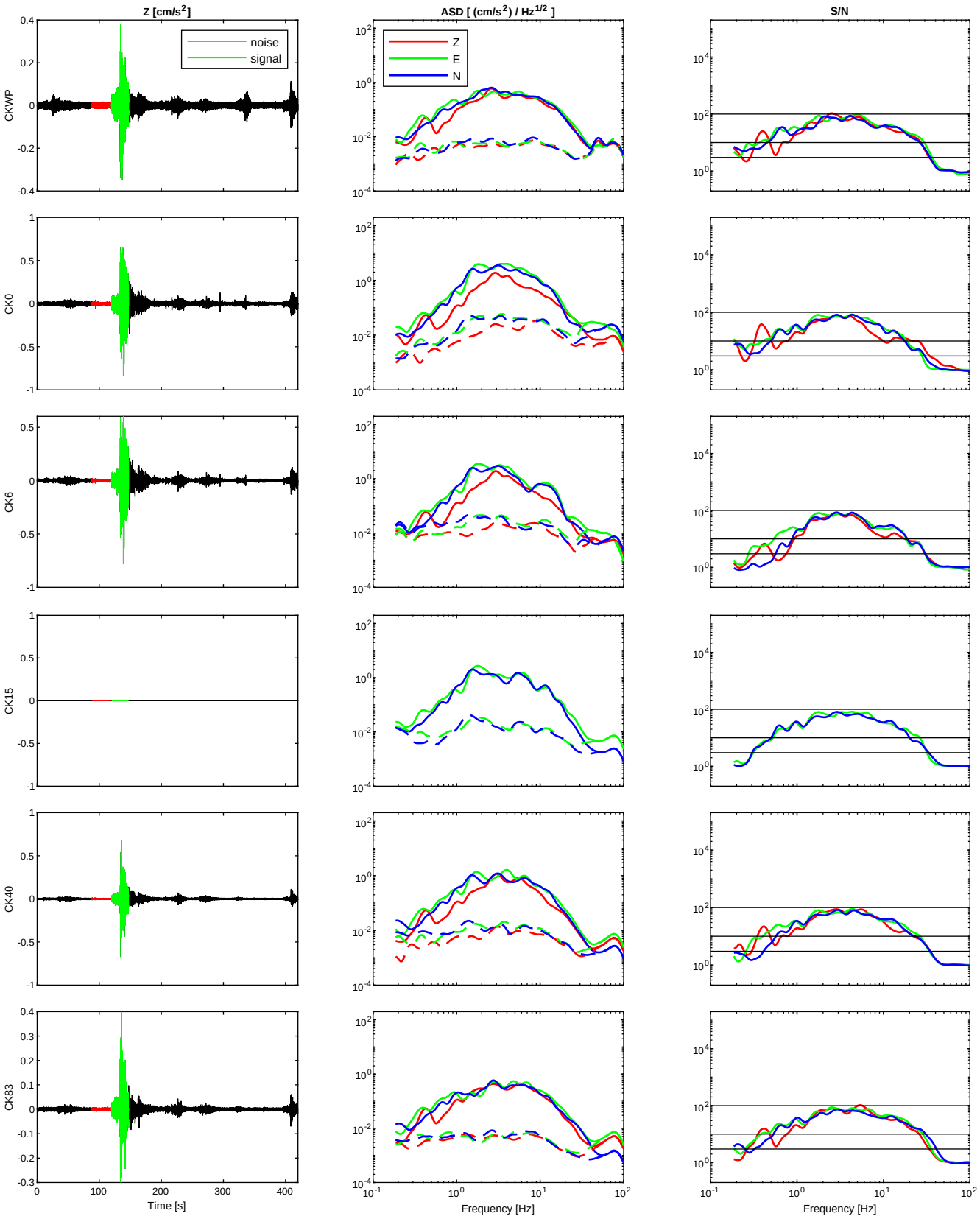

Event #587 - occurred on 2018/10/26 at 20:21:03 - M_L=4.3 - R_{HYP}=76.2 km - PGA_{CK0}=3.5 cm/s^2

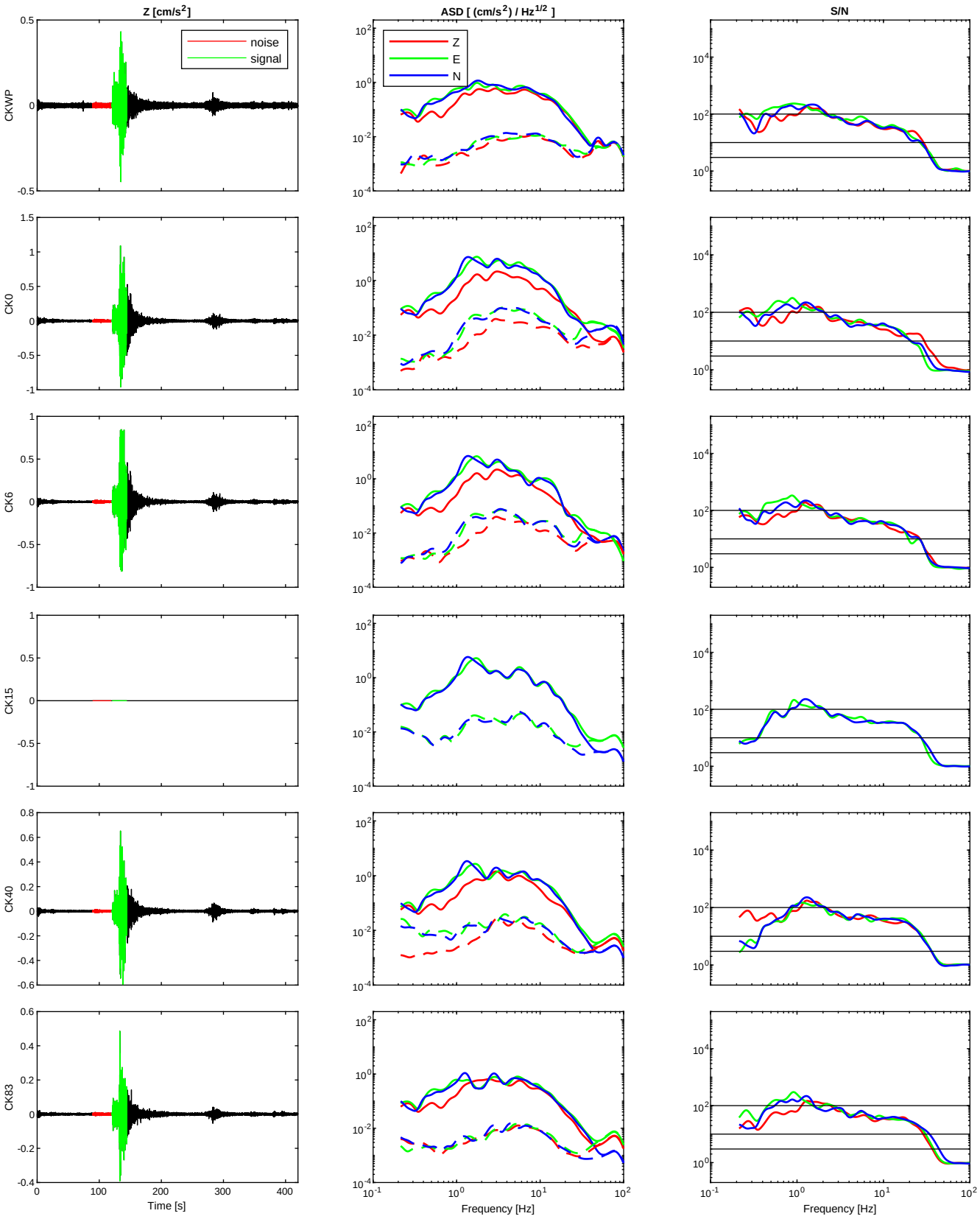

Event #588 - occurred on 2018/10/26 at 23:51:34 - M_L=4.4 - M_W=4.5 - R_{HYP}=91.6 km - PGA_{CK0}=2.3 cm/s^2

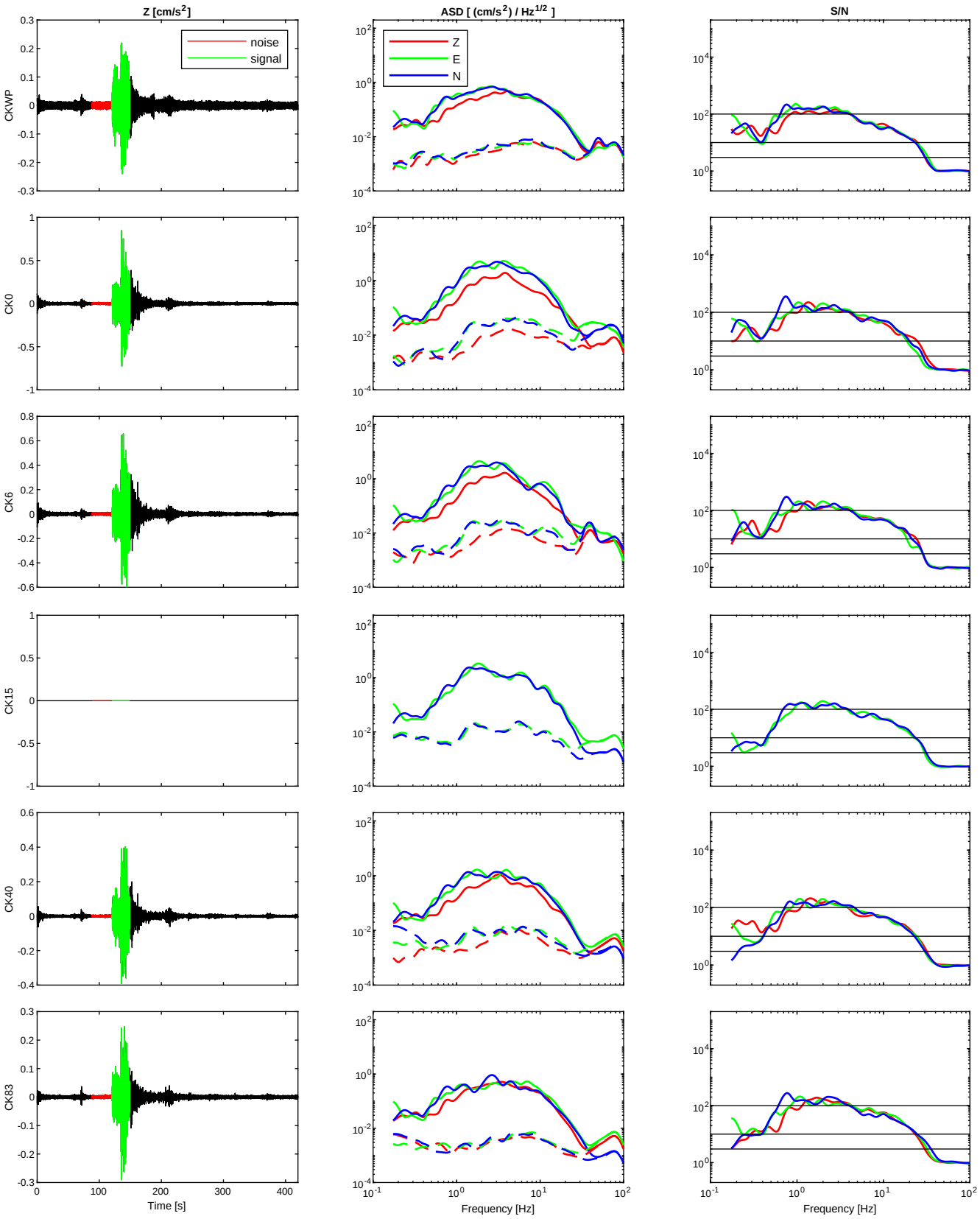

Event #589 - occurred on 2018/10/27 at 00:05:36 - M_L=4.1 - R_{HYP}=71.9 km - PGA_{CK0}=3.2 cm/s^2

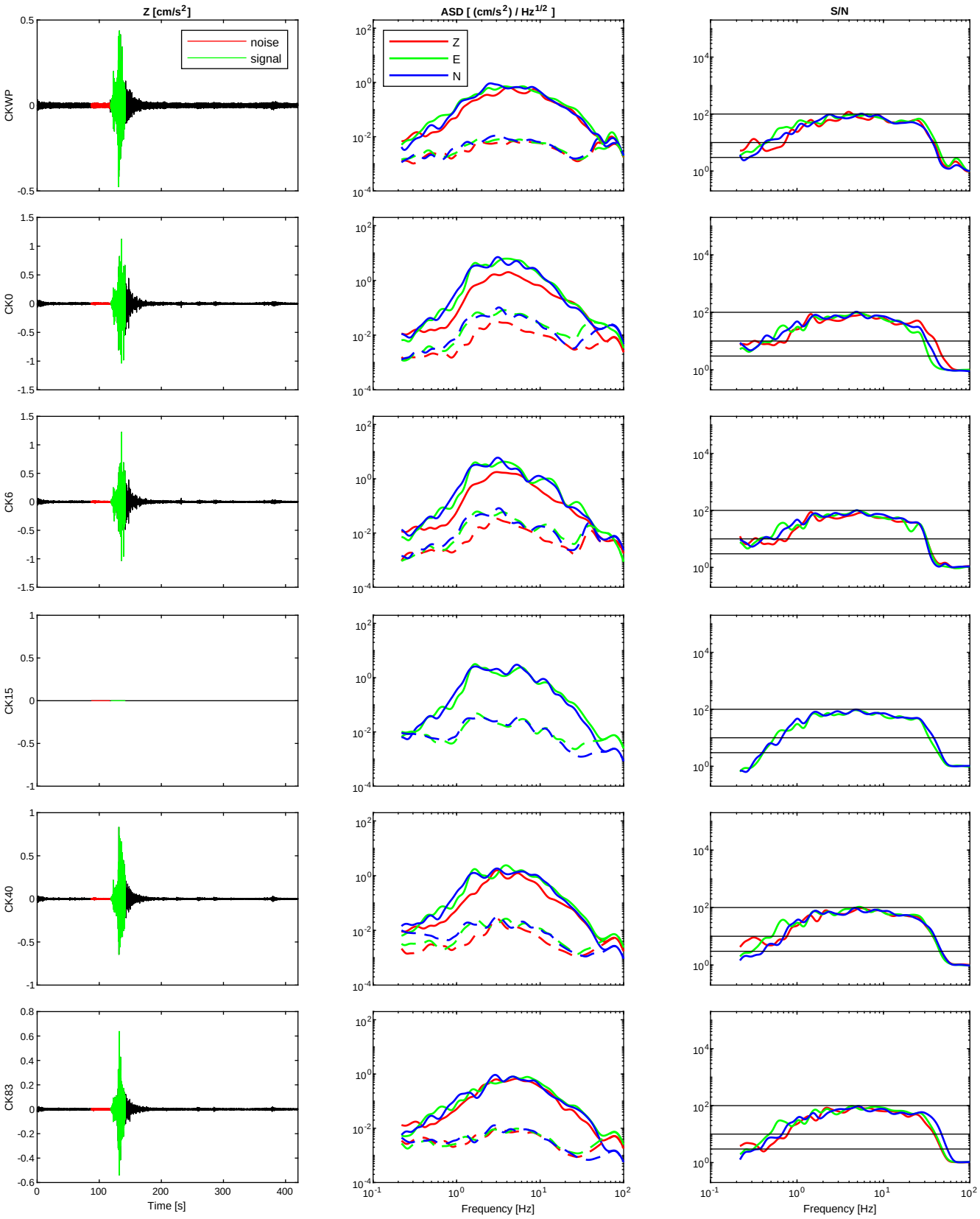

Event #590 - occurred on 2018/10/27 at 02:48:34 - M_L=3.3 - R_{HYP}=72.7 km - PGA_{CK0}=1.2 cm/s^2

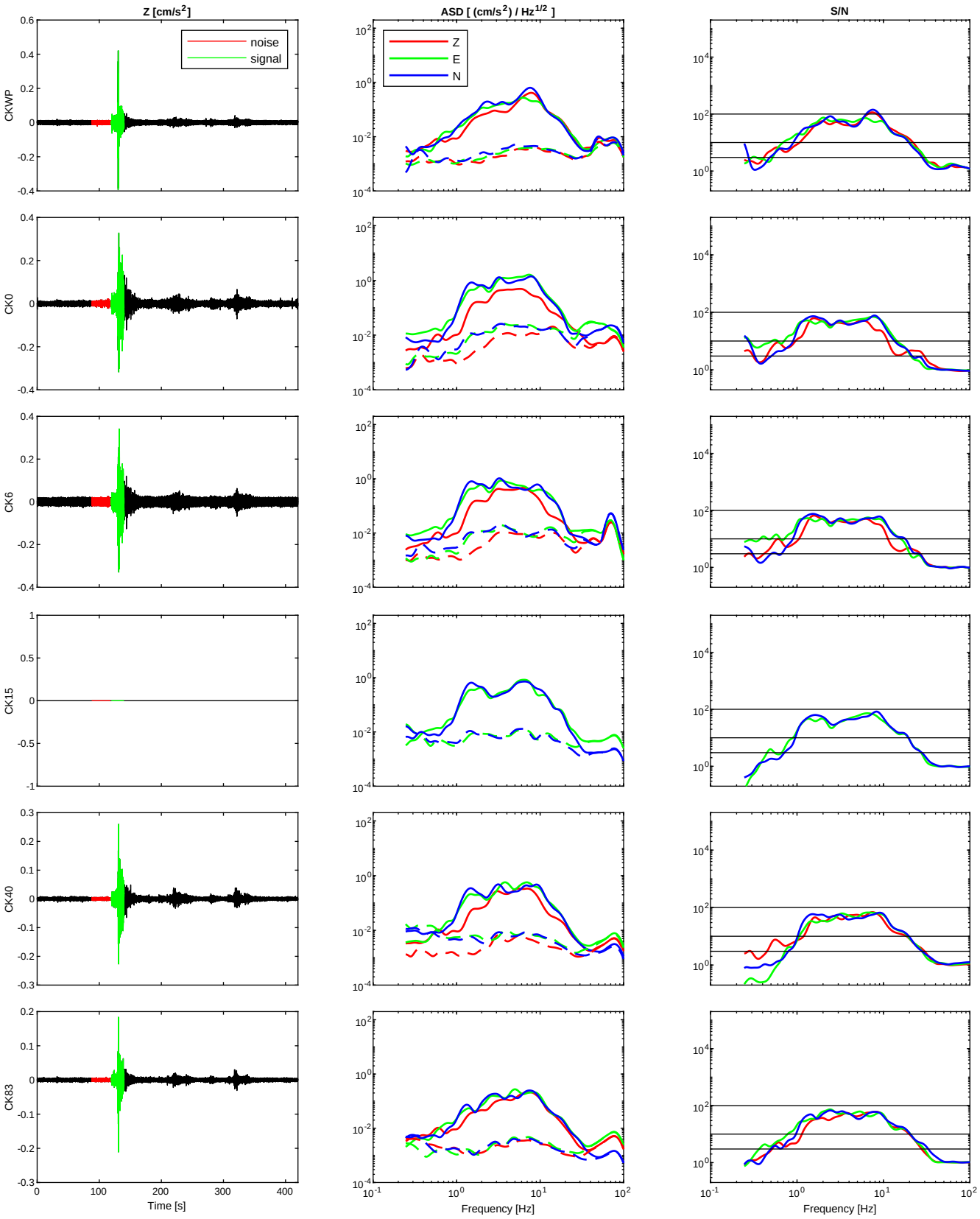

Event #591 - occurred on 2018/10/27 at 05:28:46 - M_L=4.6 - M_W=4.4 - R_{HYP}=77.6 km - PGA_{CK0}=9.8 cm/s^2

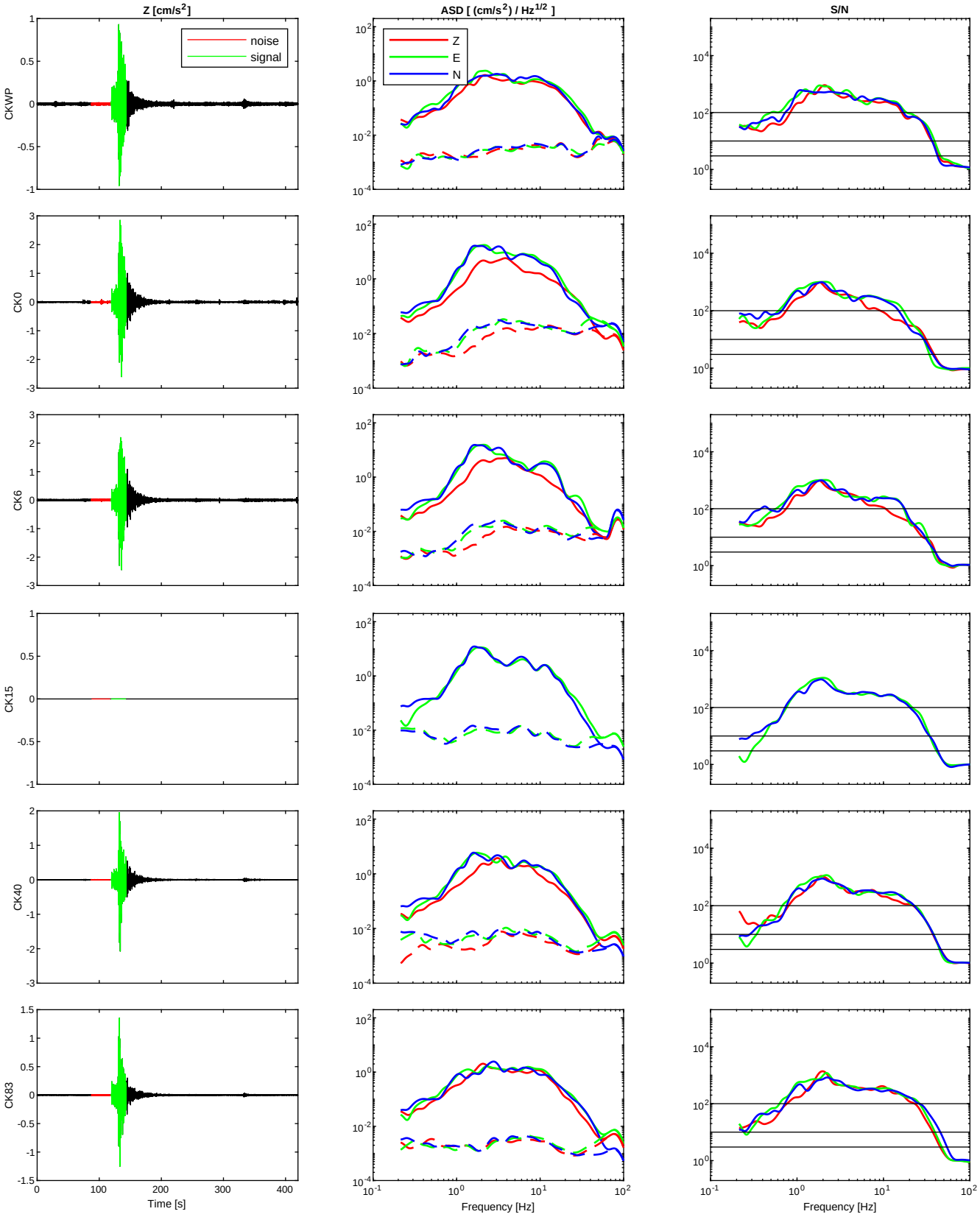

Event #592 - occurred on 2018/10/27 at 08:56:42 - M_L=3.7 - R_{HYP}=66.9 km - PGA_{CK0}=2.7 cm/s^2

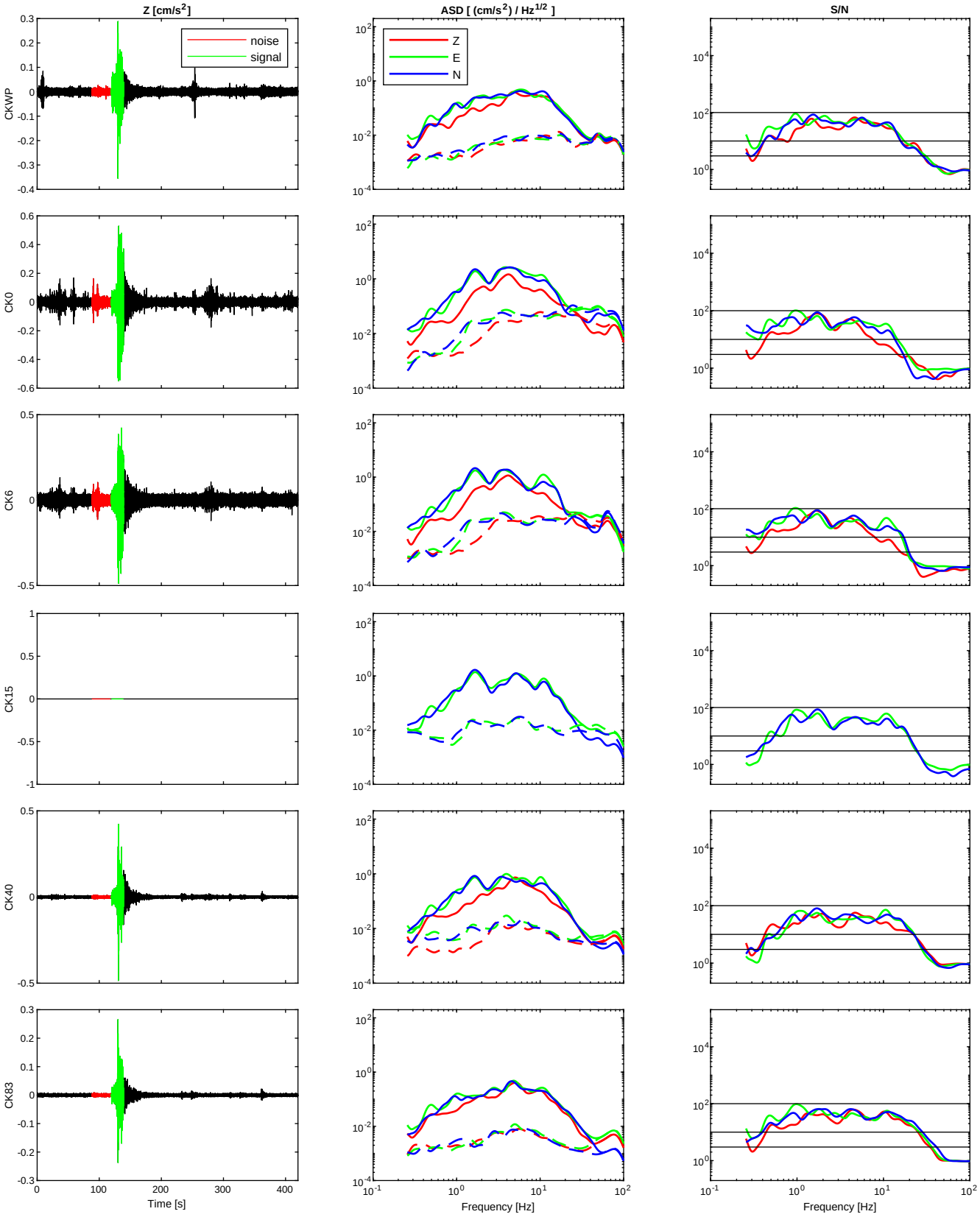

Event #593 - occurred on 2018/10/27 at 10:08:35 - M_L=3.5 - R_{HYP}=102.8 km - PGA_{CK0}=1.9 cm/s^2

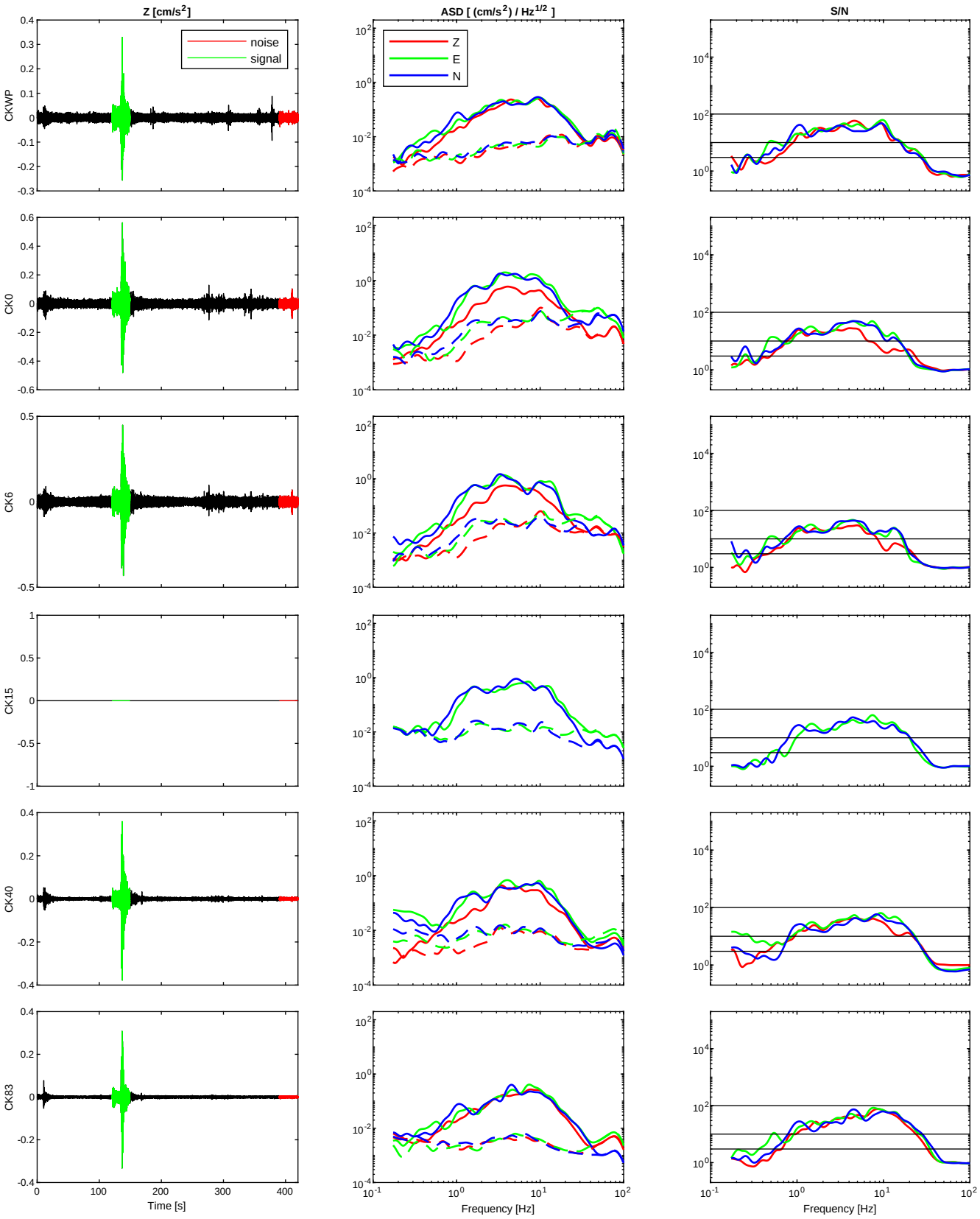

Event #594 - occurred on 2018/10/27 at 10:13:42 - M_L=4.1 - R_{HYP}=87.5 km - PGA_{CK0}=4.4 cm/s^2

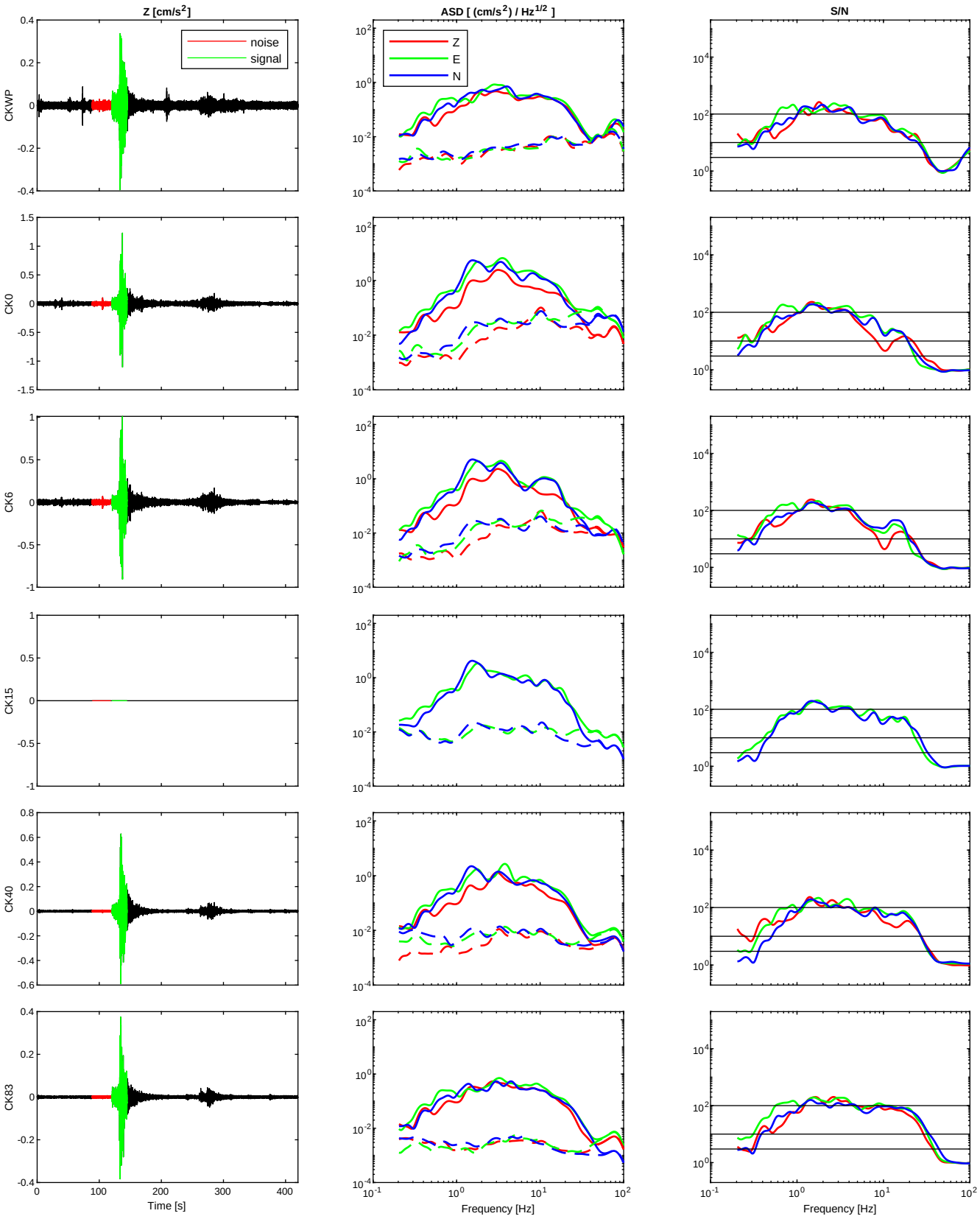

Event #595 - occurred on 2018/10/27 at 11:51:46 - M_L=3.8 - R_{HYP}=89.8 km - PGA_{CK0}=1.4 cm/s^2

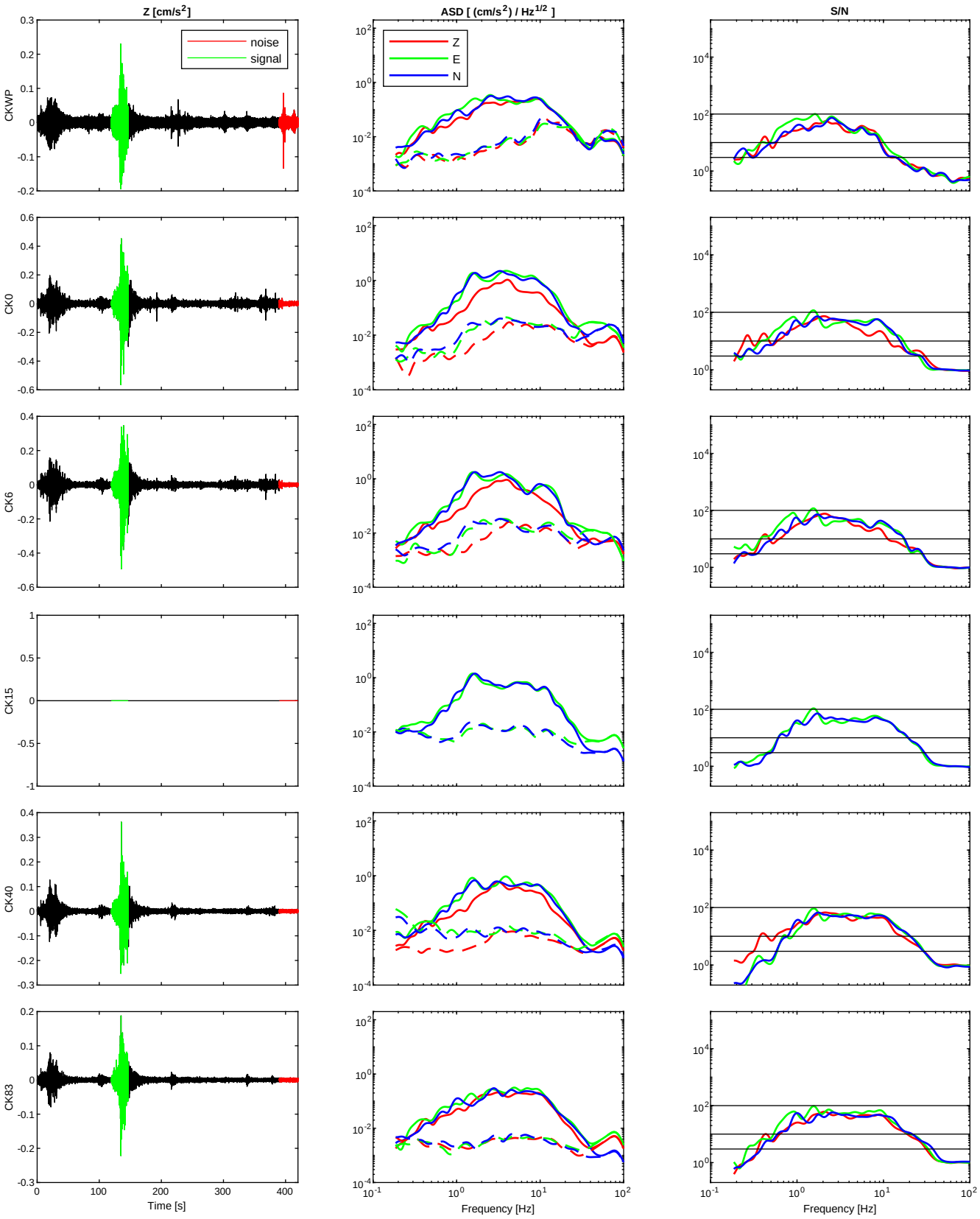

Event #596 - occurred on 2018/10/27 at 14:33:26 - M_L=4.1 - R_{HYP}=80.3 km - PGA_{CK0}=2.7 cm/s^2

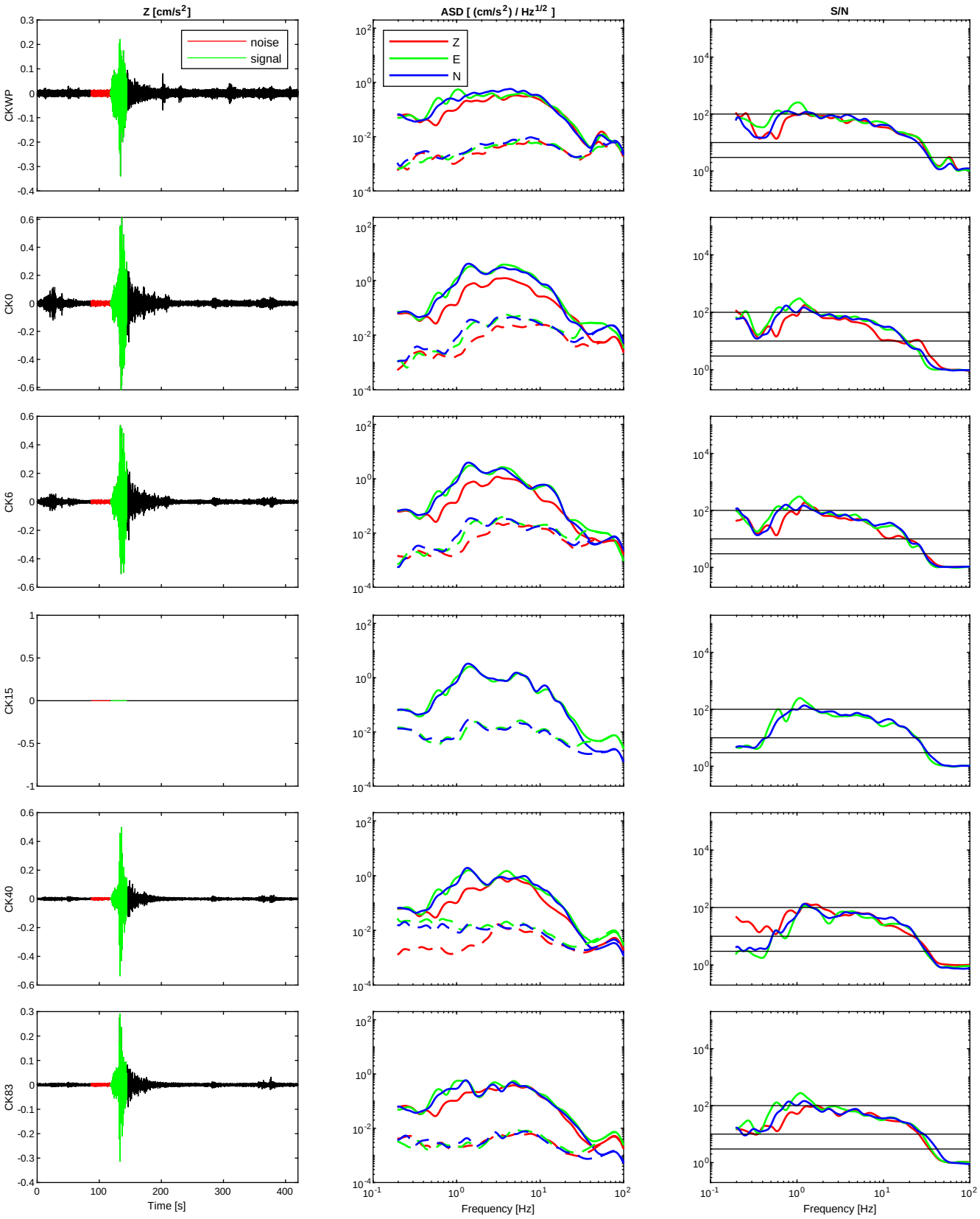

Event #597 - occurred on 2018/10/27 at 18:29:57 - M_L=3.4 - R_{HYP}=58.8 km - PGA_{CK0}=1.6 cm/s^2

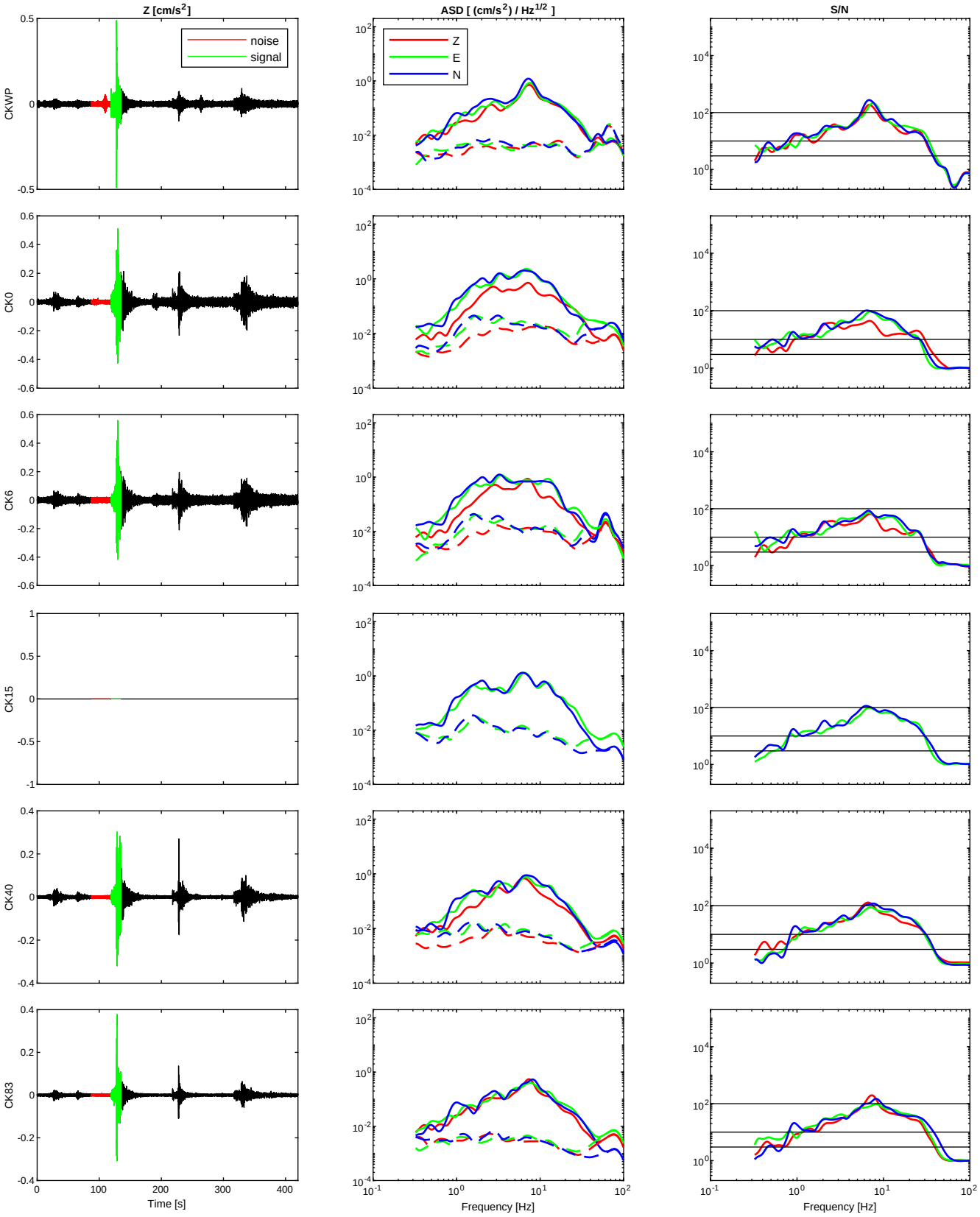

Event #598 - occurred on 2018/10/27 at 23:39:50 - M_L=3.9 - R_{HYP}=99.2 km - PGA_{CK0}=1.1 cm/s^2

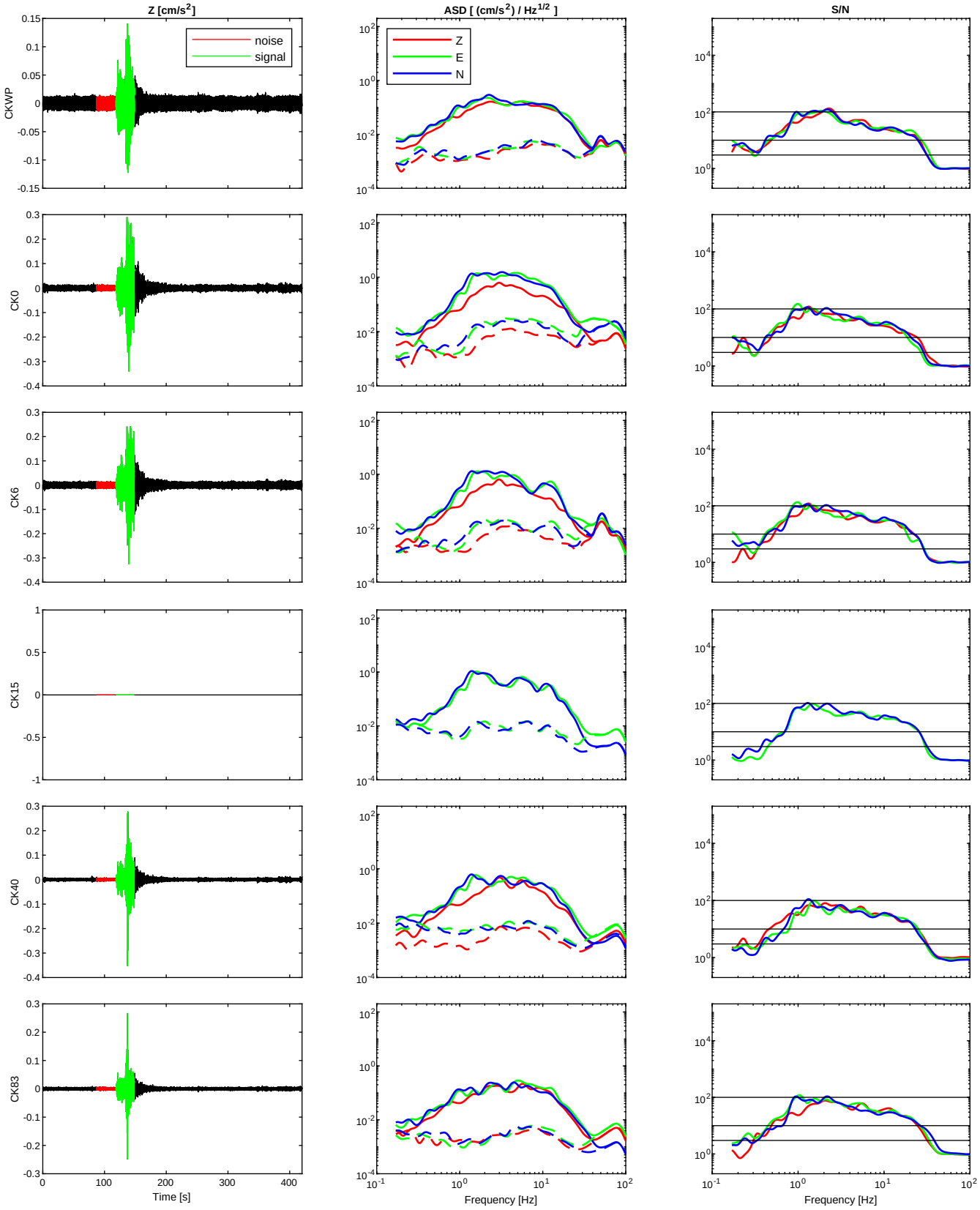

Event #599 - occurred on 2018/10/28 at 02:52:29 - M_L=3.9 - R_{HYP}=107.6 km - PGA_{CK0}=2.1 cm/s^2

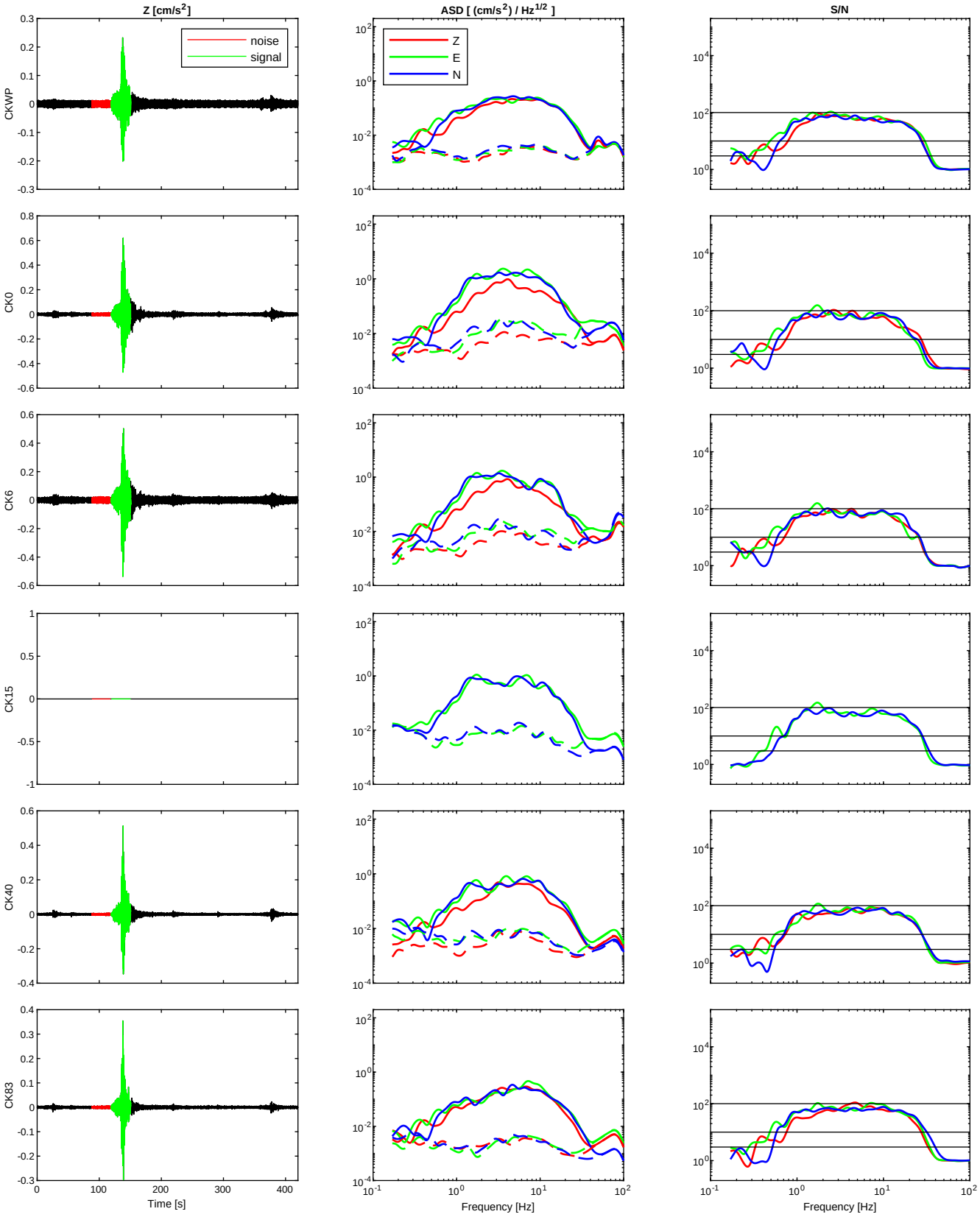

Event #600 - occurred on 2018/10/28 at 03:24:16 - M_L=3.9 - R_{HYP}=80.3 km - PGA_{CK0}=1.9 cm/s^2

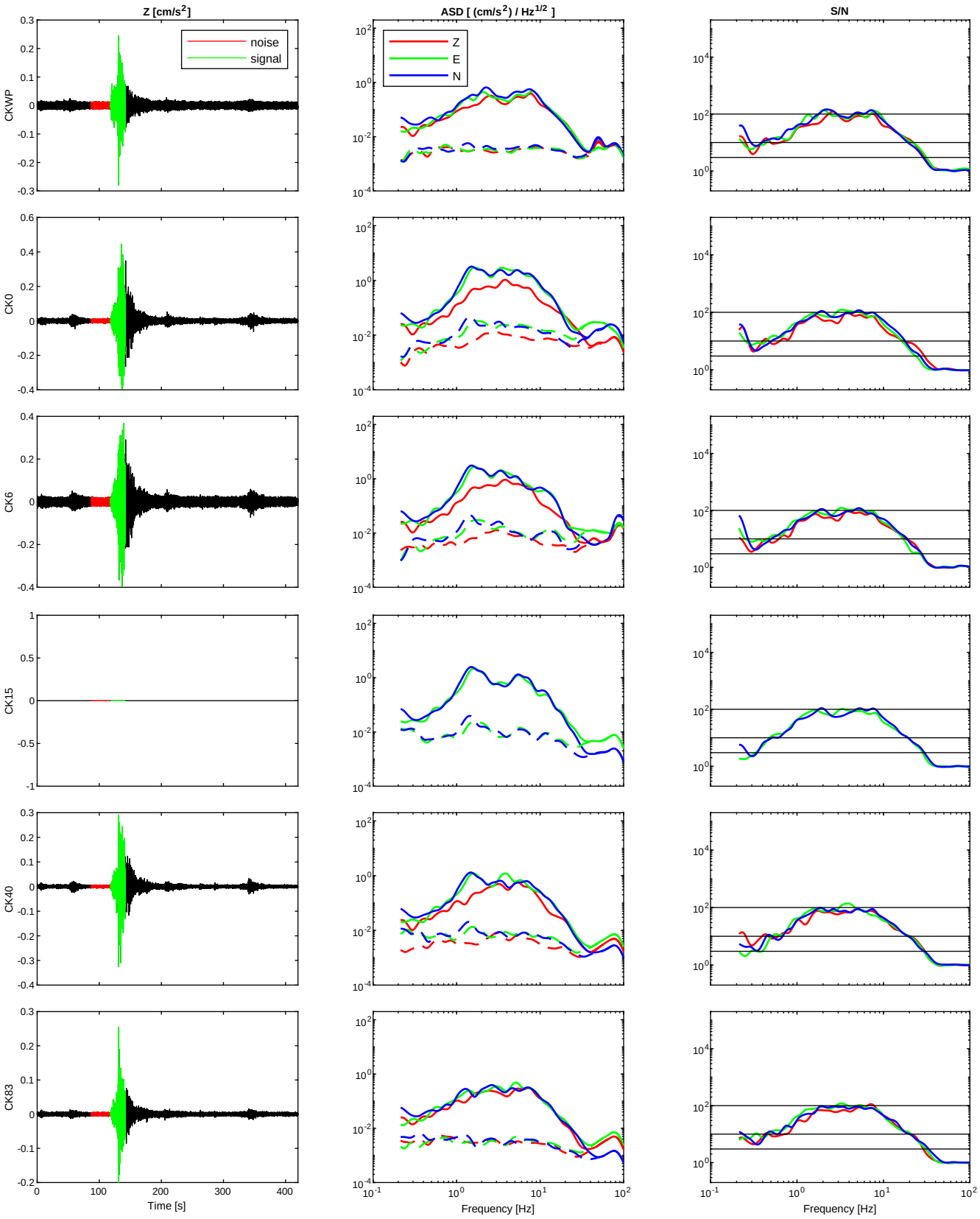

Event #601 - occurred on 2018/10/28 at 05:24:39 - M_L=3.6 - R_{HYP}=98.5 km - PGA_{CK0}=1.5 cm/s^2

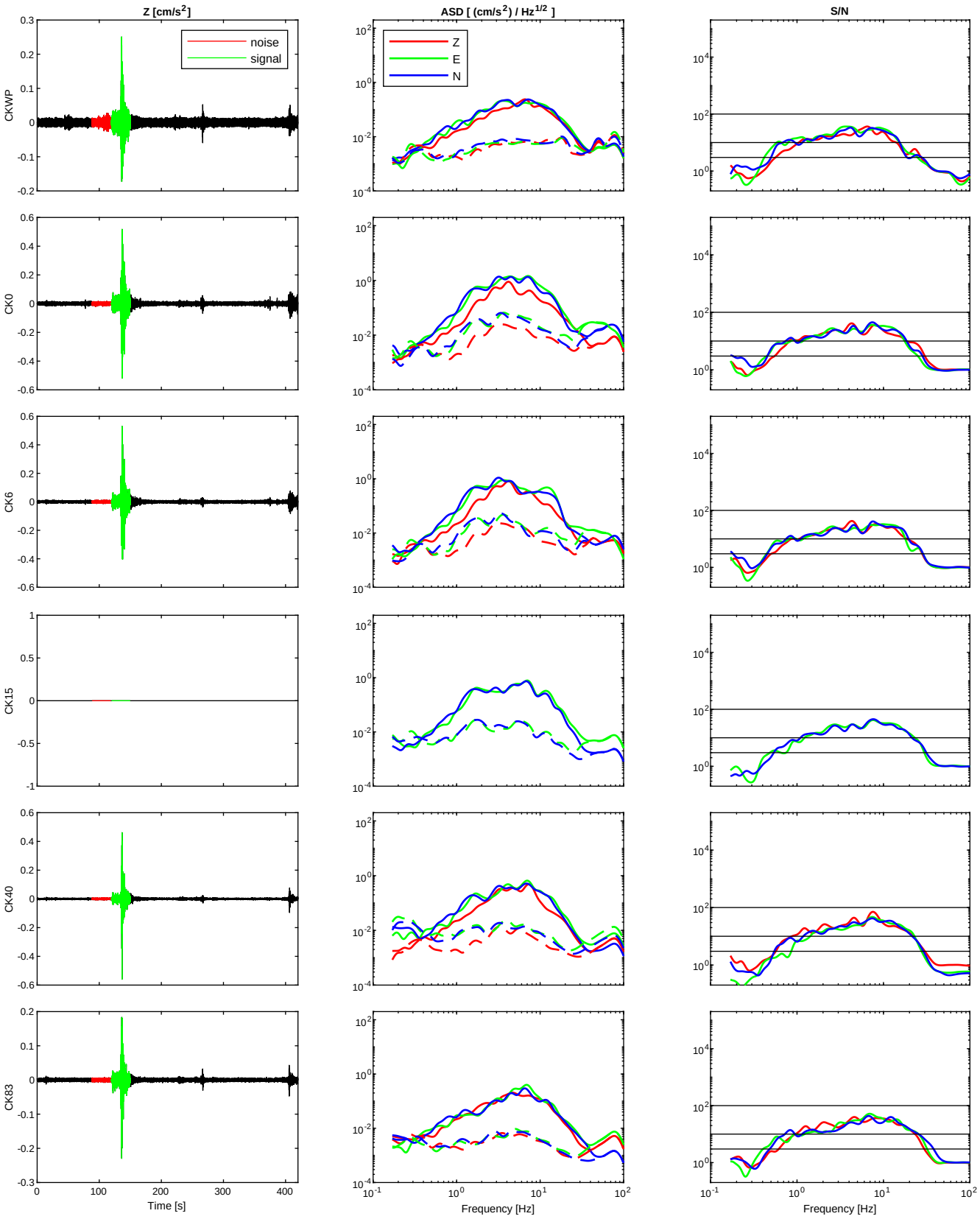

Event #602 - occurred on 2018/10/28 at 12:53:43 - M_L=3.5 - R_{HYP}=87.4 km - PGA_{CK0}=1.4 cm/s^2

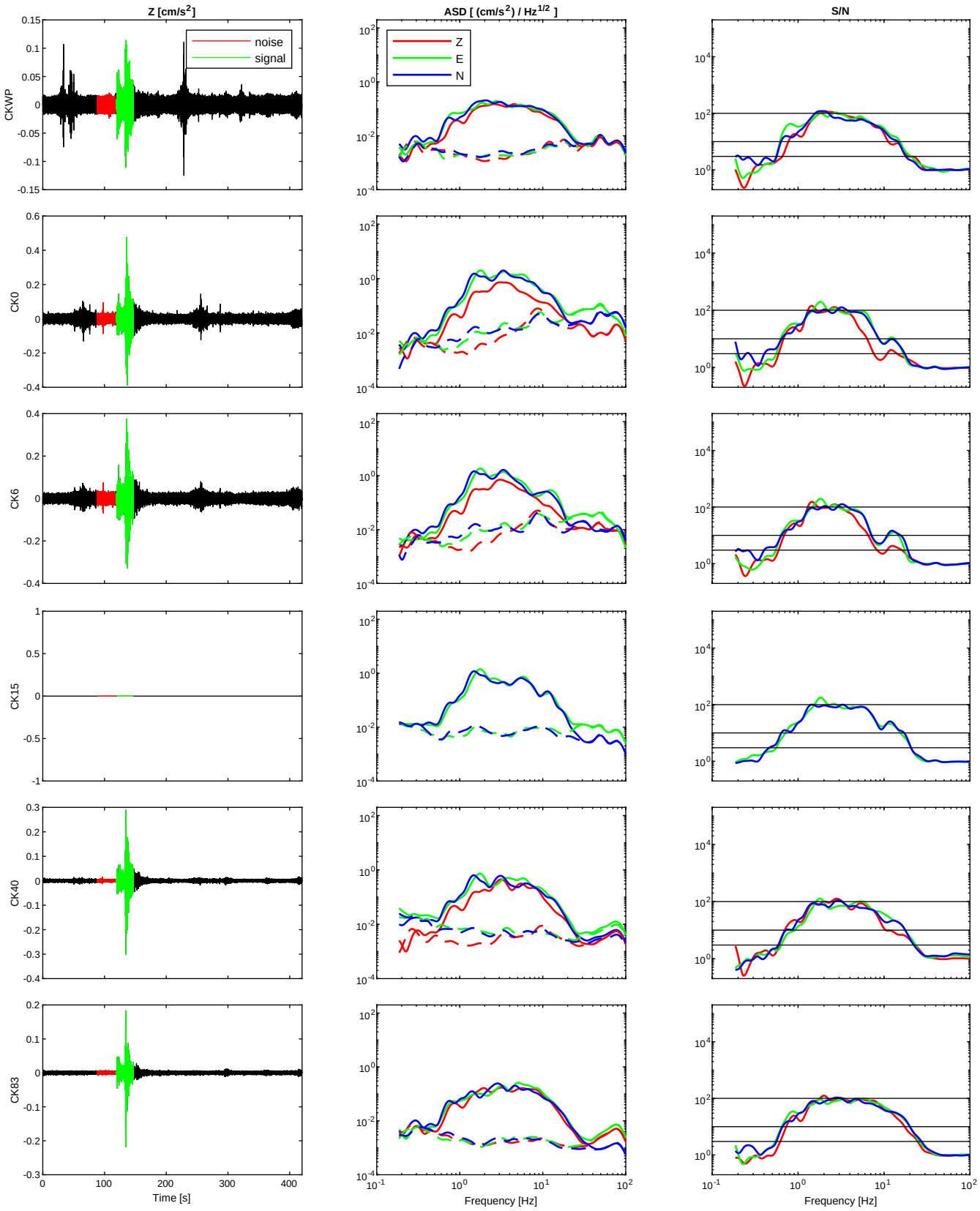

Event #603 - occurred on 2018/10/28 at 13:59:37 - M_L=3.9 - R_{HYP}=79.2 km - PGA_{CK0}=3.9 cm/s^2

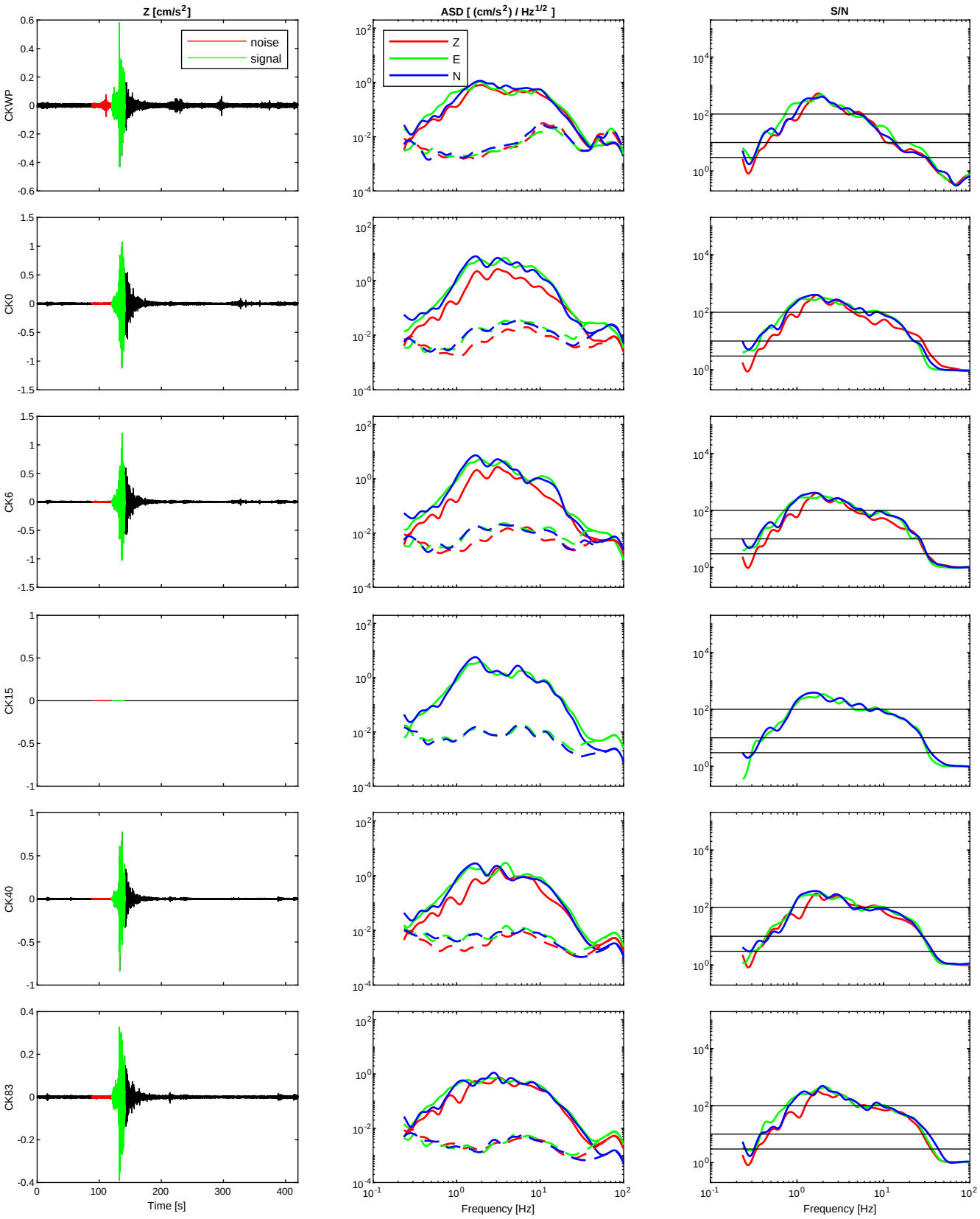

Event #604 - occurred on 2018/10/28 at 14:52:25 - M_L=3.6 - R_{HYP}=56.6 km - PGA_{CK0}=1.5 cm/s^2

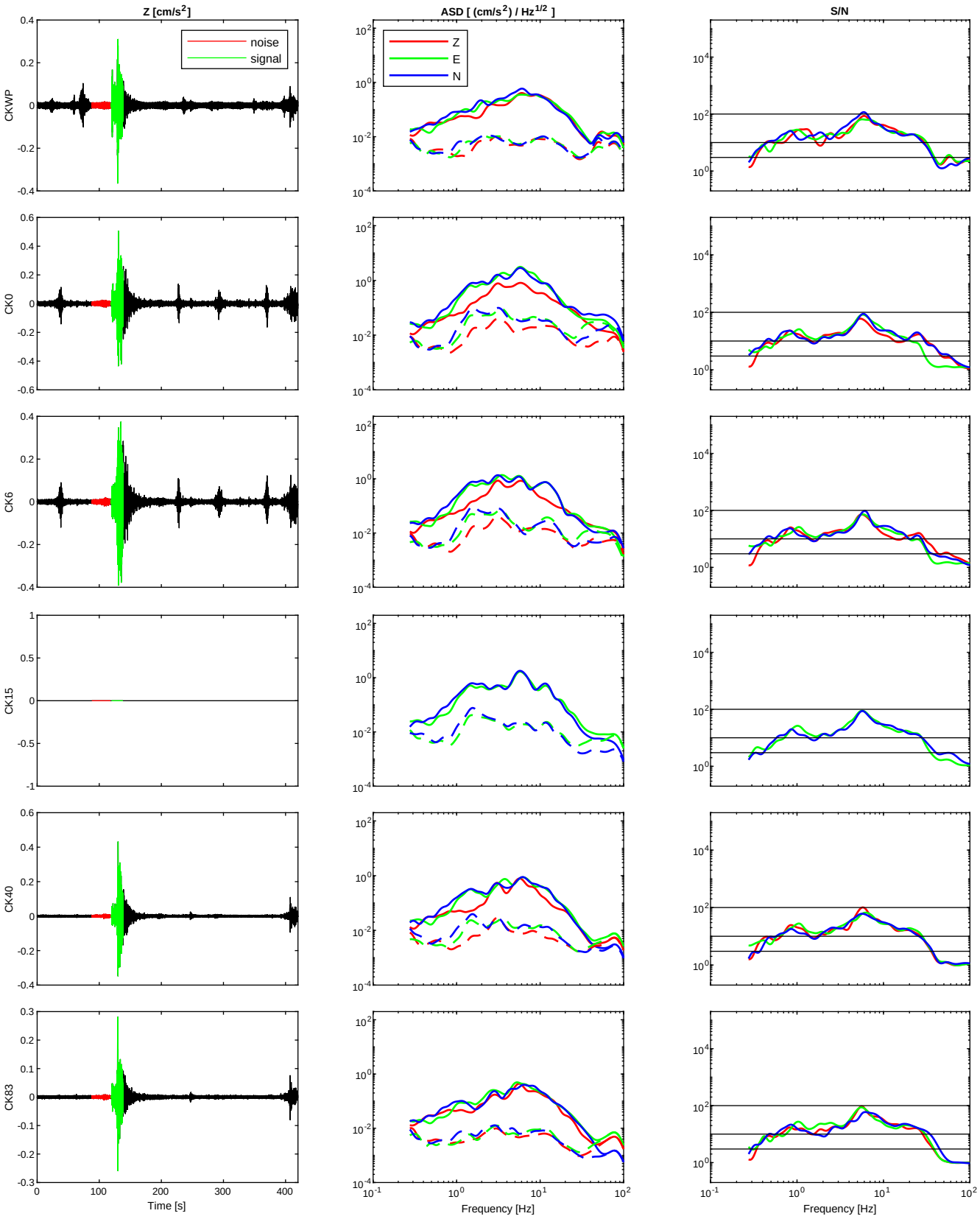

Event #605 - occurred on 2018/10/28 at 20:34:10 - M_L=4 - R_{HYP}=88.8 km - PGA_{CK0}=2.4 cm/s^2

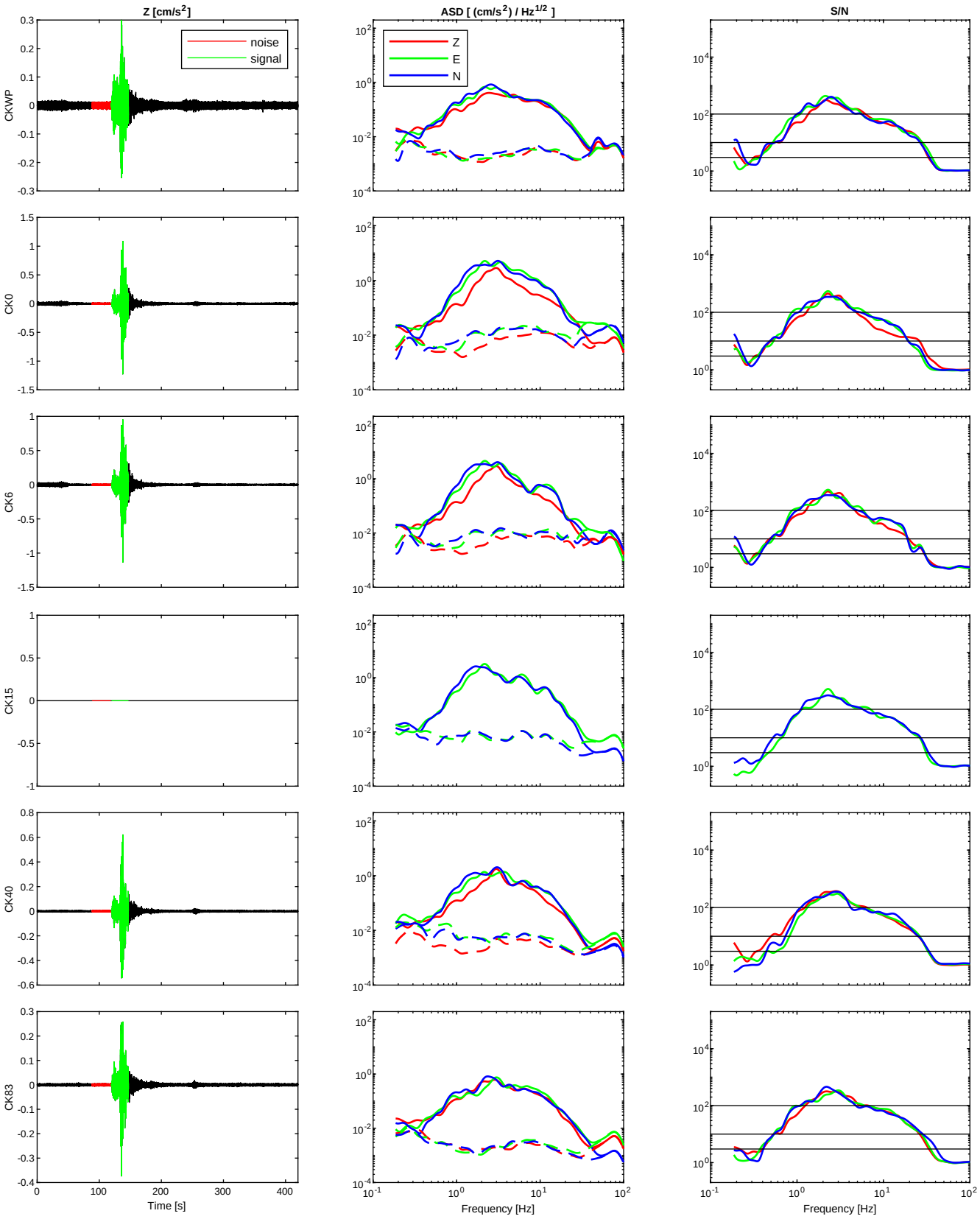

Event #606 - occurred on 2018/10/28 at 20:40:20 - M_L=4.1 - R_{HYP}=98.8 km - PGA_{CK0}=2.4 cm/s^2

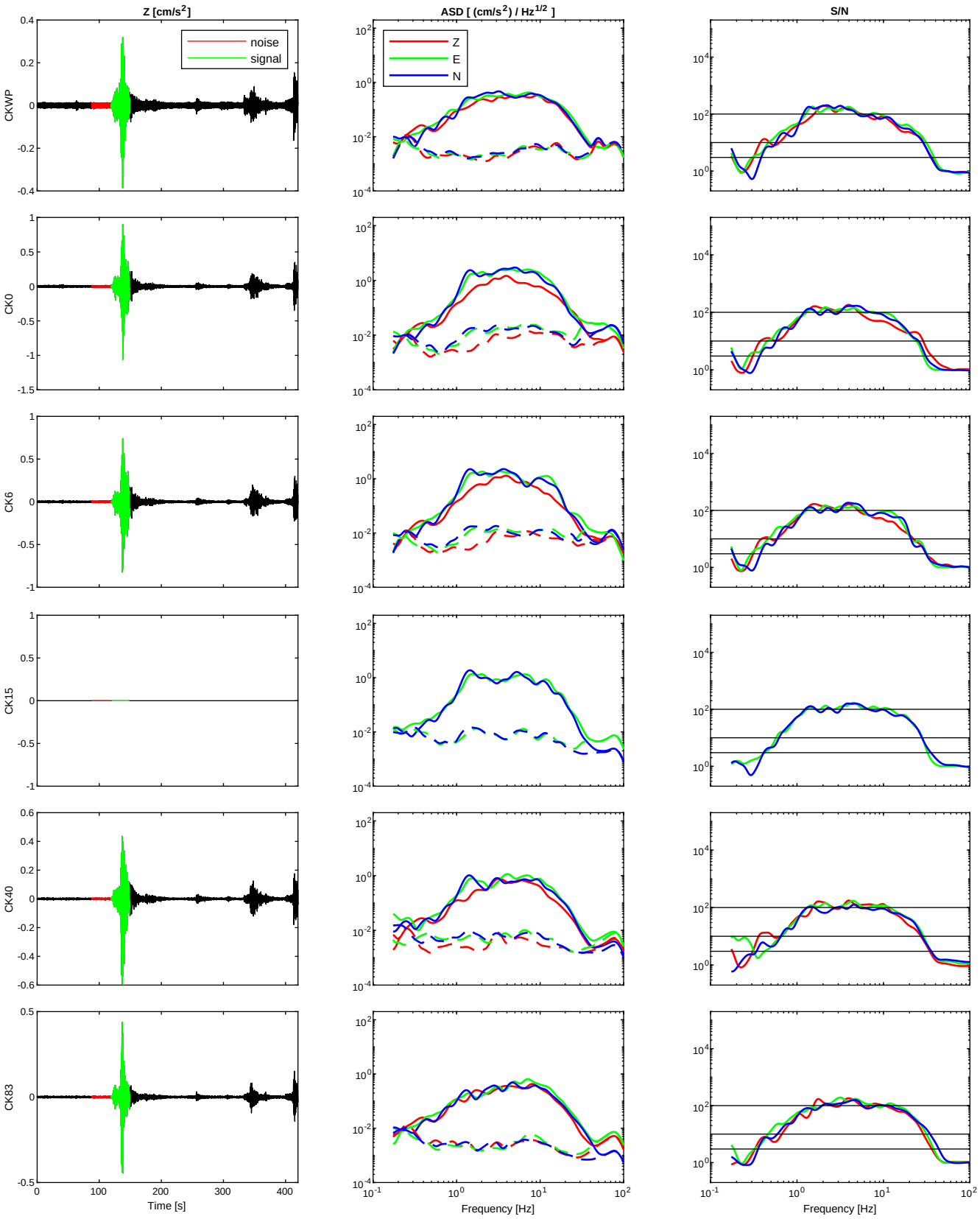

Event #607 - occurred on 2018/10/29 at 04:52:11 - M_L=4.1 - R_{HYP}=74.2 km - PGA_{CK0}=4.0 cm/s^2

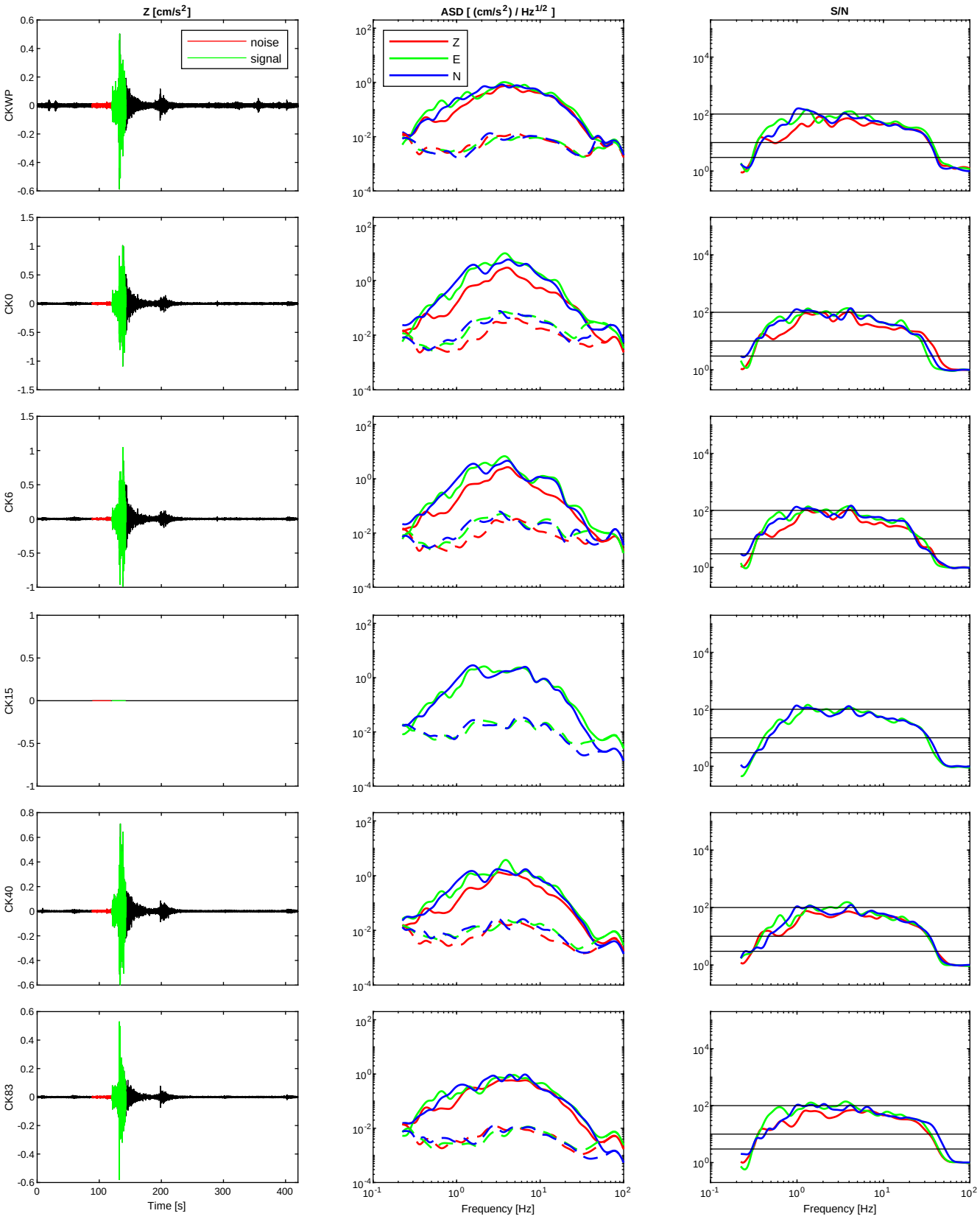

Event #608 - occurred on 2018/10/29 at 08:30:33 - M_L=3.9 - R_{HYP}=69.1 km - PGA_{CK0}=1.6 cm/s^2

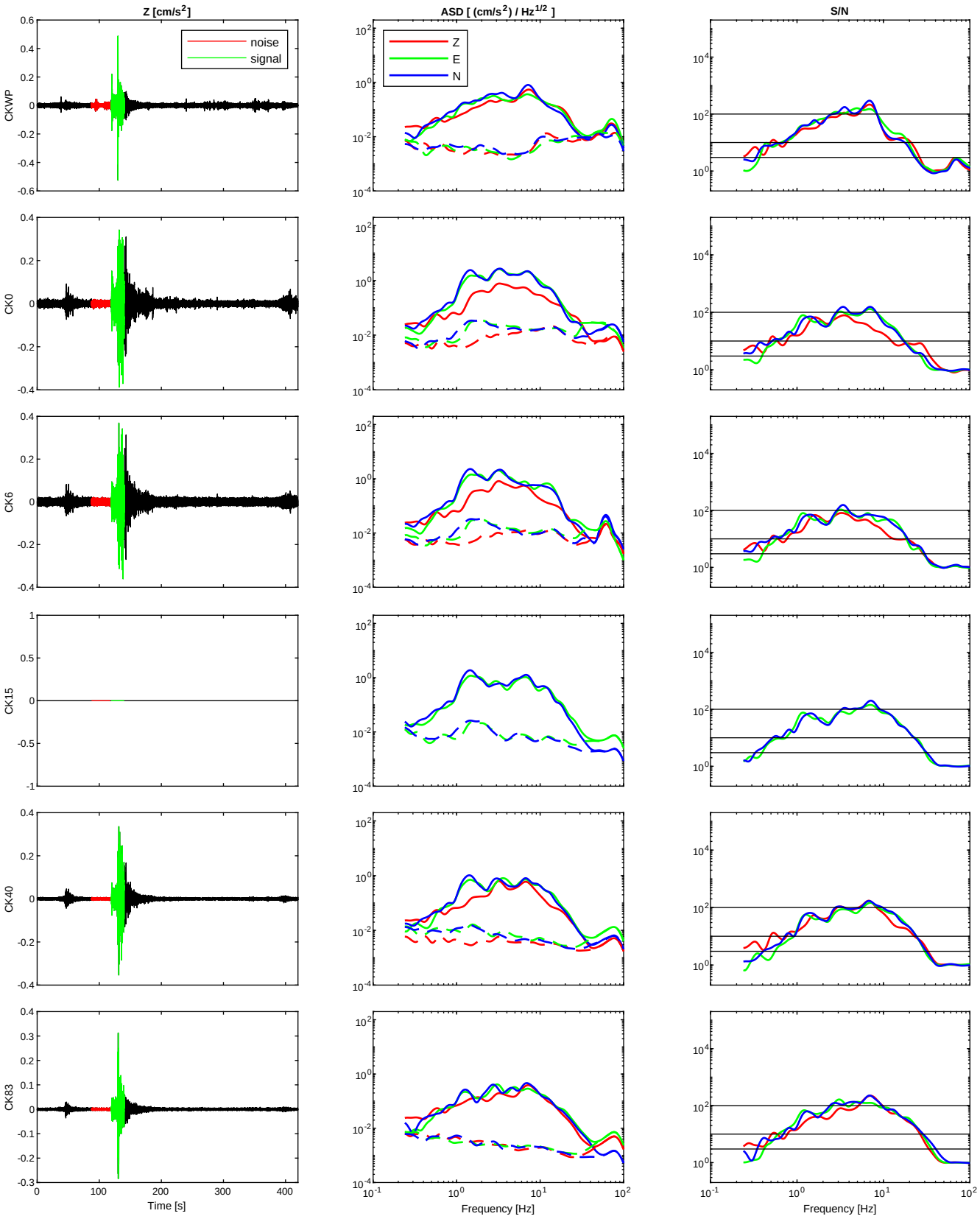

Event #609 - occurred on 2018/10/29 at 08:46:41 - M_L=3.7 - R_{HYP}=70.5 km - PGA_{CK0}=2.7 cm/s^2

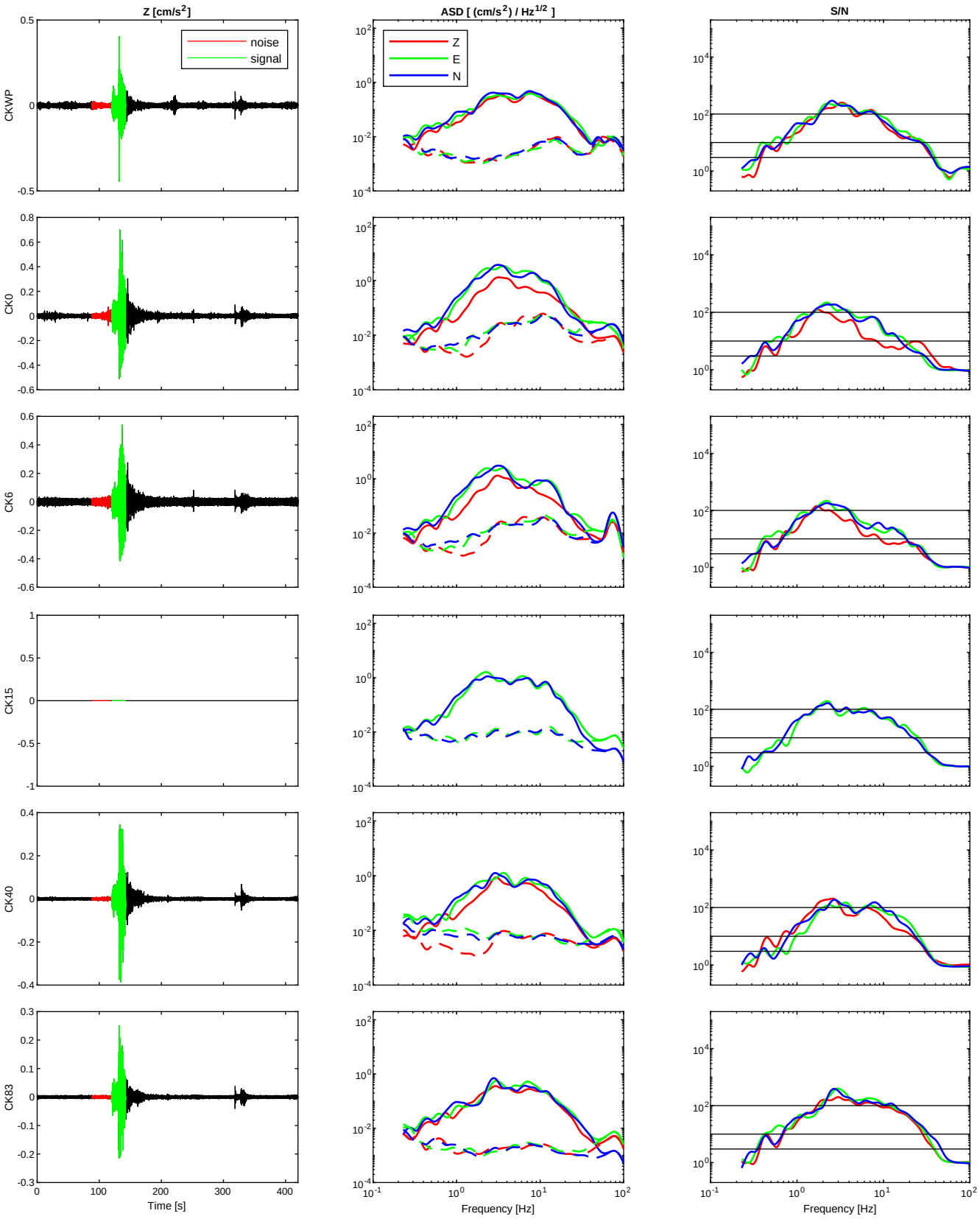

Event #610 - occurred on 2018/10/29 at 09:57:31 - M_L=3.4 - R_{HYP}=72.3 km - PGA_{CK0}=1.8 cm/s^2

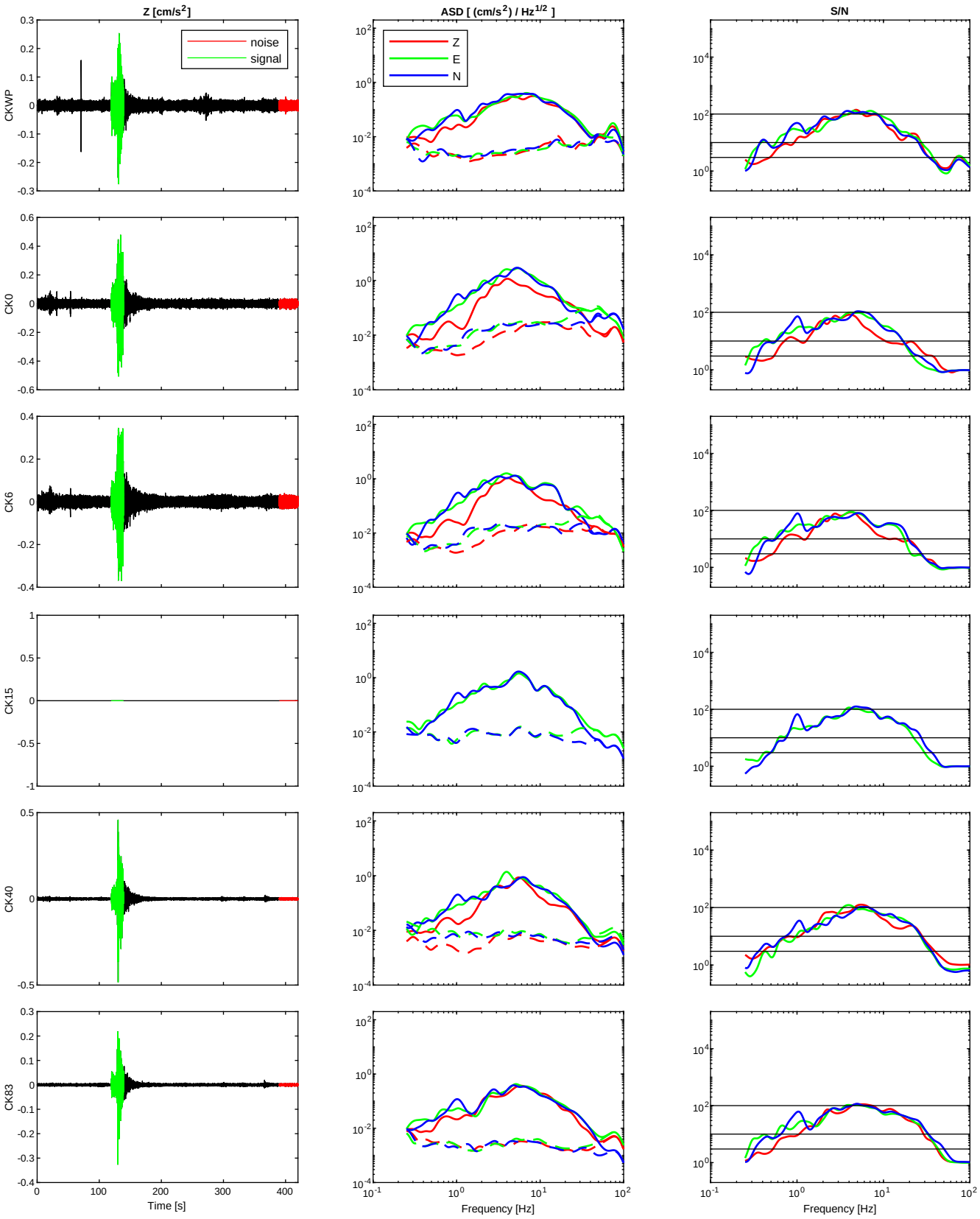

Event #611 - occurred on 2018/10/29 at 11:29:33 - M_L=4.1 - R_{HYP}=64.3 km - PGA_{CK0}=4.0 cm/s^2

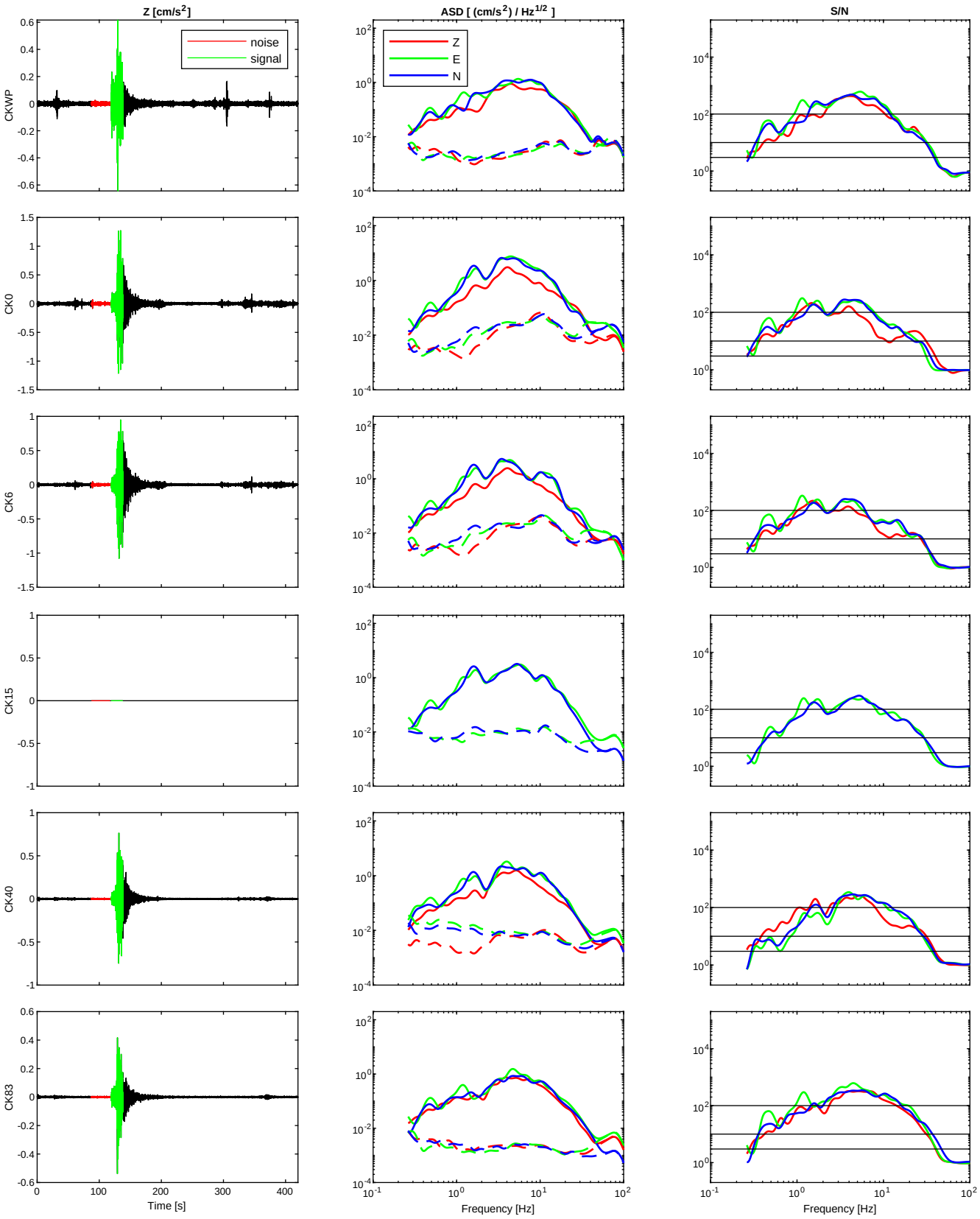

Event #612 - occurred on 2018/10/29 at 12:21:13 - M_L=3.7 - R_{HYP}=84.8 km - PGA_{CK0}=1.9 cm/s^2

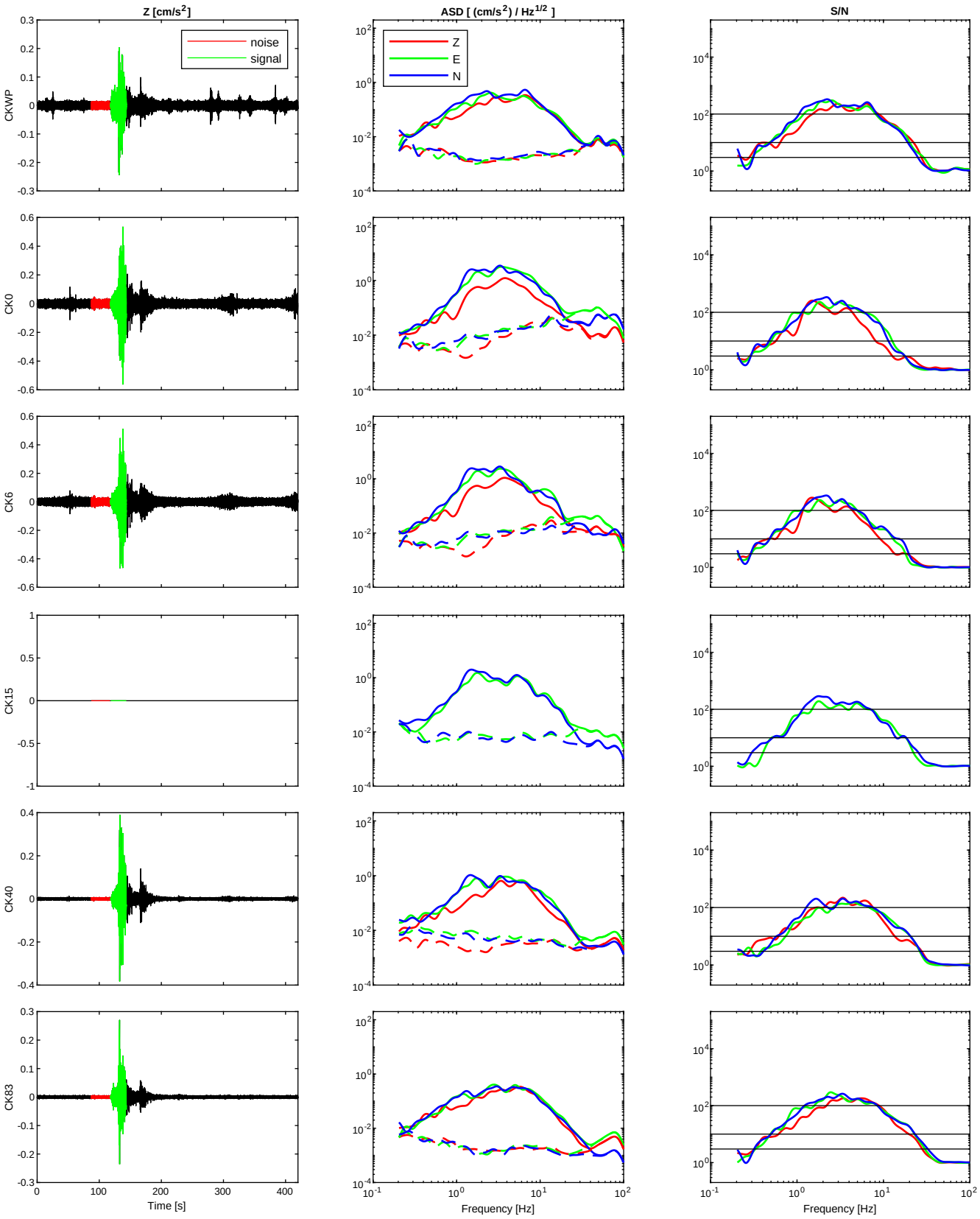

Event #613 - occurred on 2018/10/29 at 15:01:39 - M_L=4.3 - R_{HYP}=93.9 km - PGA_{CK0}=3.0 cm/s^2

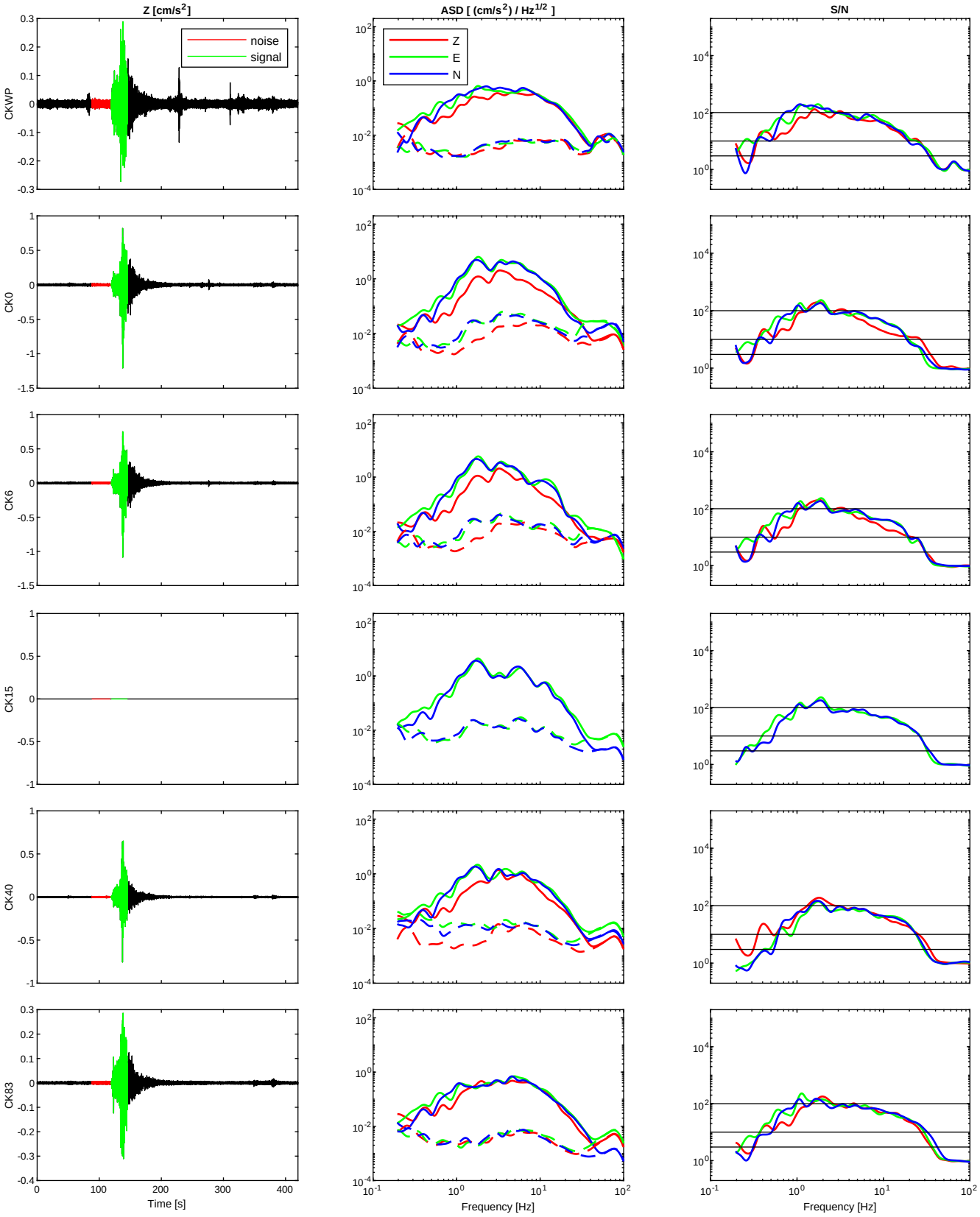

Event #614 - occurred on 2018/10/29 at 20:23:28 - M_L=3.7 - R_{HYP}=90.0 km - PGA_{CK0}=1.7 cm/s^2

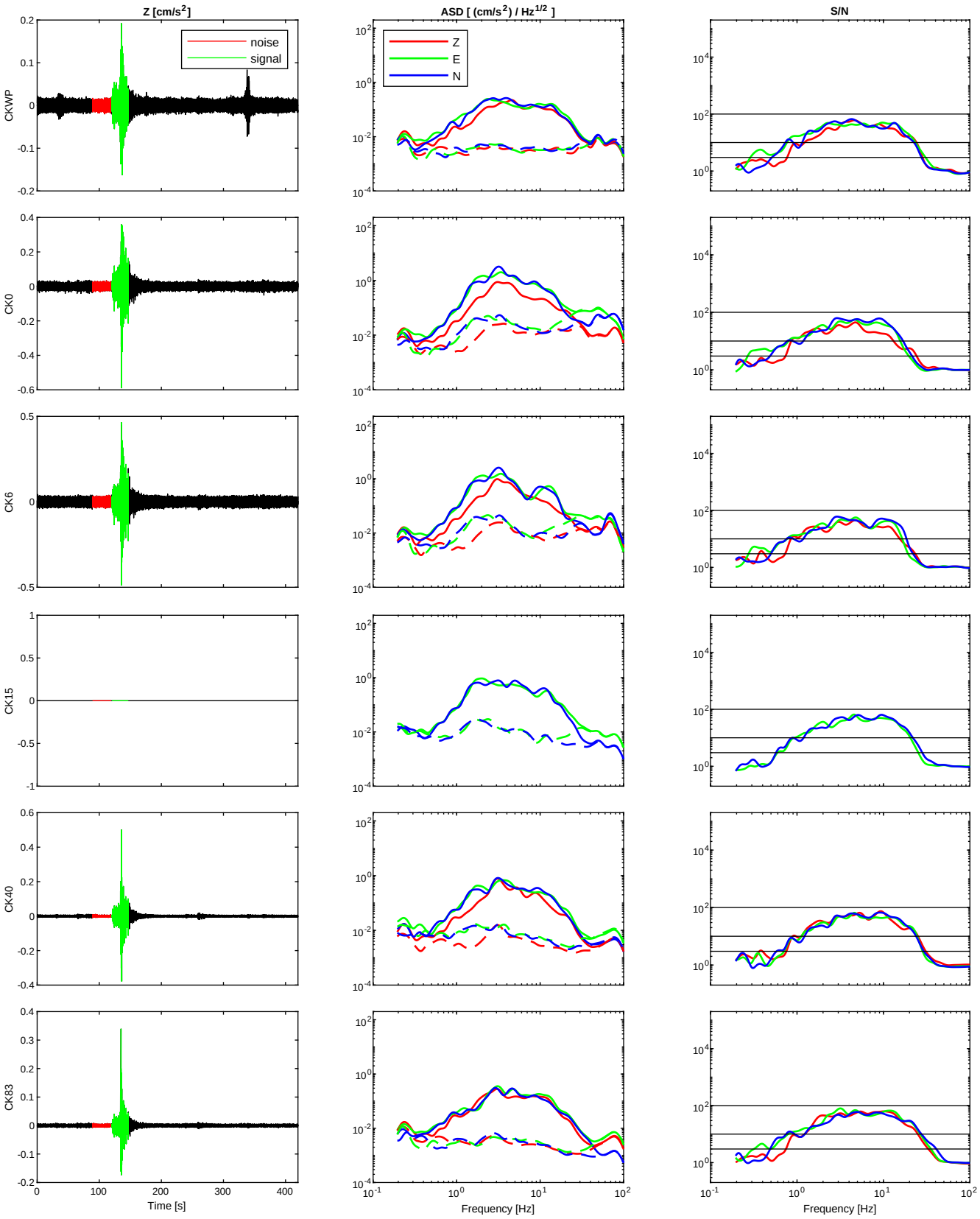

Event #615 - occurred on 2018/10/30 at 02:59:59 - M_L=5.4 - R_{HYP}=63.7 km - PGA_{CK0}=67.7 cm/s^2

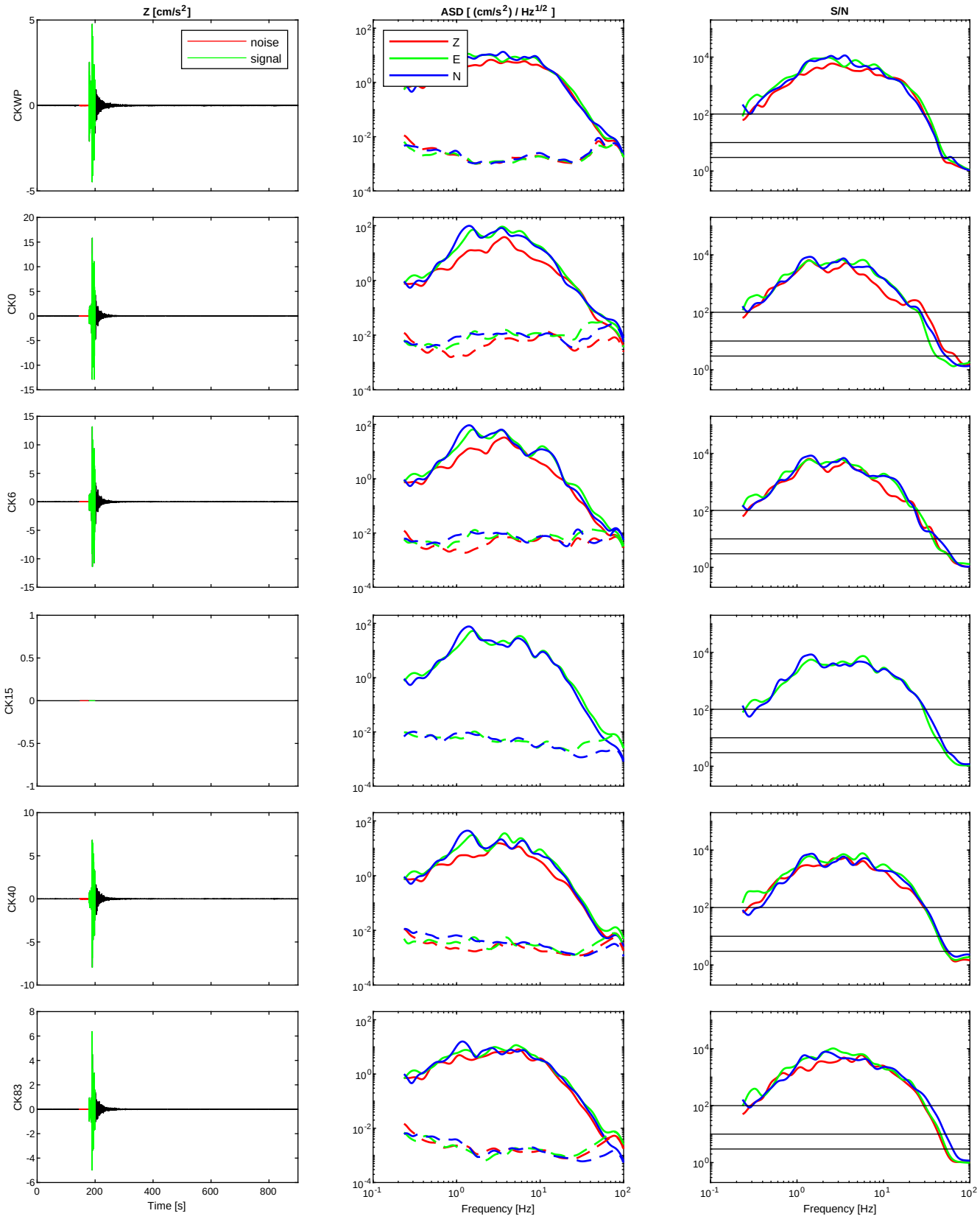

Event #616 - occurred on 2018/10/30 at 03:20:37 - M_L=3.9 - R_{HYP}=70.0 km - PGA_{CK0}=1.6 cm/s^2

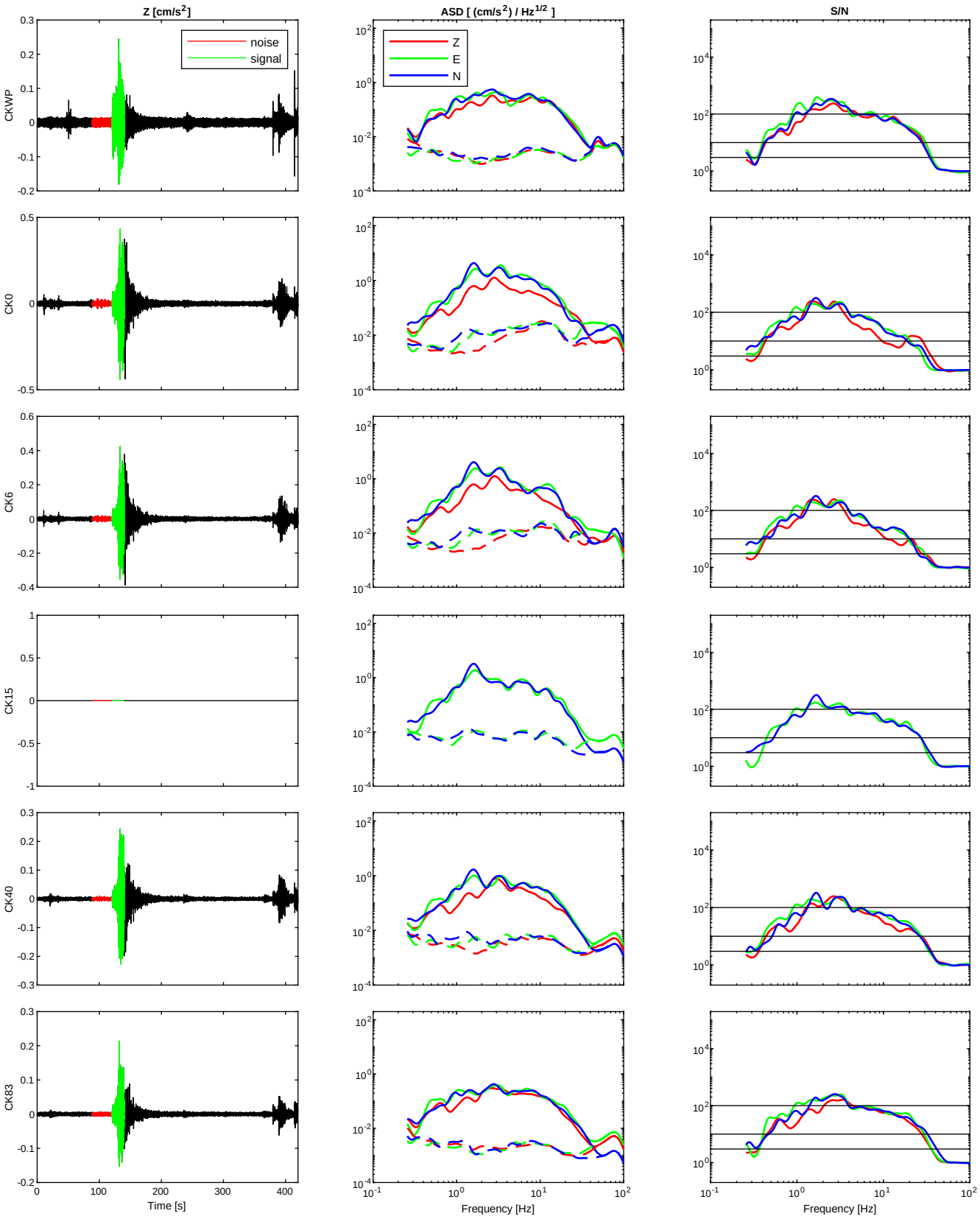

Event #617 - occurred on 2018/10/30 at 04:57:30 - M_L=3.9 - R_{HYP}=62.7 km - PGA_{CK0}=1.7 cm/s^2

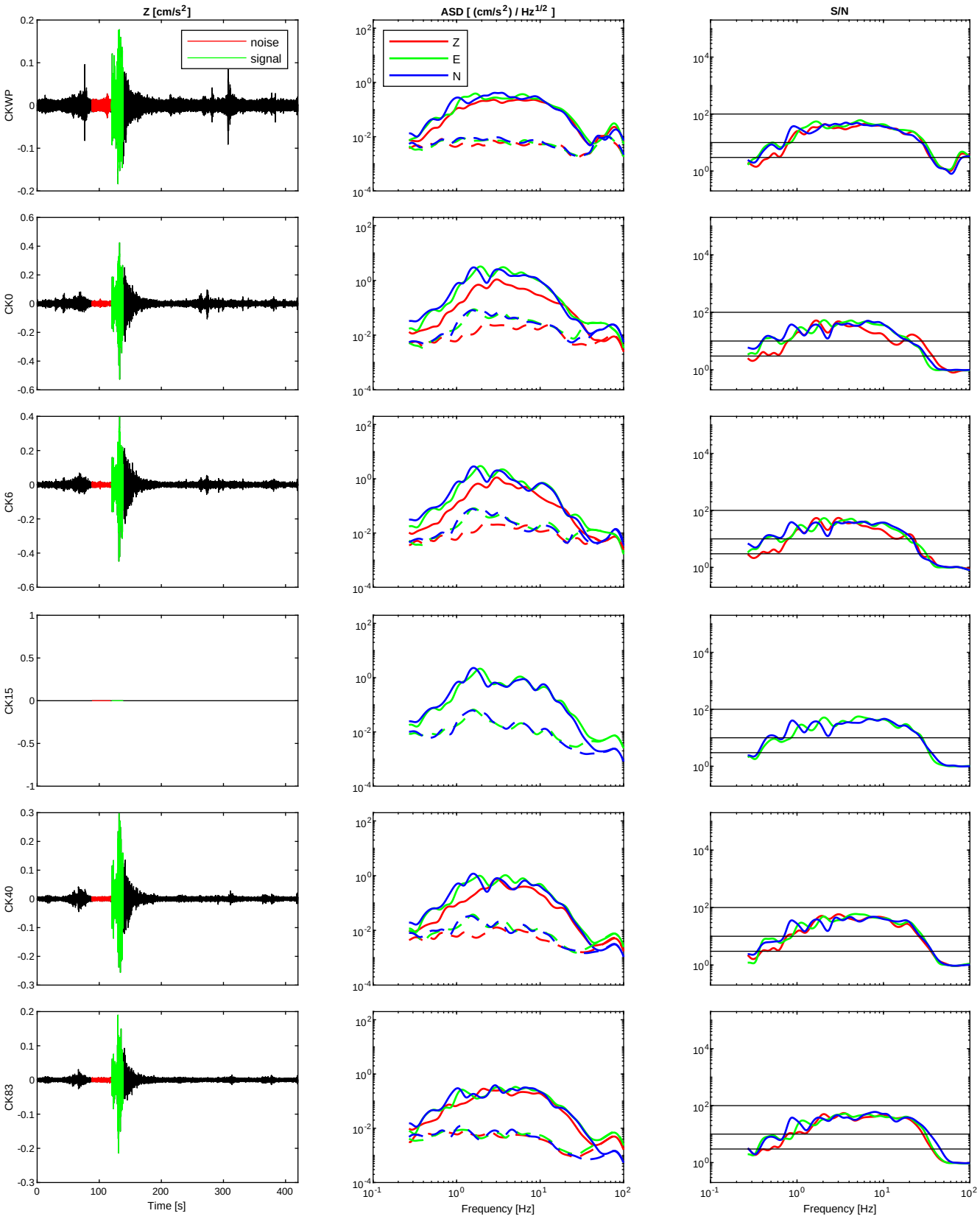

Event #618 - occurred on 2018/10/30 at 06:34:13 - M_L=4.2 - R_{HYP}=57.4 km - PGA_{CK0}=3.4 cm/s^2

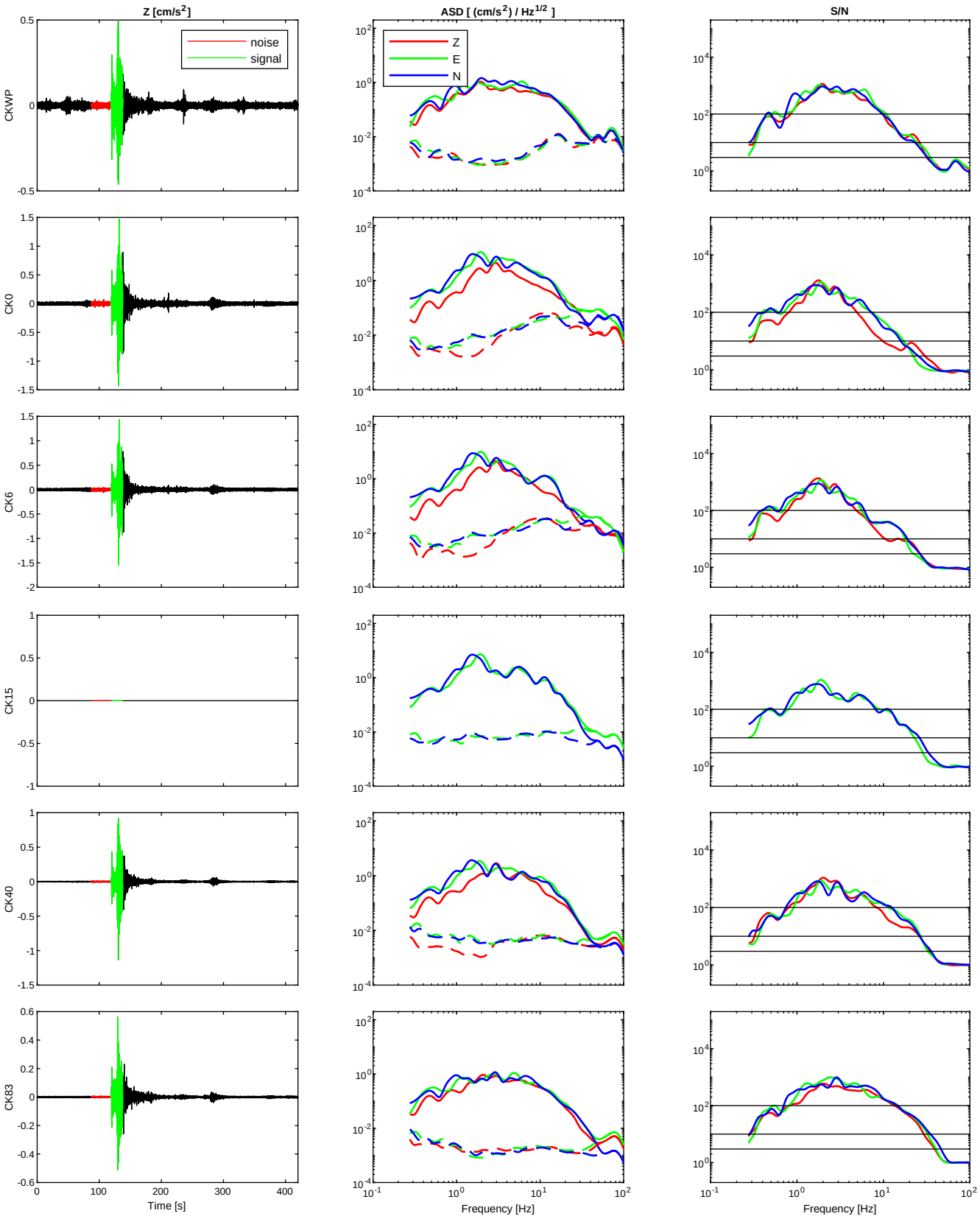

Event #619 - occurred on 2018/10/30 at 07:16:55 - M_L=3.9 - R_{HYP}=83.3 km - PGA_{CK0}=1.6 cm/s^2

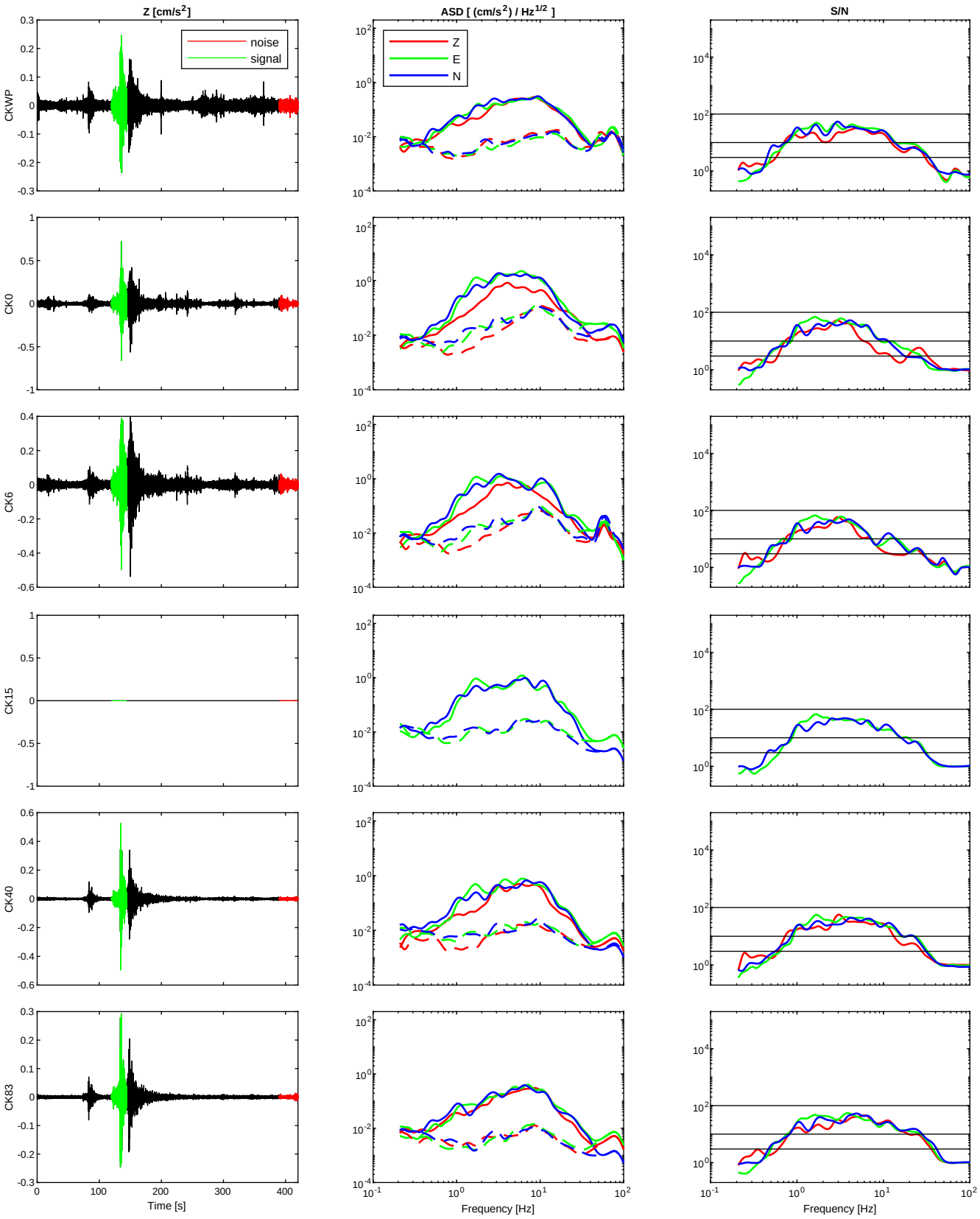

Event #620 - occurred on 2018/10/30 at 08:32:26 - M_L=4.8 - R_{HYP}=76.6 km - PGA_{CK0}=6.8 cm/s^2

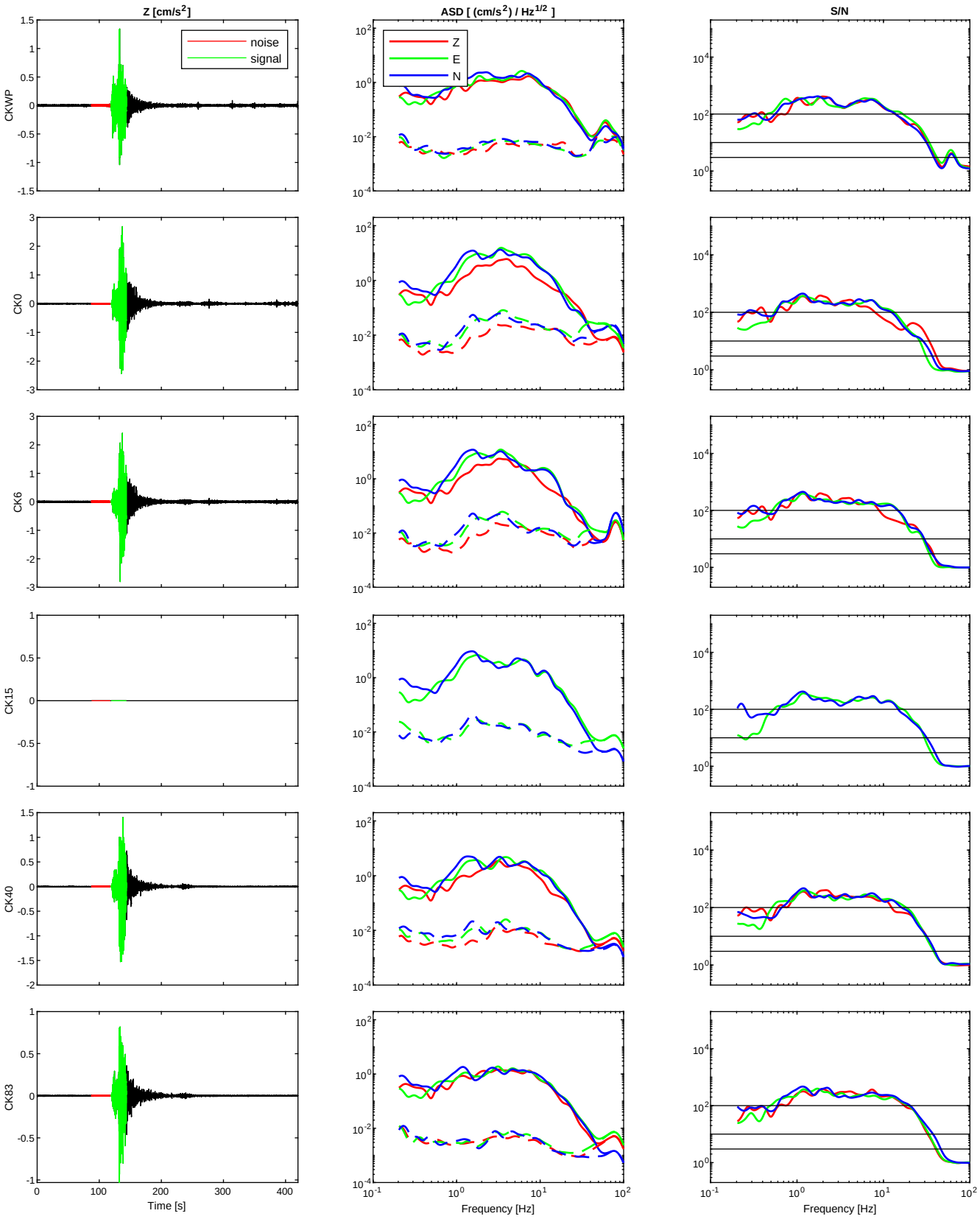

Event #621 - occurred on 2018/10/30 at 09:21:16 - M_L=3.8 - R_{HYP}=96.9 km - PGA_{CK0}=1.5 cm/s^2

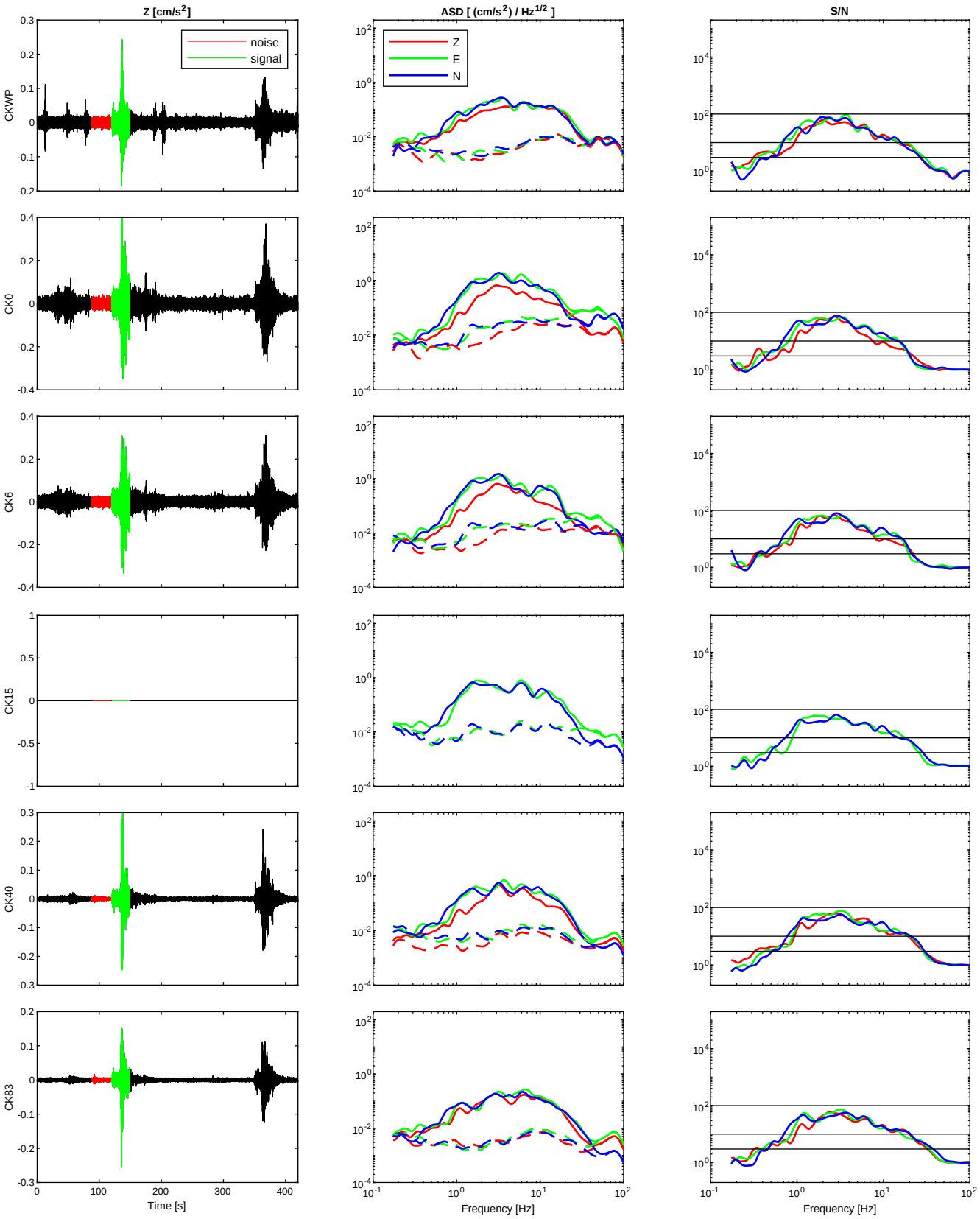

Event #622 - occurred on 2018/10/30 at 11:25:20 - M_L=3.9 - R_{HYP}=60.5 km - PGA_{CK0}=2.8 cm/s^2

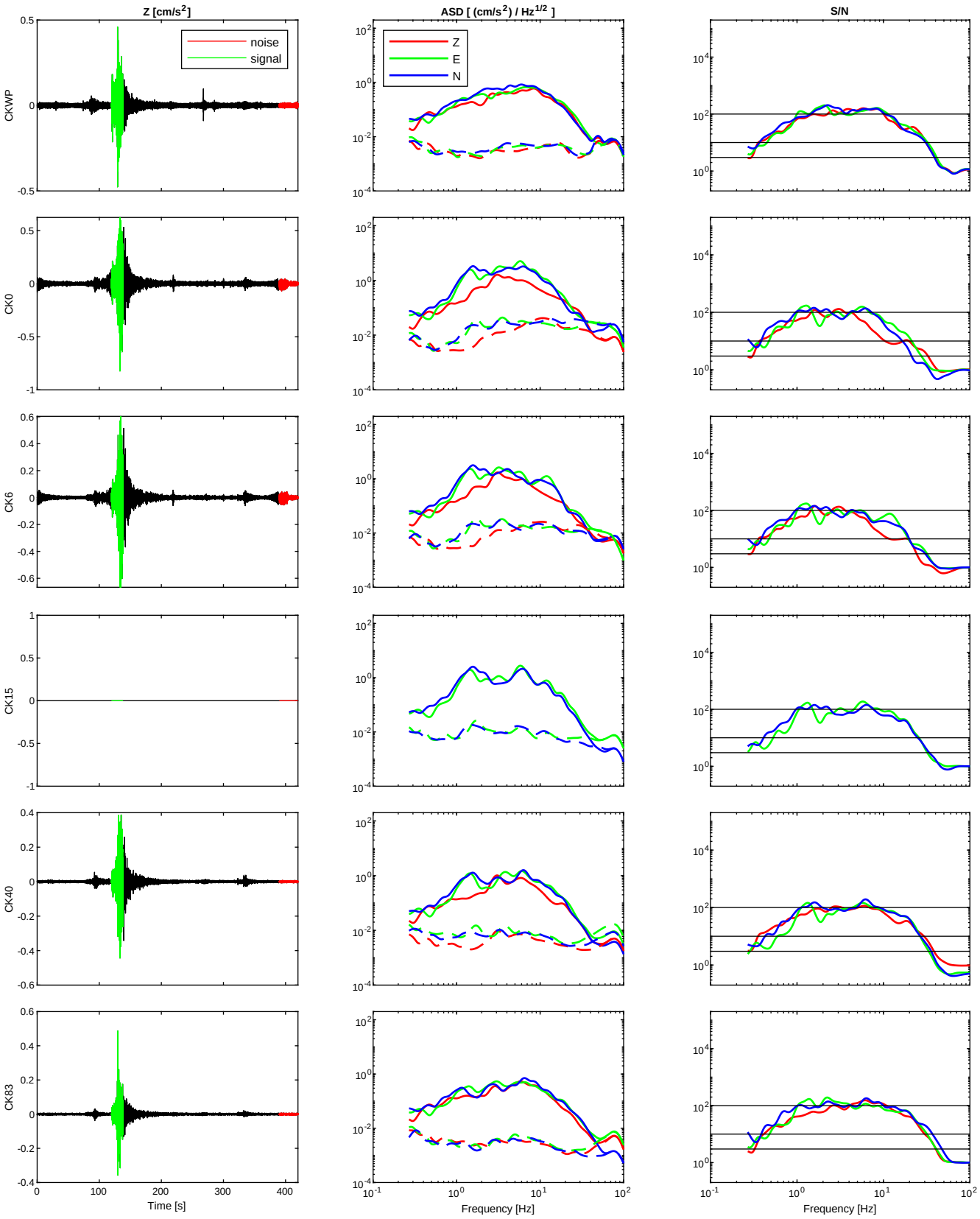

Event #623 - occurred on 2018/10/30 at 12:49:06 - M_L=4.4 - R_{HYP}=73.3 km - PGA_{CK0}=9.6 cm/s^2

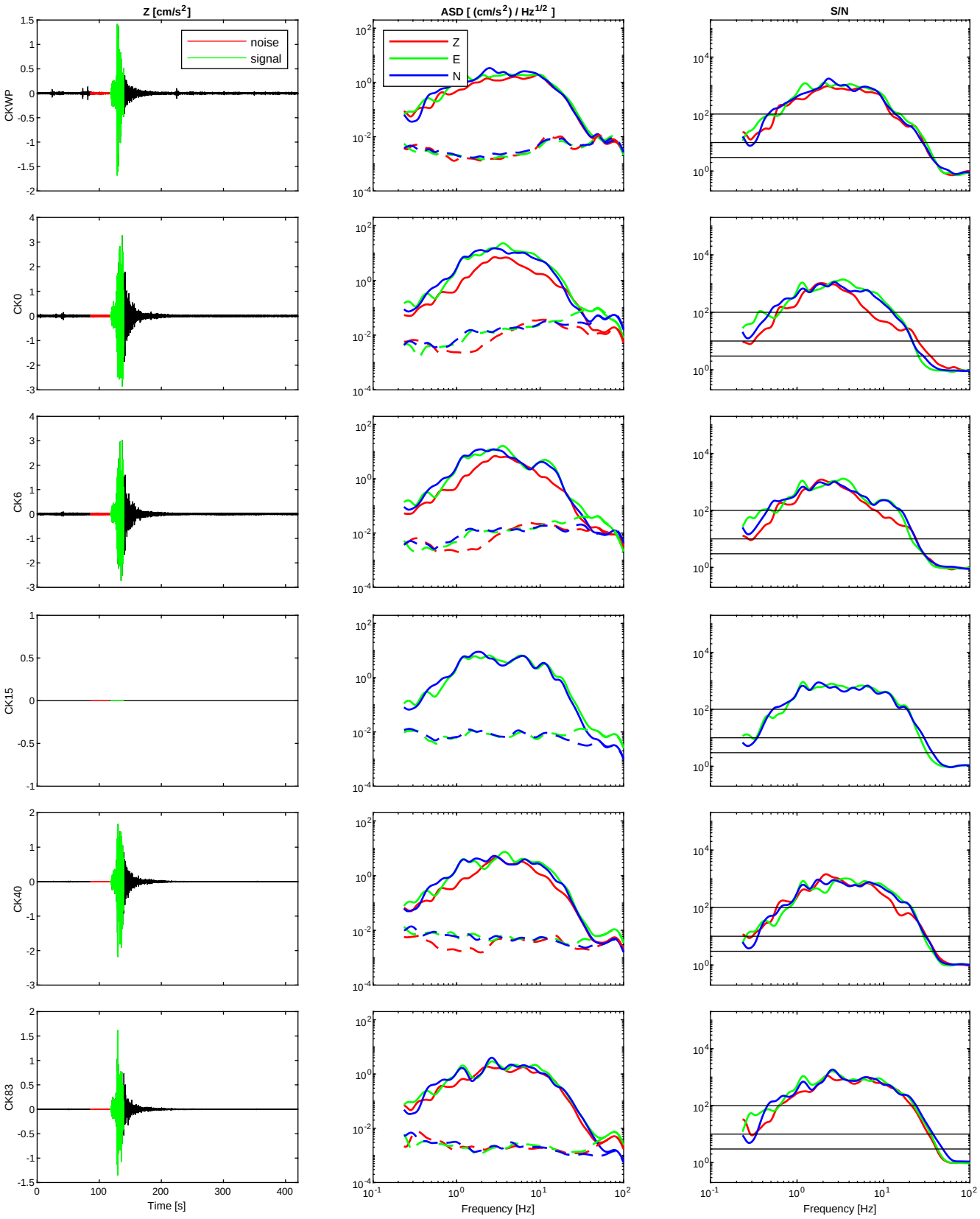

Event #624 - occurred on 2018/10/30 at 15:12:02 - M_L=5.5 - M_W=5.8 - R_{HYP}=78.7 km - PGA_{CK0}=36.5 cm/s^2

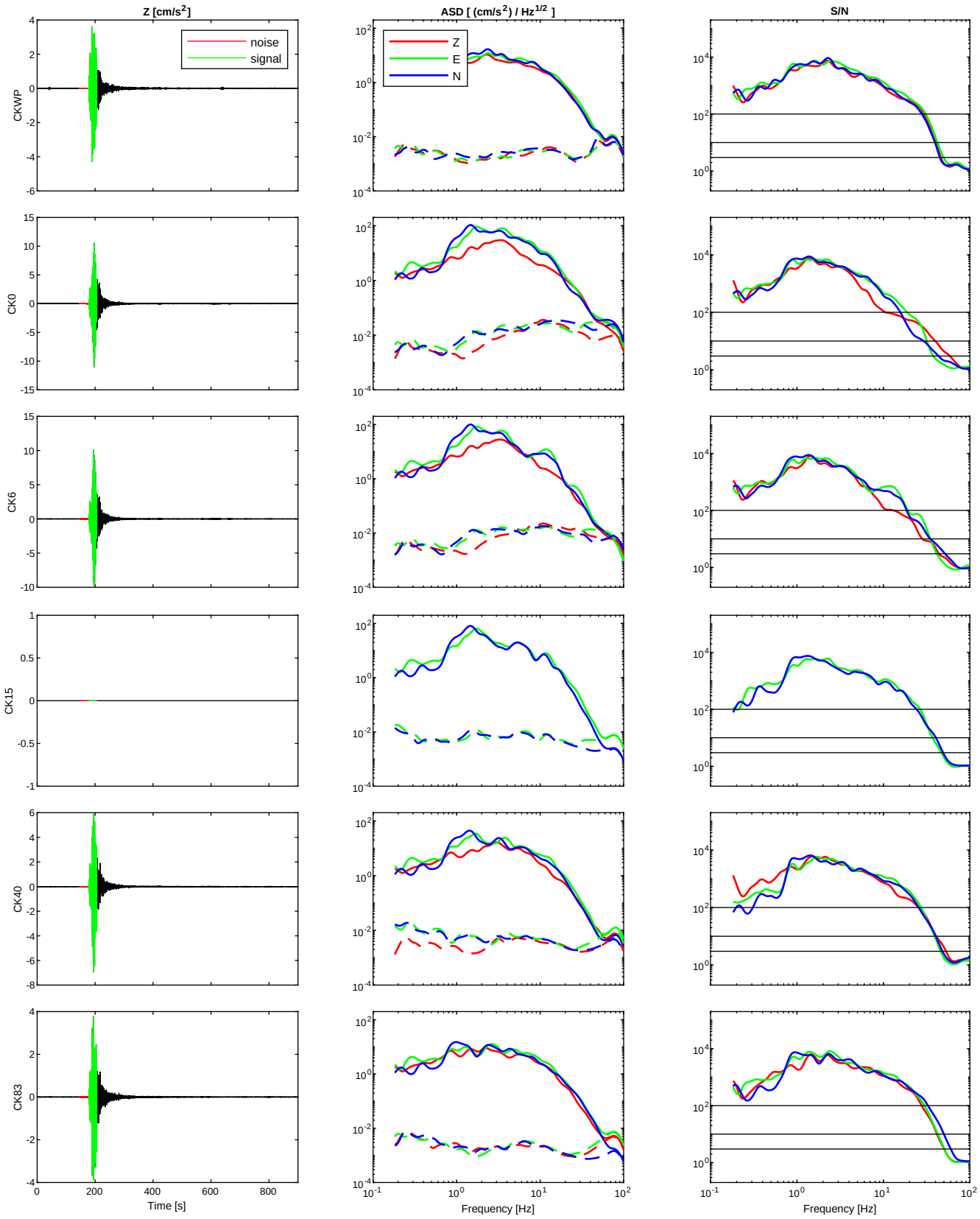

Event #625 - occurred on 2018/10/30 at 15:59:24 - M_L=3.9 - R_{HYP}=75.0 km - PGA_{CK0}=2.9 cm/s^2

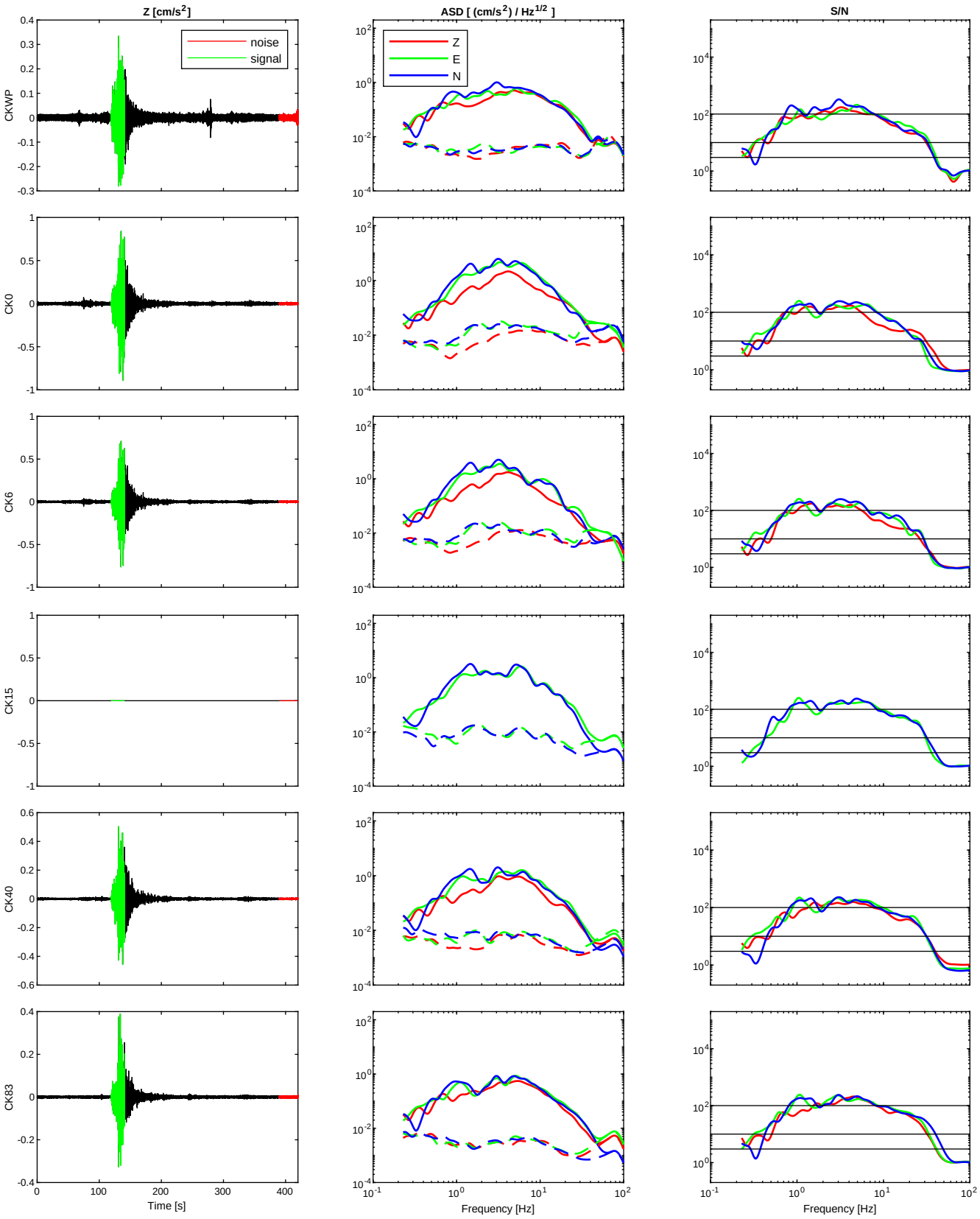

Event #626 - occurred on 2018/10/30 at 16:14:30 - M_L=3.4 - R_{HYP}=58.9 km - PGA_{CK0}=1.3 cm/s^2

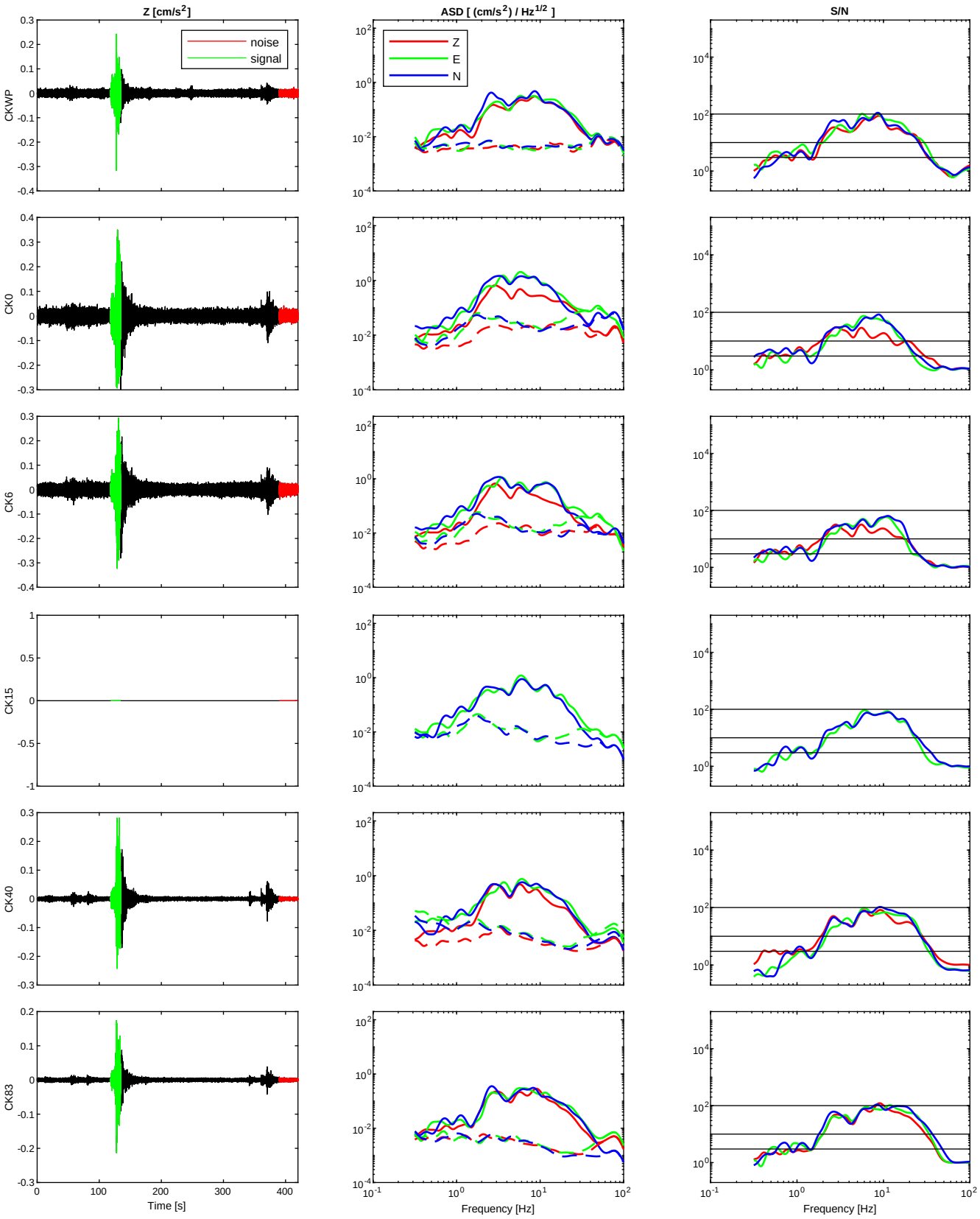

Event #627 - occurred on 2018/10/30 at 16:39:21 - M_L=4.3 - R_{HYP}=84.5 km - PGA_{CK0}=4.2 cm/s^2

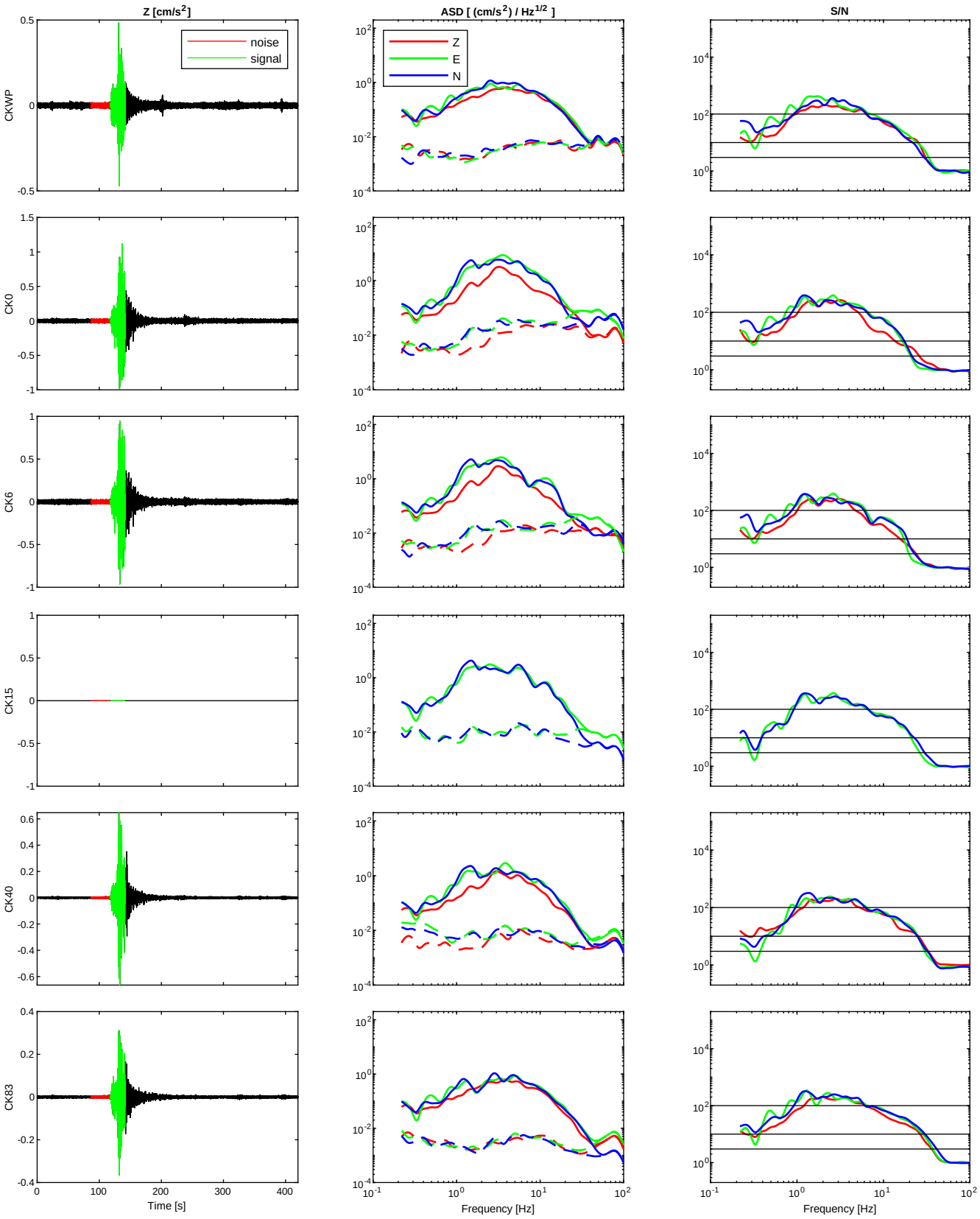

Event #628 - occurred on 2018/10/30 at 17:41:01 - M_L=3.8 - R_{HYP}=98.3 km - PGA_{CK0}=2.0 cm/s^2

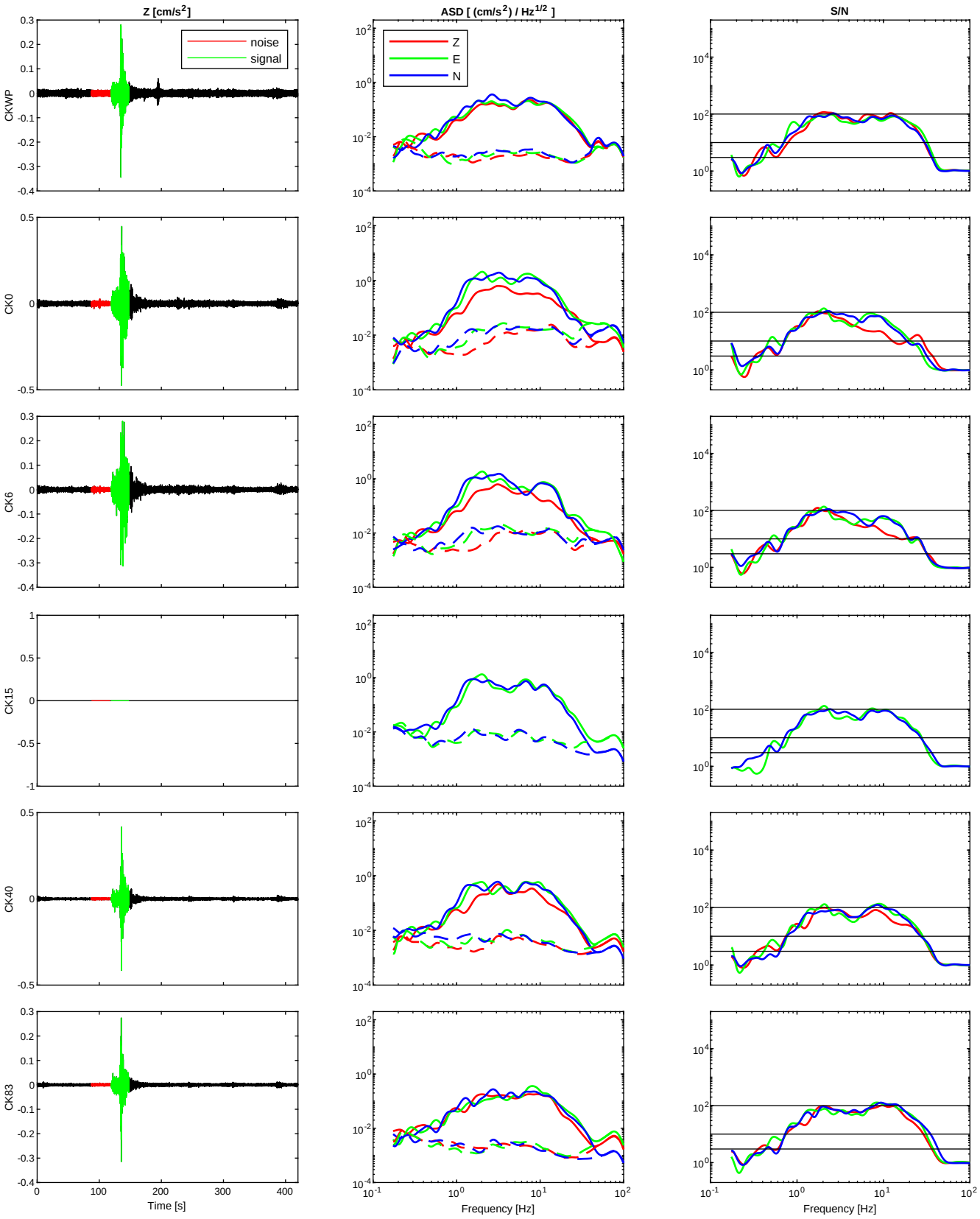

Event #629 - occurred on 2018/10/30 at 18:04:23 - M_L=4.3 - R_{HYP}=81.3 km - PGA_{CK0}=2.6 cm/s^2

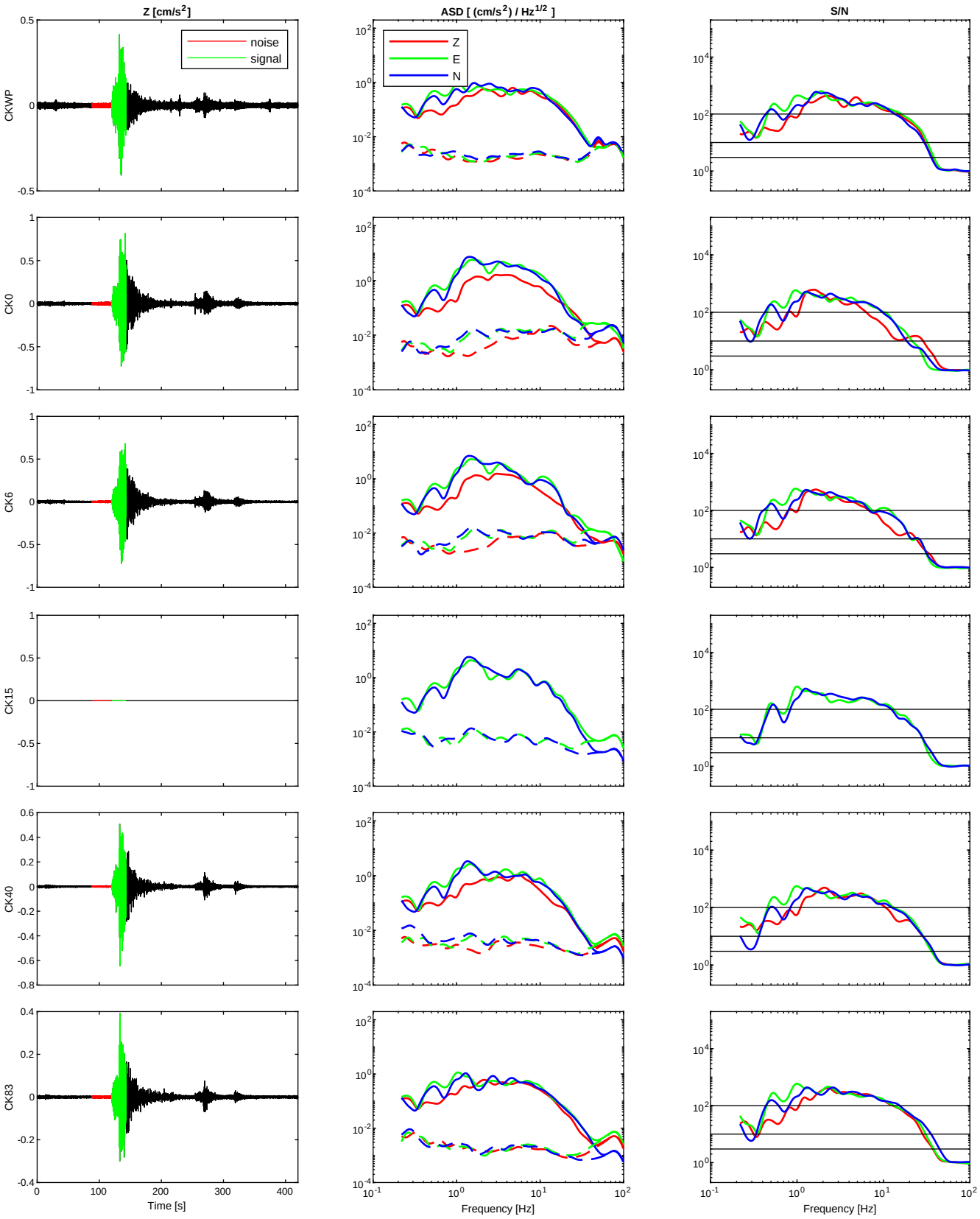

Event #630 - occurred on 2018/10/31 at 02:27:27 - M_L=3.5 - R_{HYP}=22.1 km - PGA_{CK0}=6.9 cm/s^2

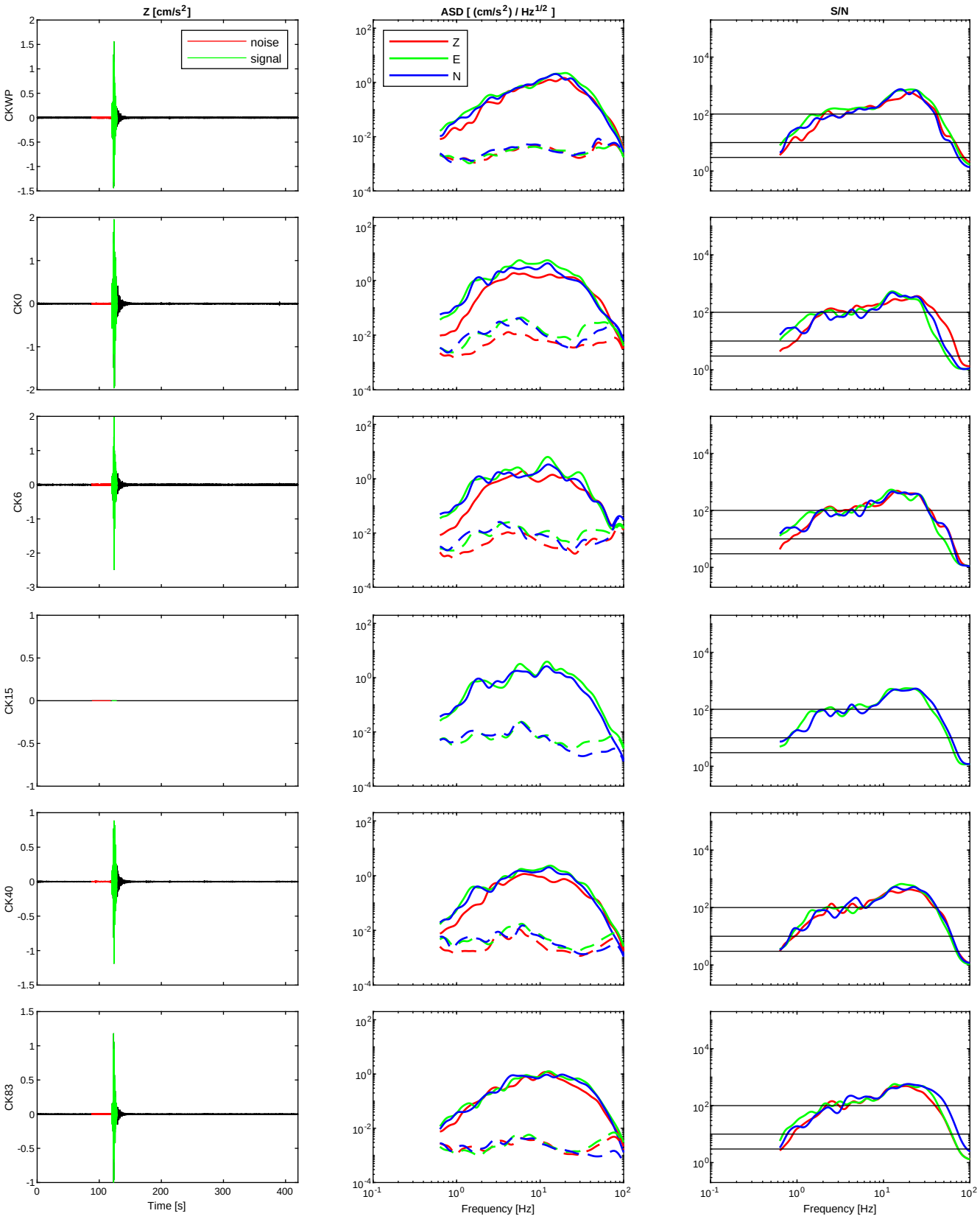

Event #631 - occurred on 2018/10/31 at 10:25:11 - M_L=4 - R_{HYP}=90.7 km - PGA_{CK0}=2.0 cm/s^2

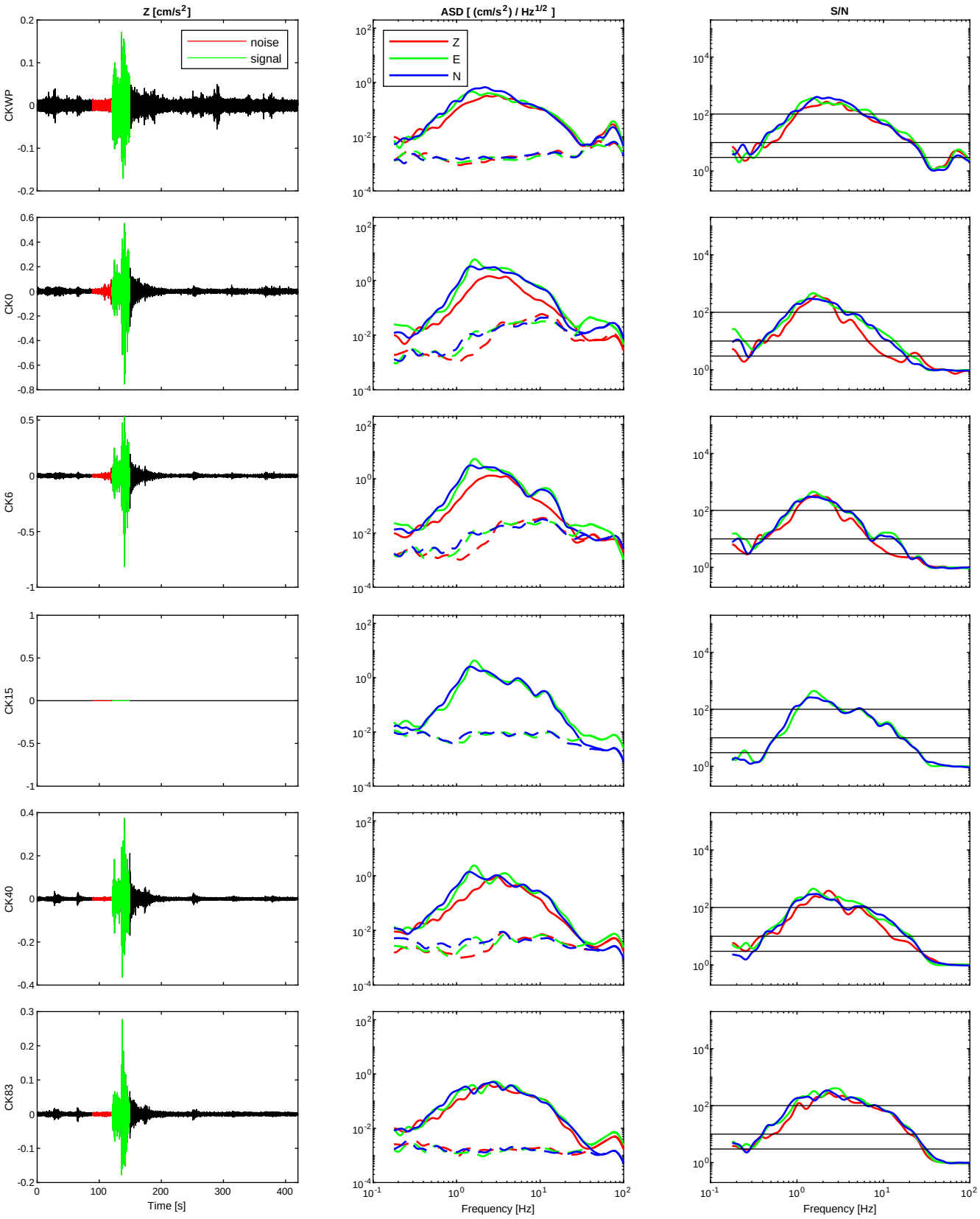

Event #632 - occurred on 2018/10/31 at 11:41:57 - M_L=3.9 - R_{HYP}=78.6 km - PGA_{CK0}=2.4 cm/s^2

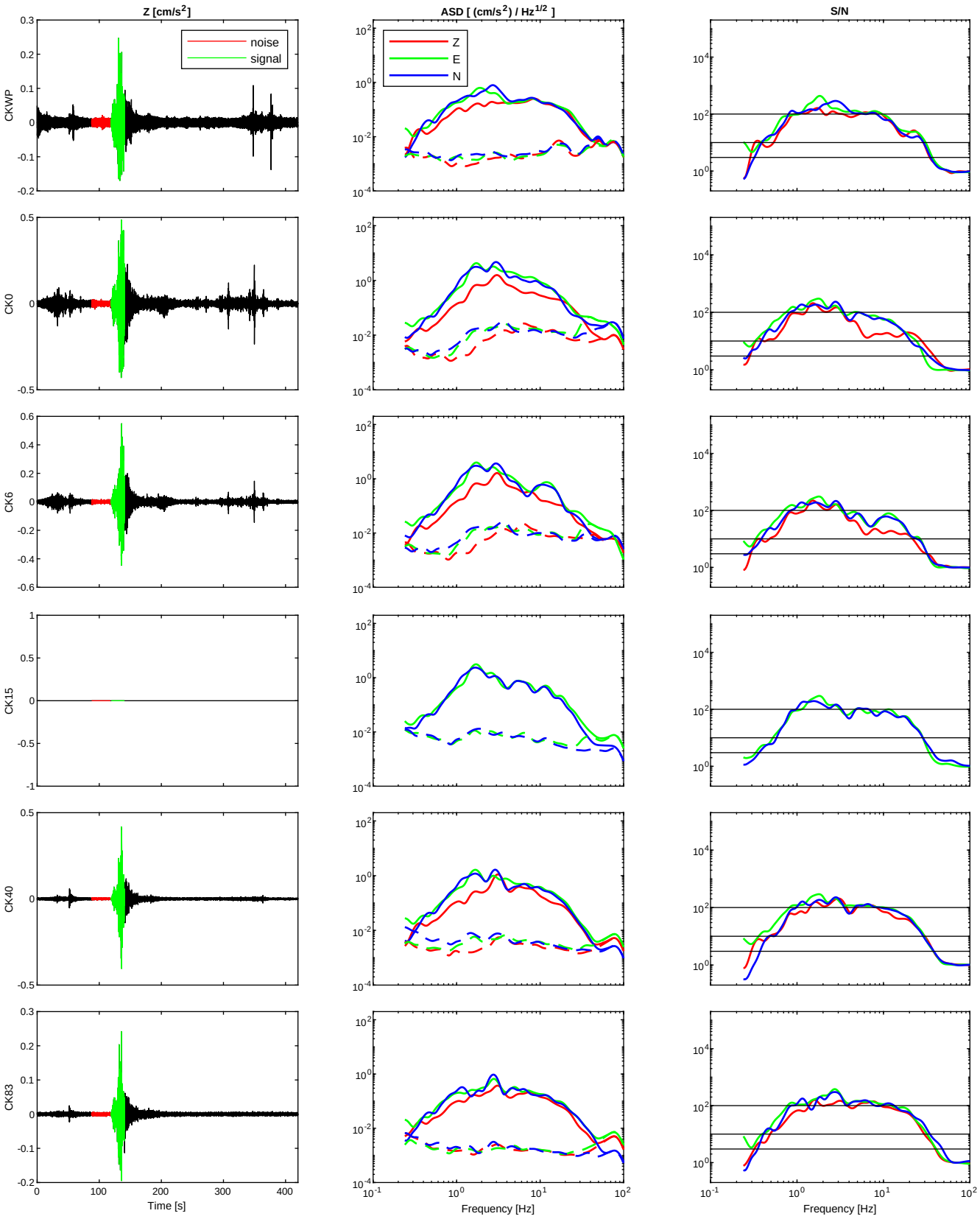

Event #633 - occurred on 2018/10/31 at 18:20:02 - M_L=3.8 - R_{HYP}=76.5 km - PGA_{CK0}=1.5 cm/s^2

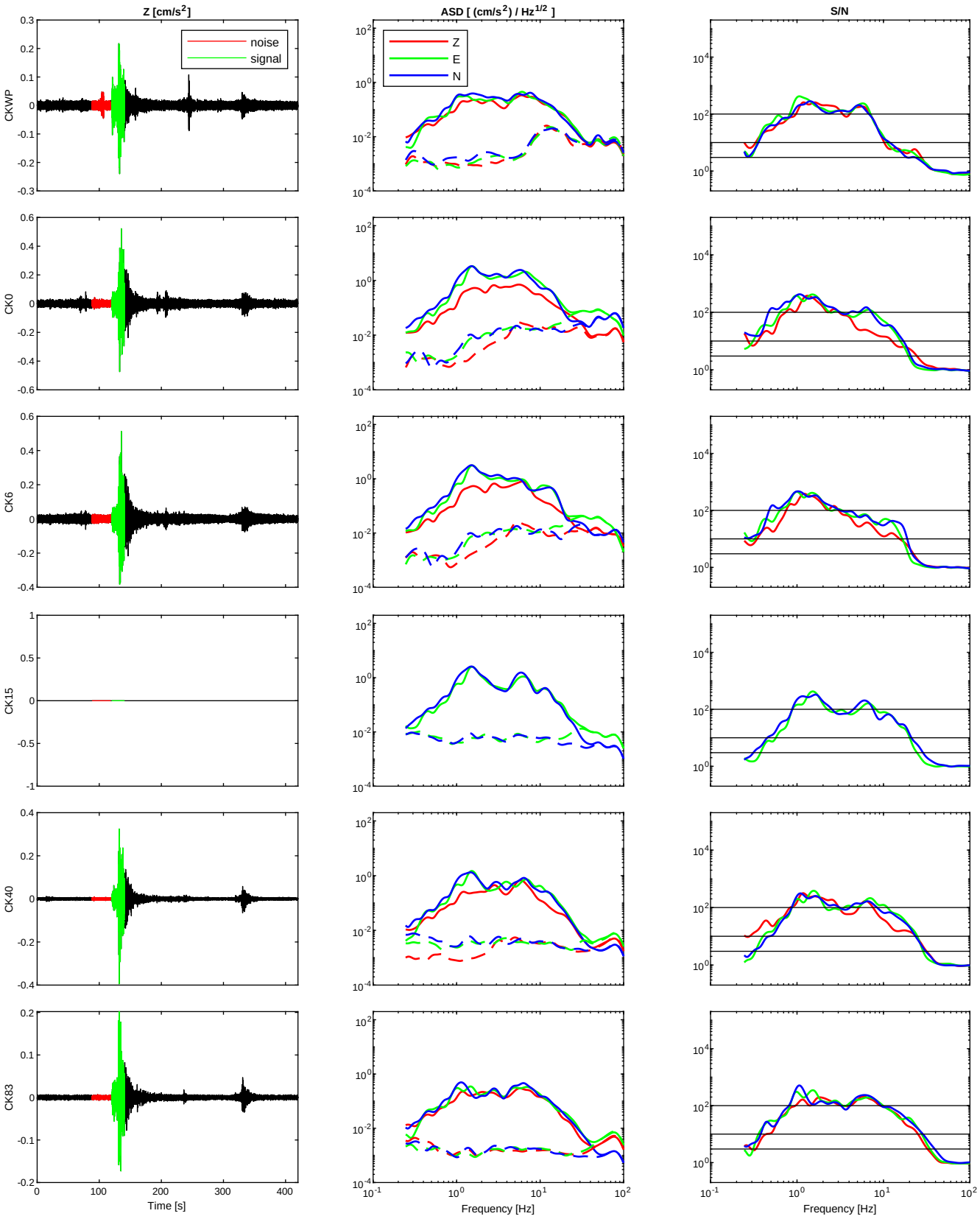

Event #634 - occurred on 2018/10/31 at 20:14:58 - M_L=3.9 - R_{HYP}=75.4 km - PGA_{CK0}=2.3 cm/s^2

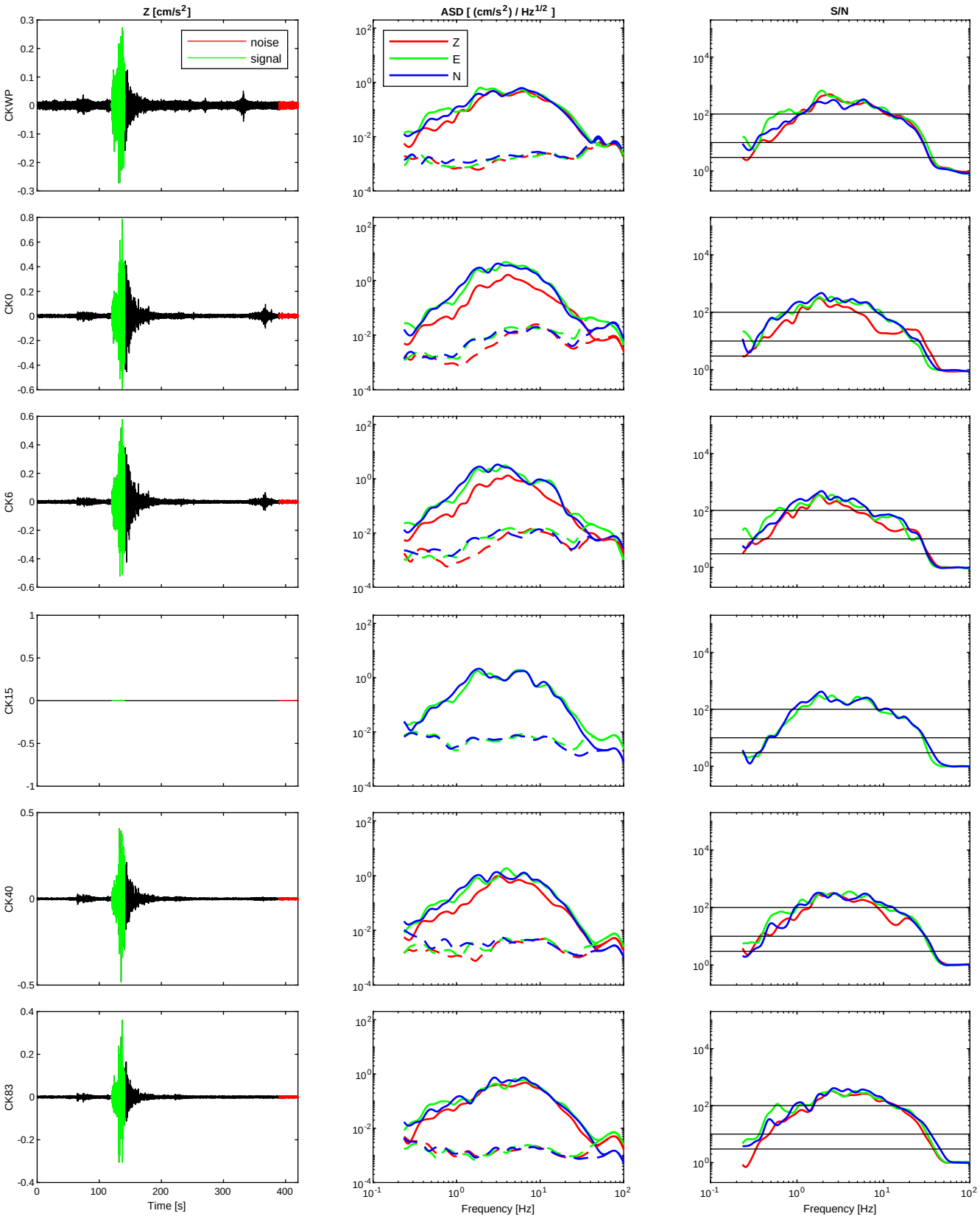

Event #635 - occurred on 2018/11/01 at 02:44:48 - M_L=4.6 - R_{HYP}=89.3 km - PGA_{CK0}=4.3 cm/s^2

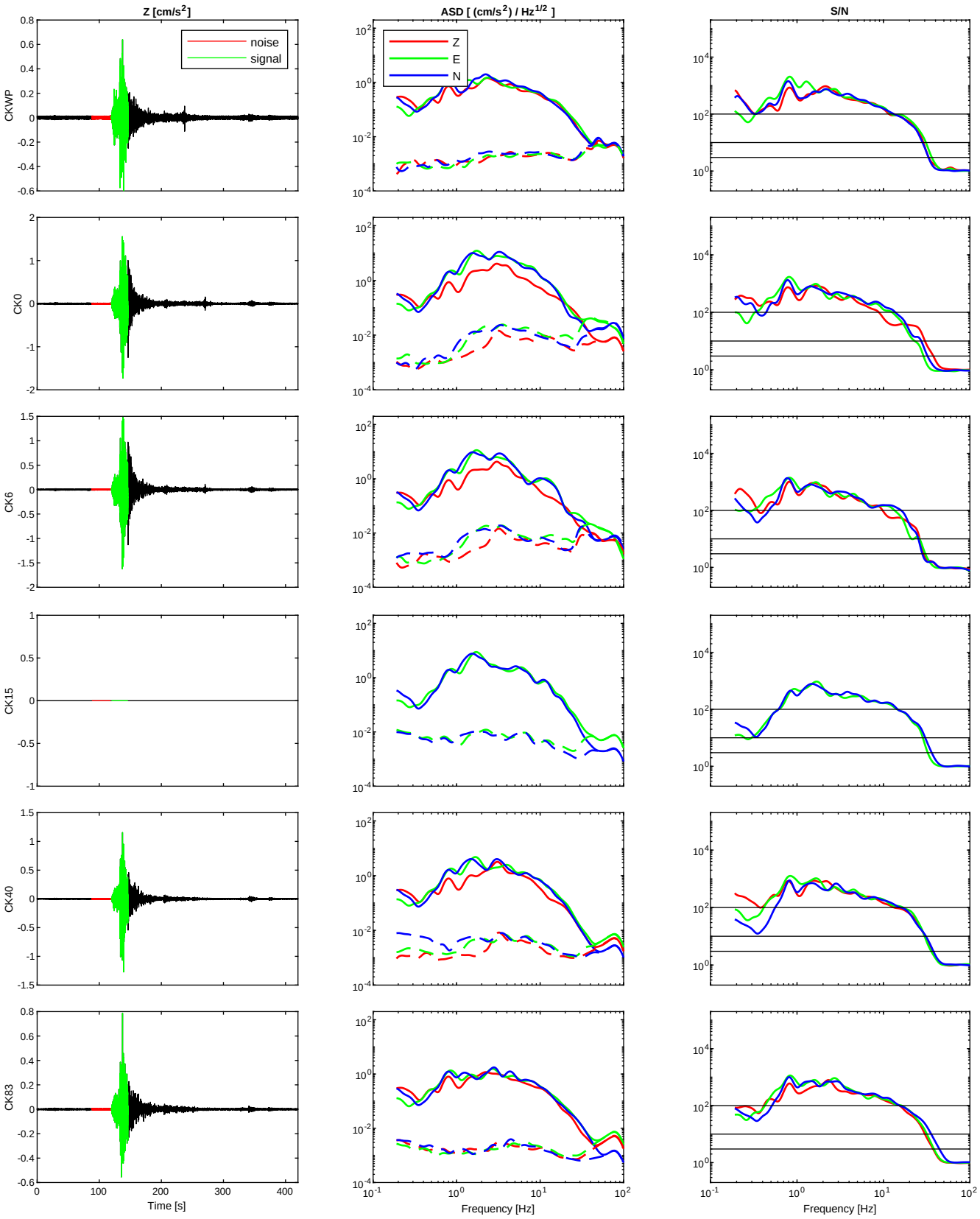

Event #636 - occurred on 2018/11/01 at 03:49:36 - M_L=3.5 - R_{HYP}=82.4 km - PGA_{CK0}=1.2 cm/s^2

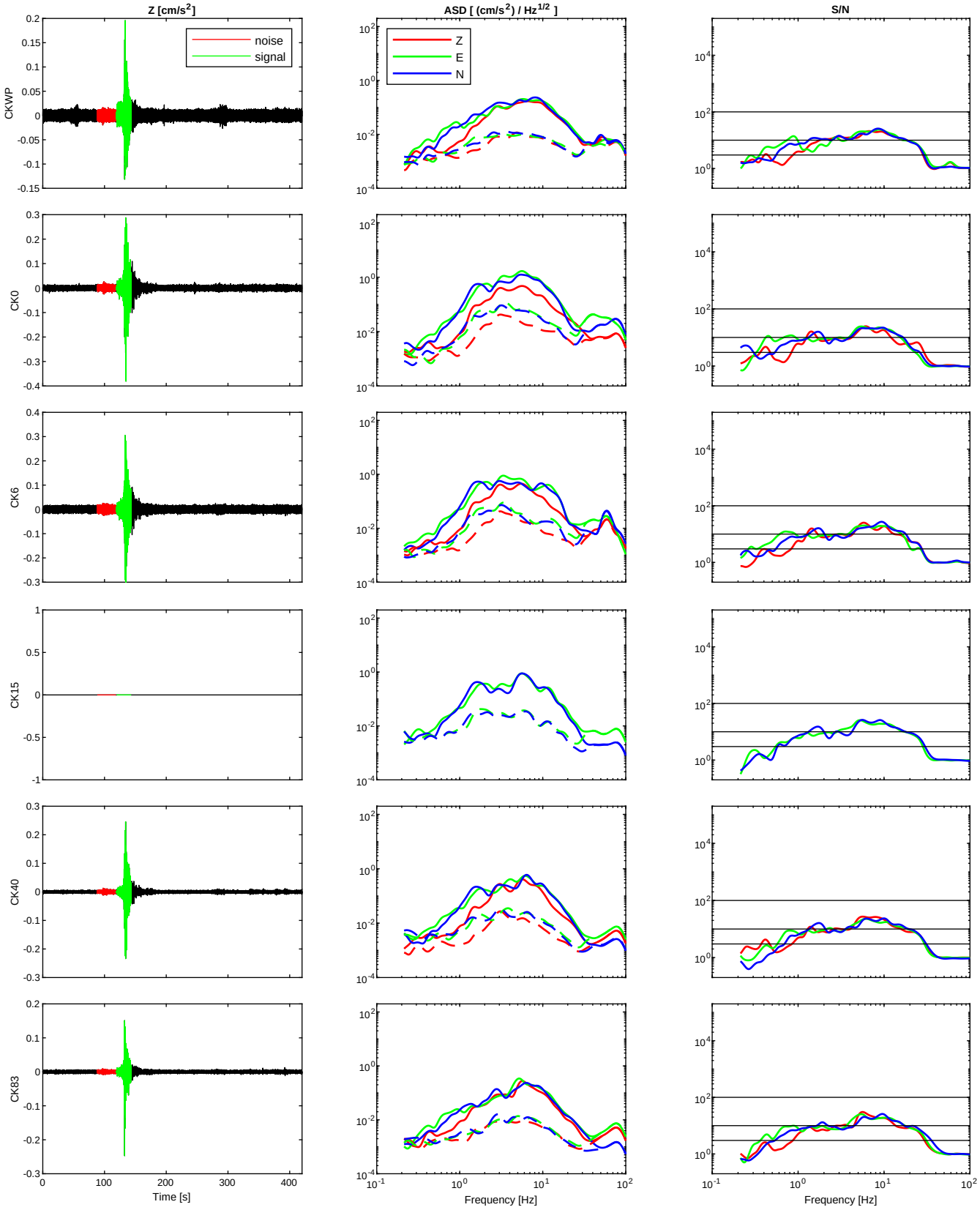

Event #637 - occurred on 2018/11/01 at 05:34:30 - M_L=4.3 - R_{HYP}=110.8 km - PGA_{CK0}=1.7 cm/s^2

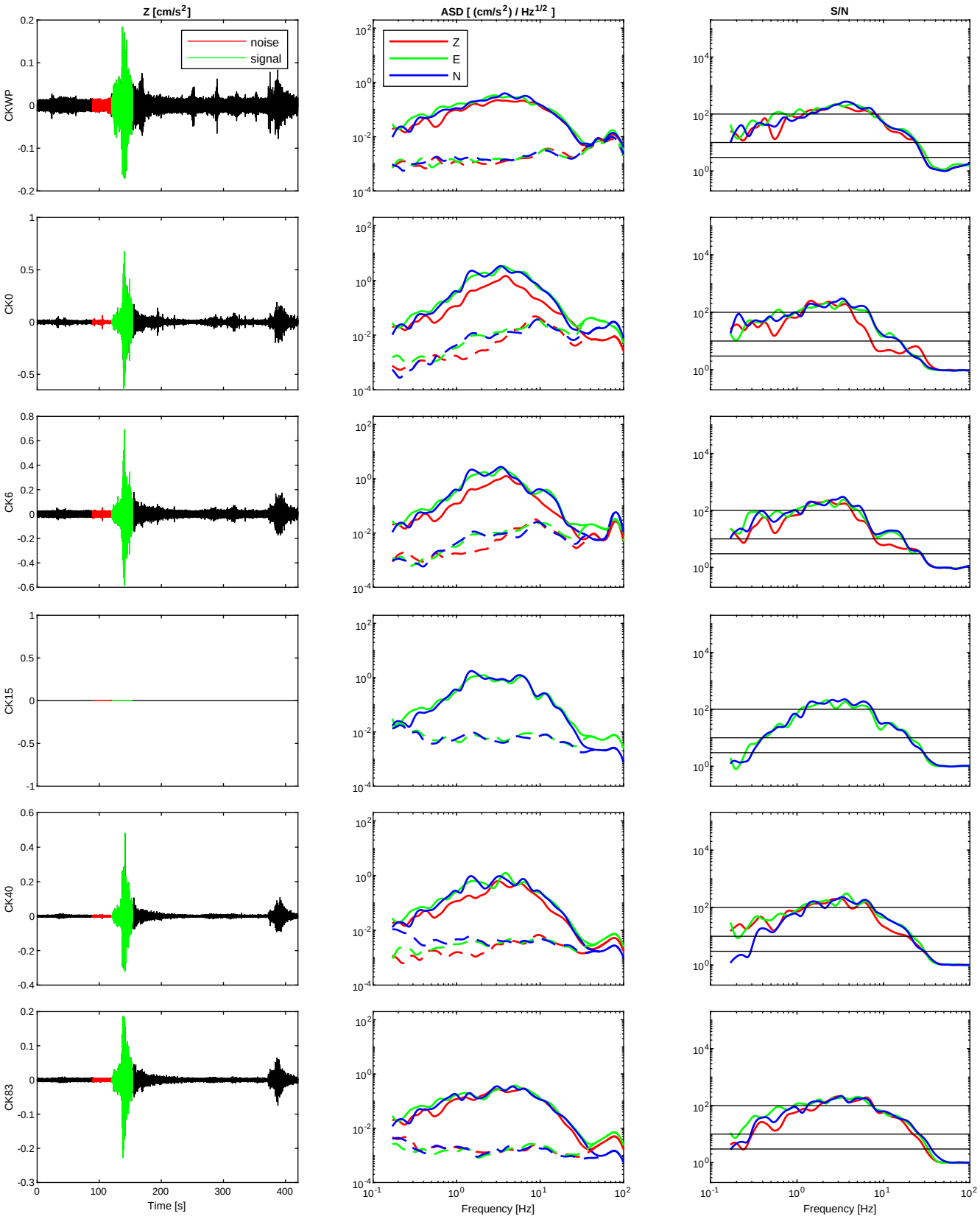

Event #638 - occurred on 2018/11/01 at 13:57:57 - M_L=3.8 - R_{HYP}=71.1 km - PGA_{CK0}=2.3 cm/s^2

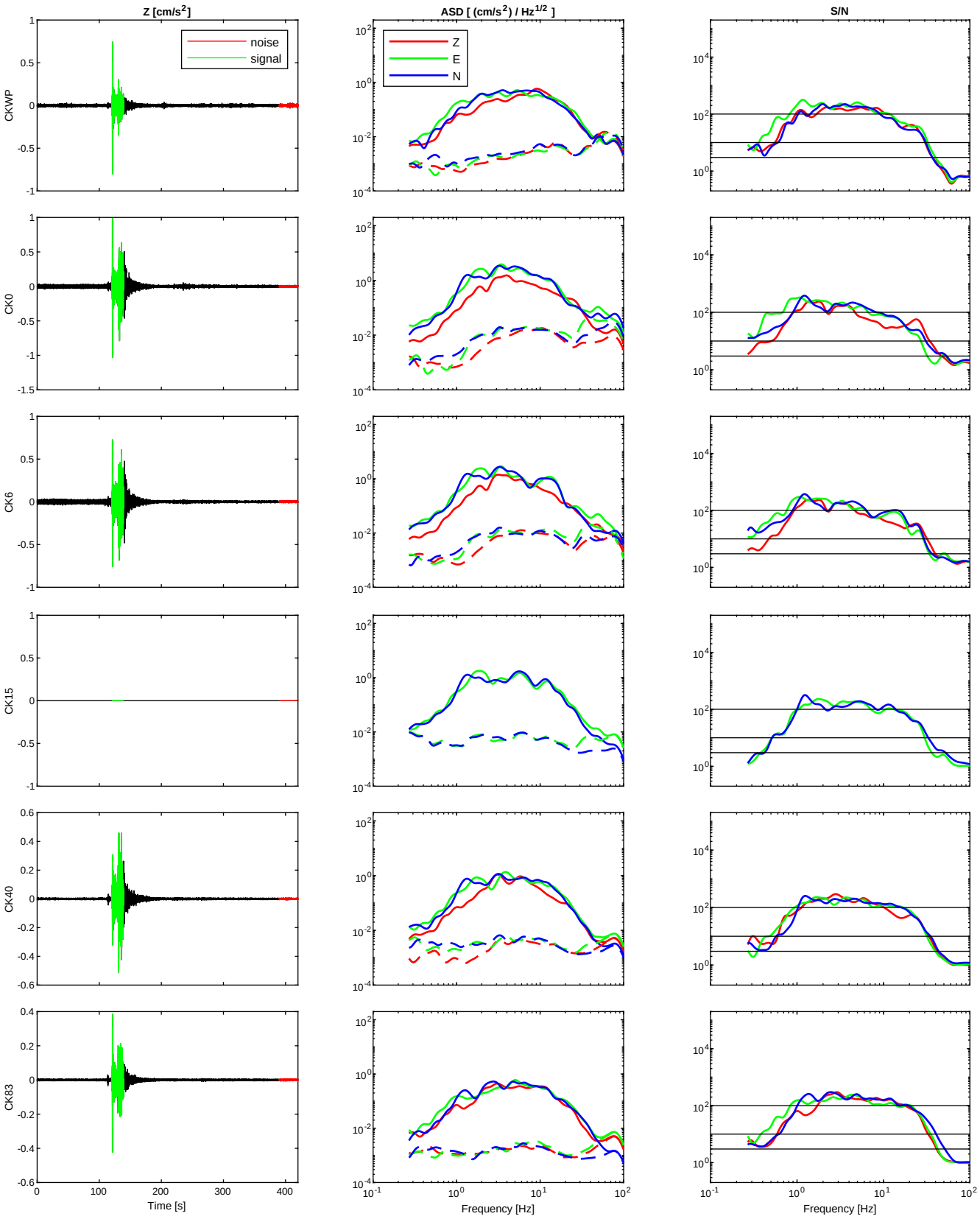

Event #639 - occurred on 2018/11/02 at 01:45:39 - M_L=3.9 - R_{HYP}=67.4 km - PGA_{CK0}=2.5 cm/s^2

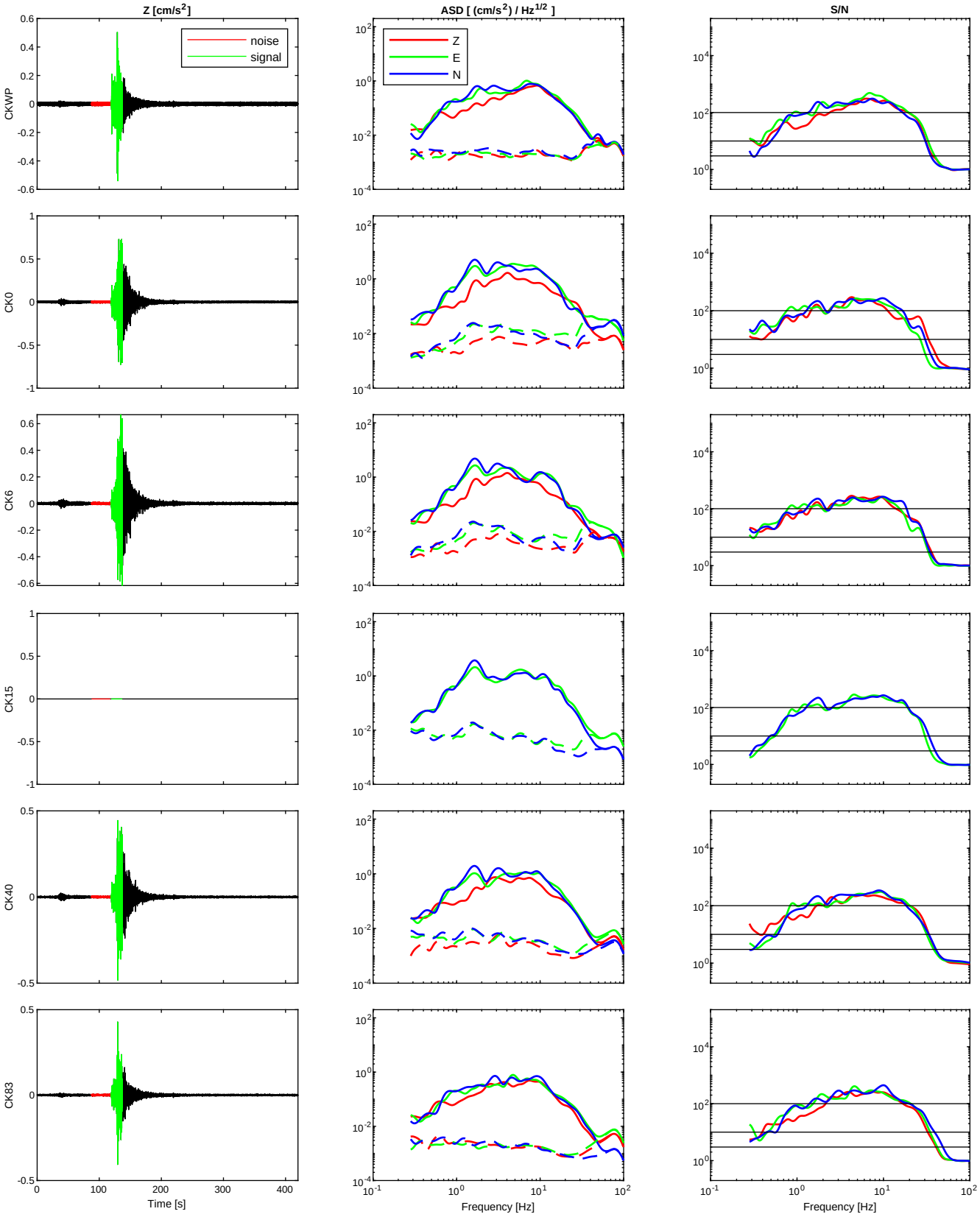

Event #640 - occurred on 2018/11/02 at 07:51:15 - M_L=3.3 - R_{HYP}=94.2 km - PGA_{CK0}=0.4 cm/s^2

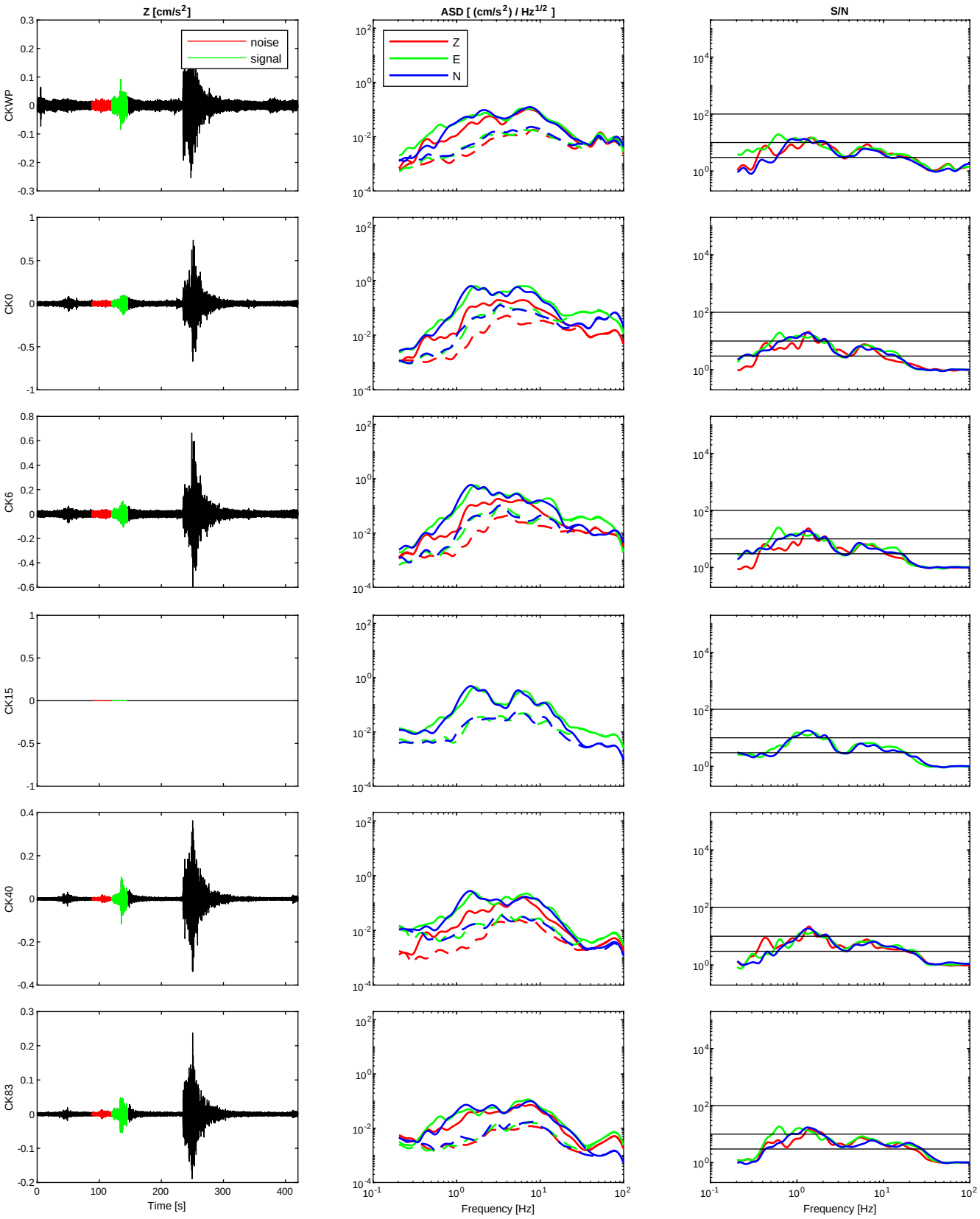

Event #641 - max reccorded on 2018/11/02 at 07:53:14 - no association with catalogue - PGA_{CK0}=2.4 cm/s^2

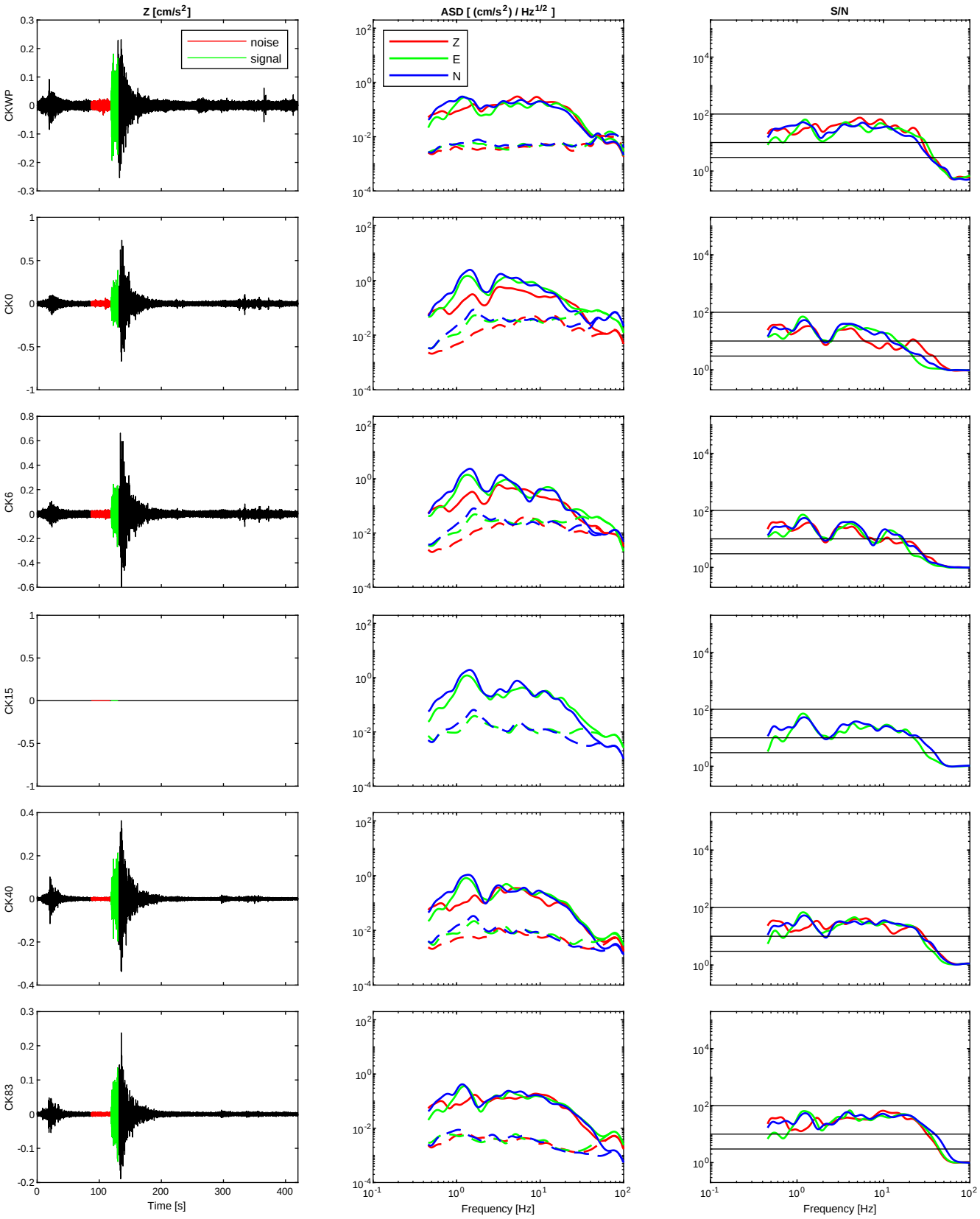

Event #642 - occurred on 2018/11/02 at 23:49:44 - M_L=3.5 - R_{HYP}=89.4 km - PGA_{CK0}=1.6 cm/s^2

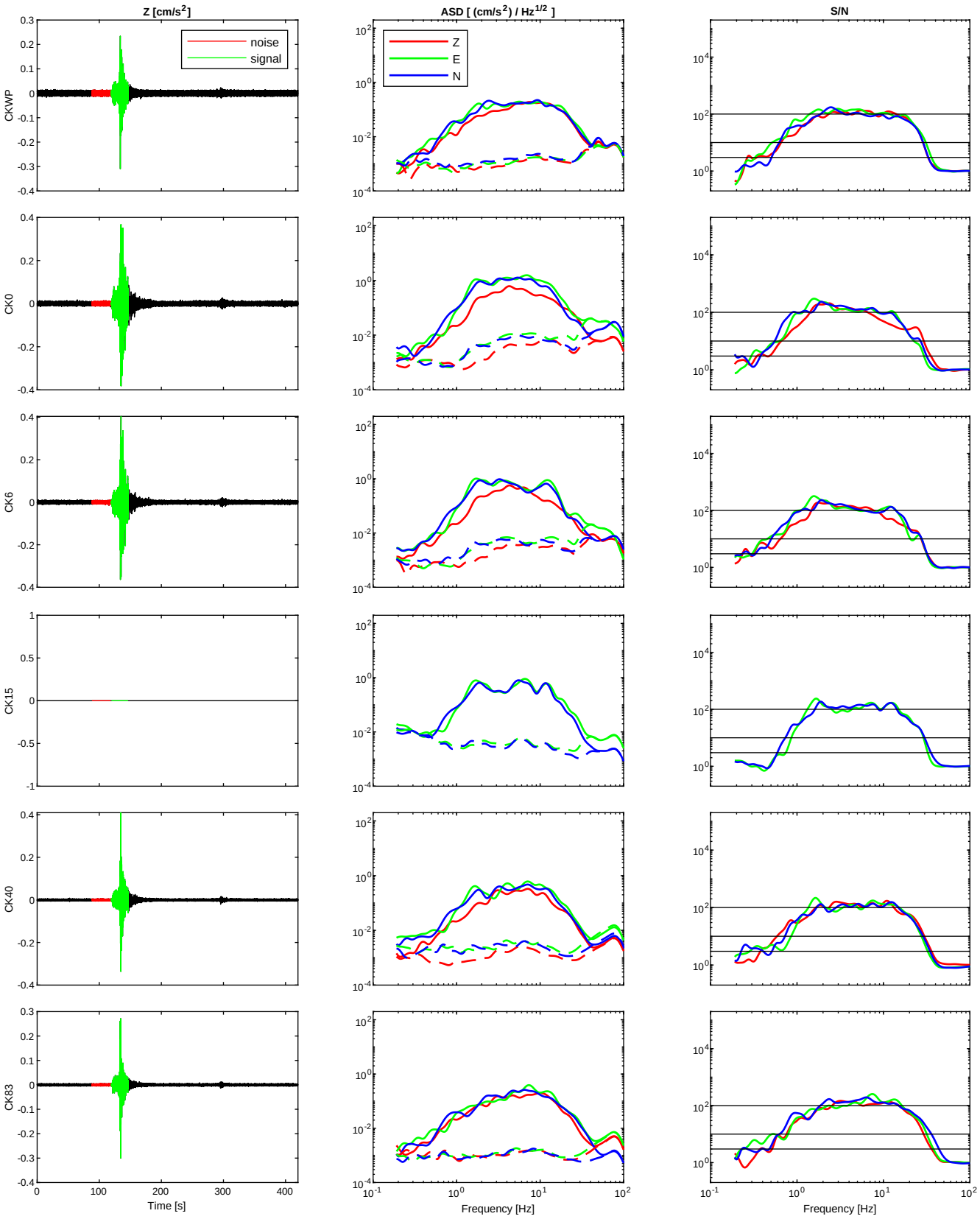

Event #643 - occurred on 2018/11/03 at 01:10:06 - M_L=4.3 - R_{HYP}=107.4 km - PGA_{CK0}=2.5 cm/s^2

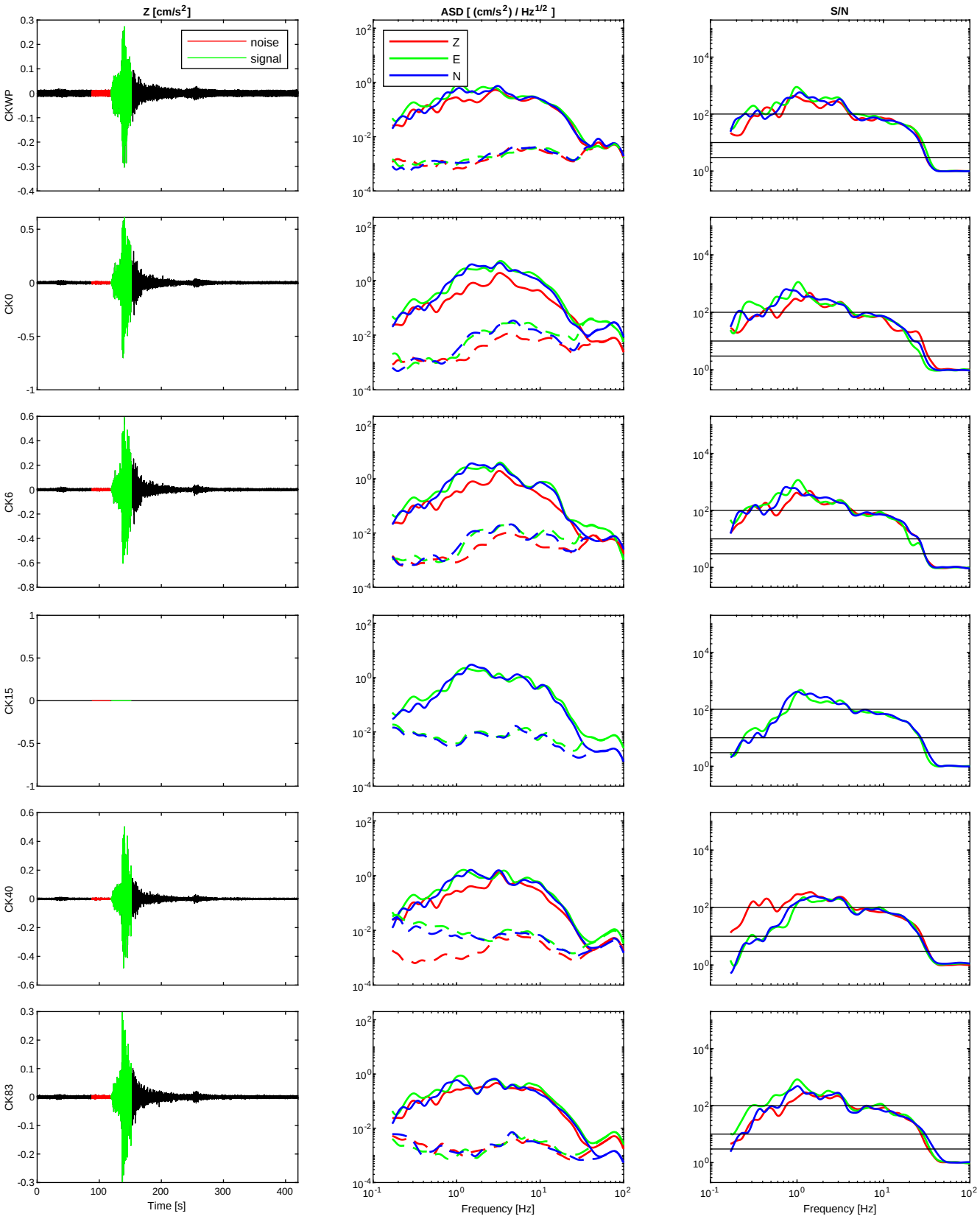

Event #644 - occurred on 2018/11/03 at 08:05:53 - M_L=4.3 - R_{HYP}=69.6 km - PGA_{CK0}=3.7 cm/s^2

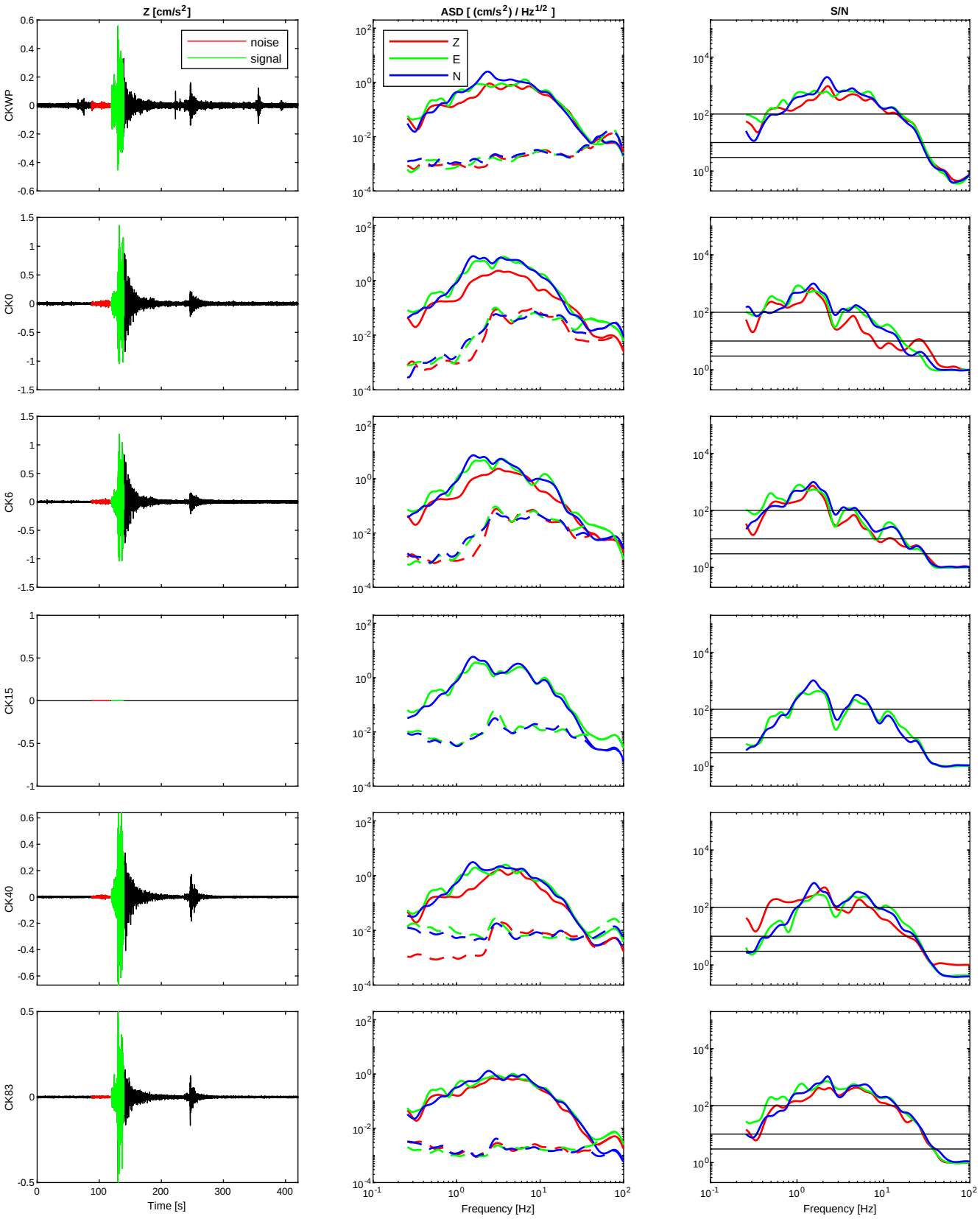

Event #645 - occurred on 2018/11/03 at 12:12:23 - M_L=3.6 - R_{HYP}=79.3 km - PGA_{CK0}=1.2 cm/s^2

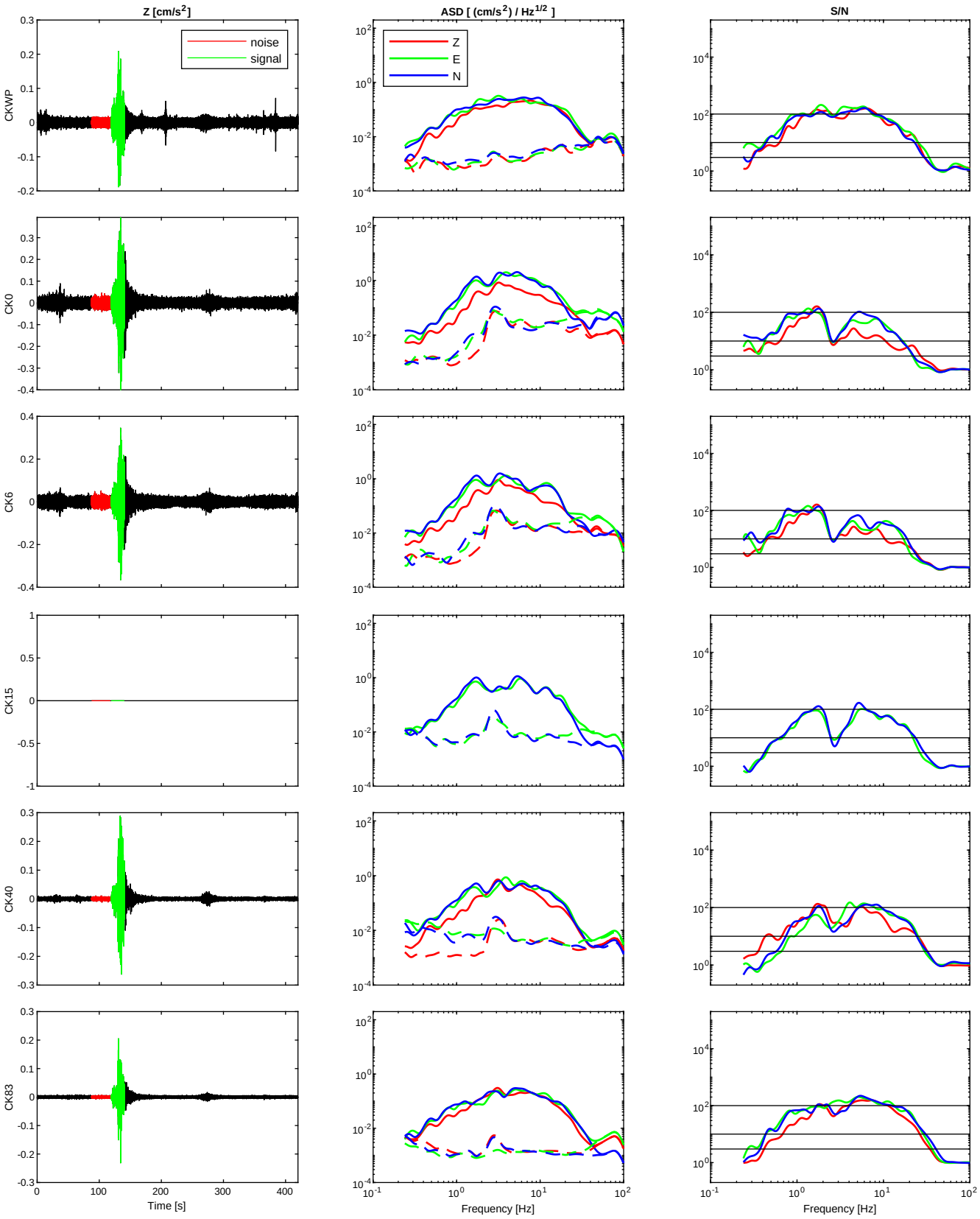

Event #646 - occurred on 2018/11/03 at 23:57:49 - M_L=3.7 - R_{HYP}=59.9 km - PGA_{CK0}=1.5 cm/s^2

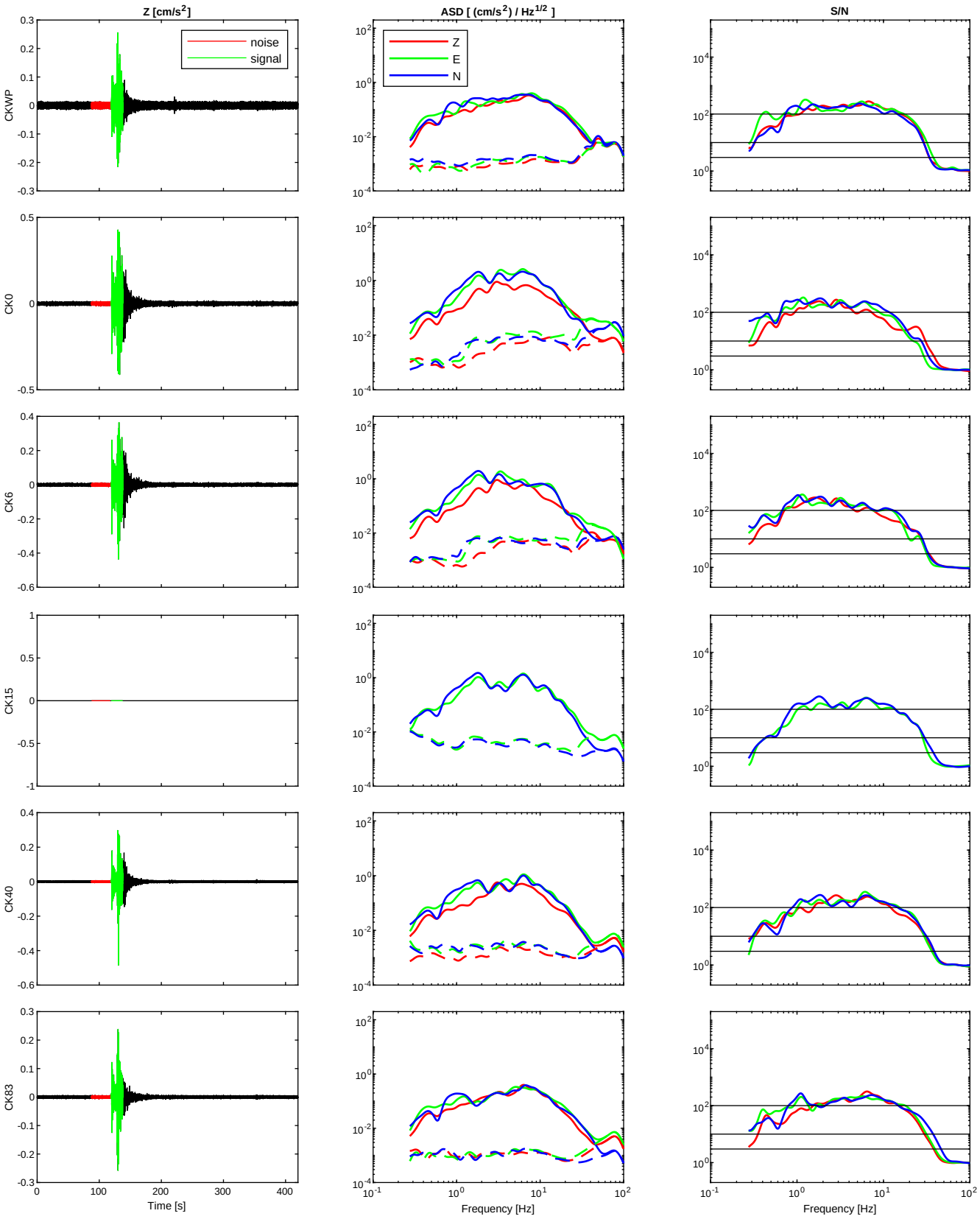

Event #647 - occurred on 2018/11/04 at 02:43:49 - M_L=3.5 - R_{HYP}=61.5 km - PGA_{CK0}=2.1 cm/s^2

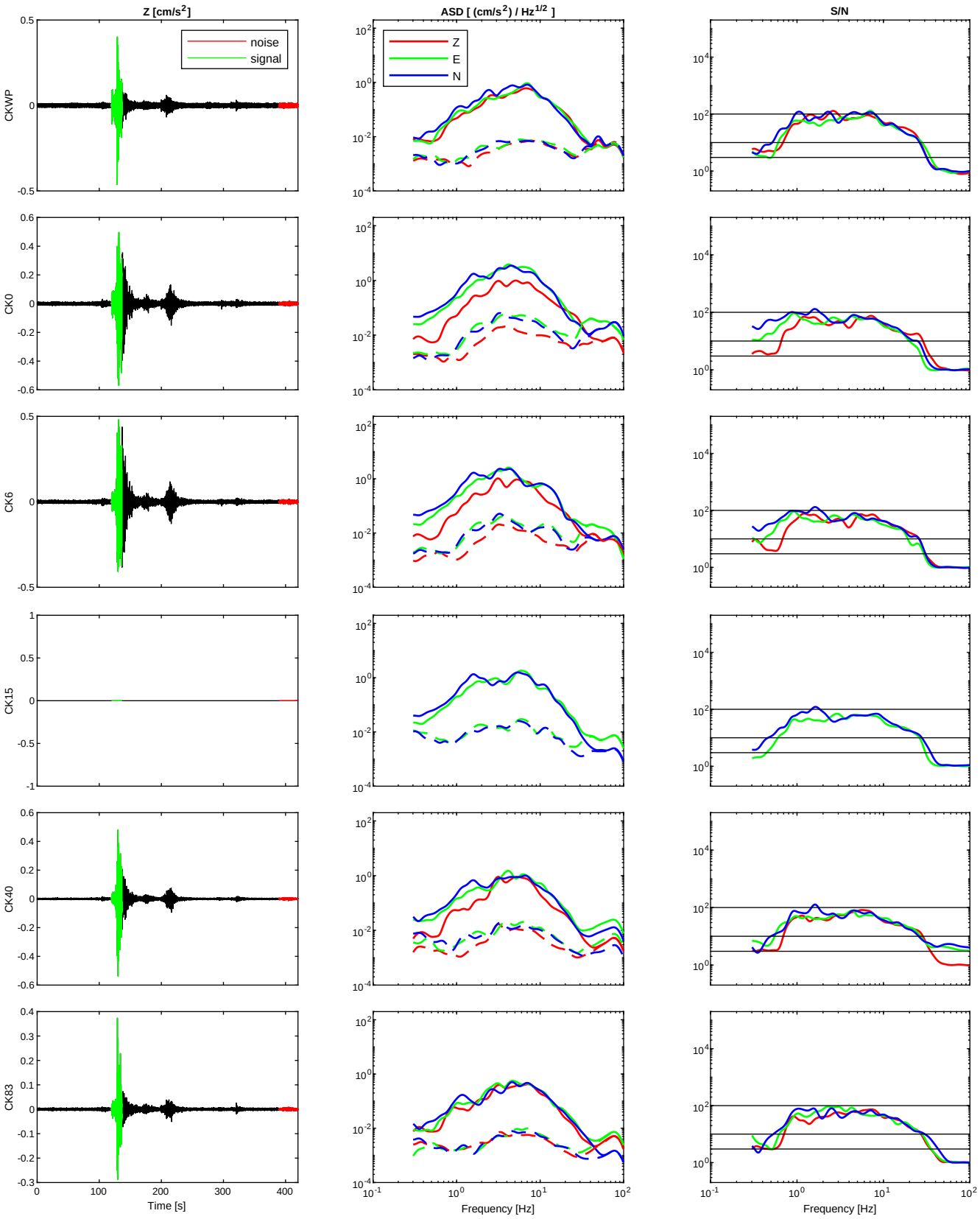

Event #648 - occurred on 2018/11/04 at 03:04:30 - M_L=4.3 - R_{HYP}=112.3 km - PGA_{CK0}=2.6 cm/s^2

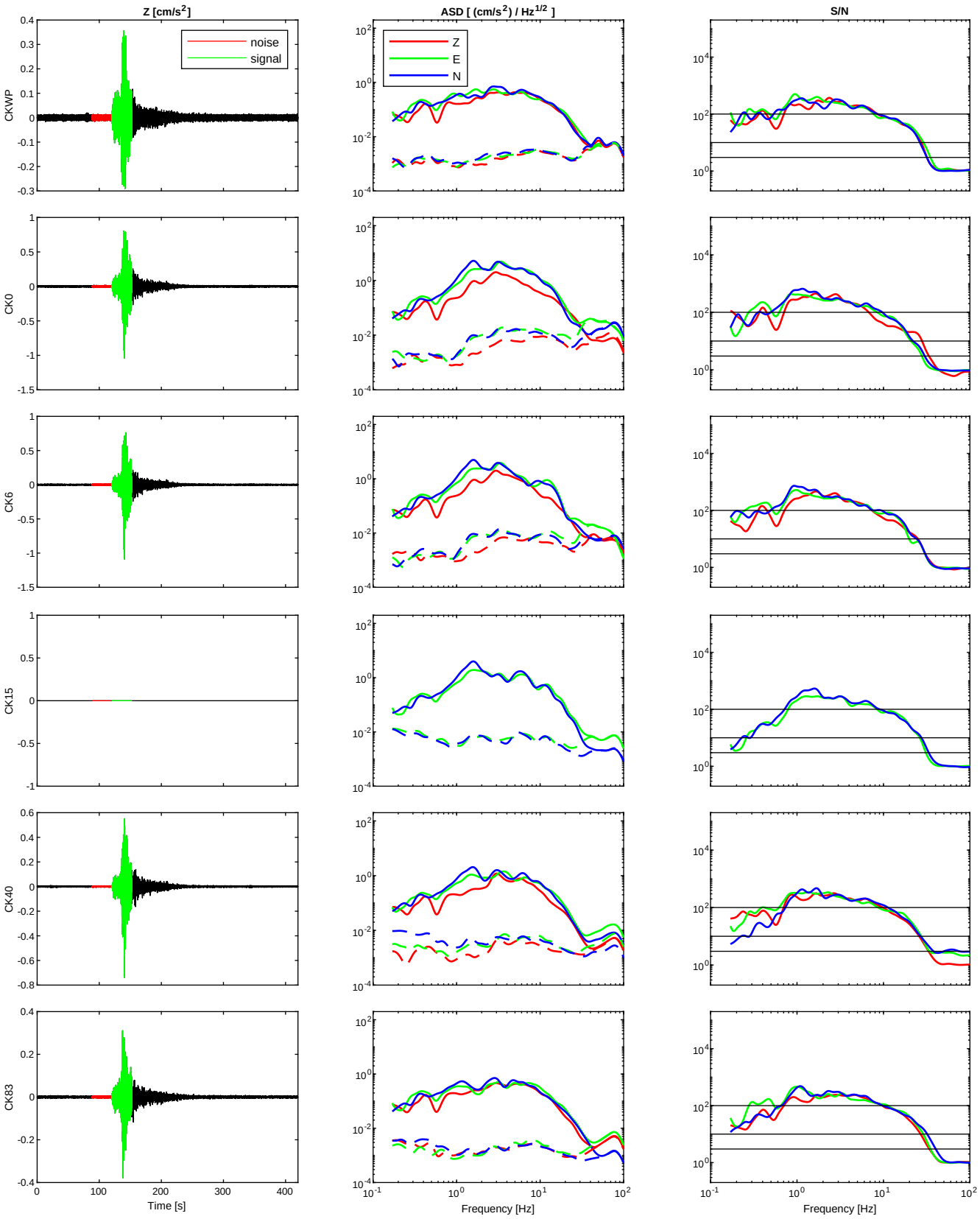

Event #649 - occurred on 2018/11/04 at 03:12:44 - M_L=4.9 - R_{HYP}=87.7 km - PGA_{CK0}=13.3 cm/s^2

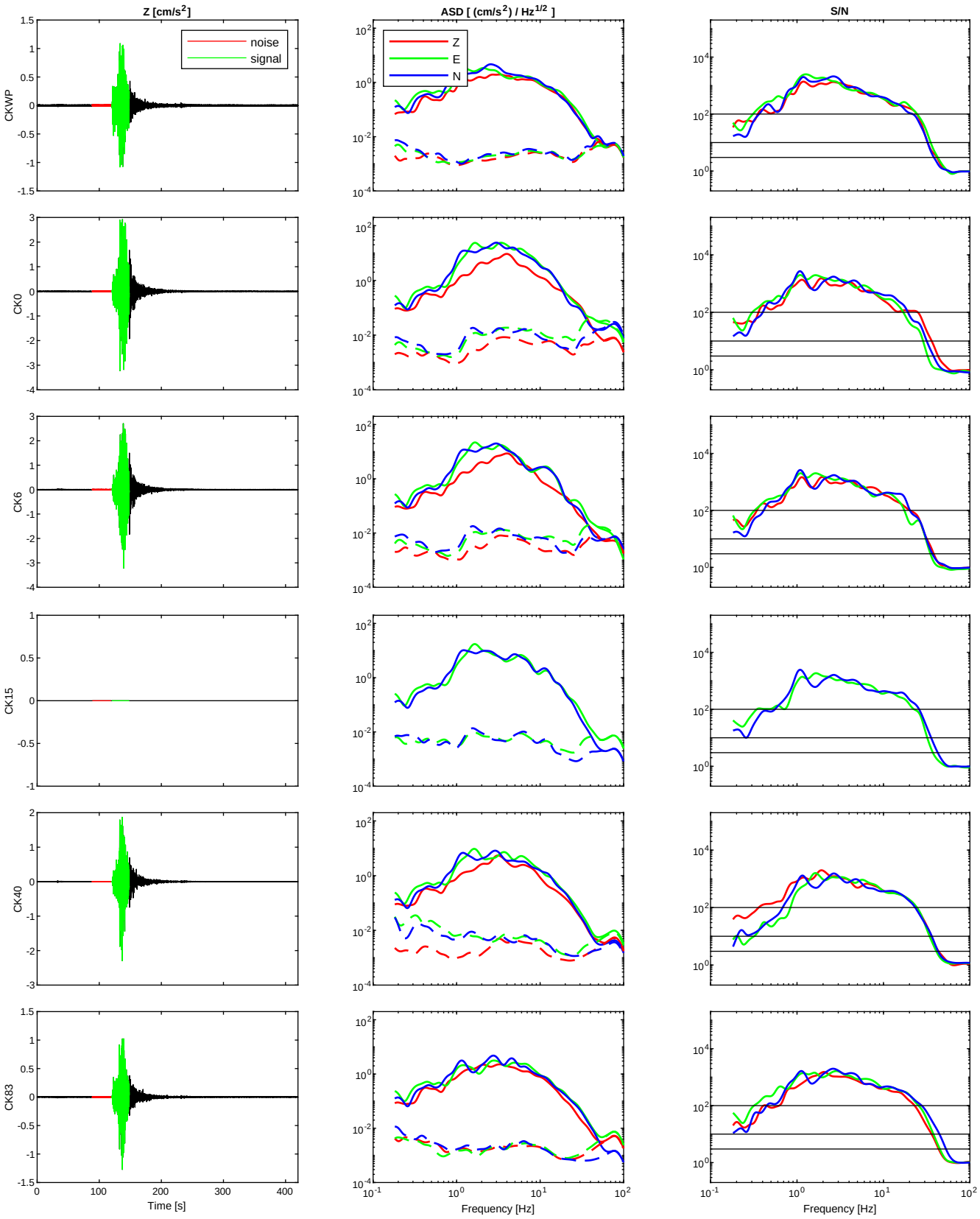

Event #650 - occurred on 2018/11/04 at 04:20:33 - M_L=3.6 - R_{HYP}=61.0 km - PGA_{CK0}=2.3 cm/s^2

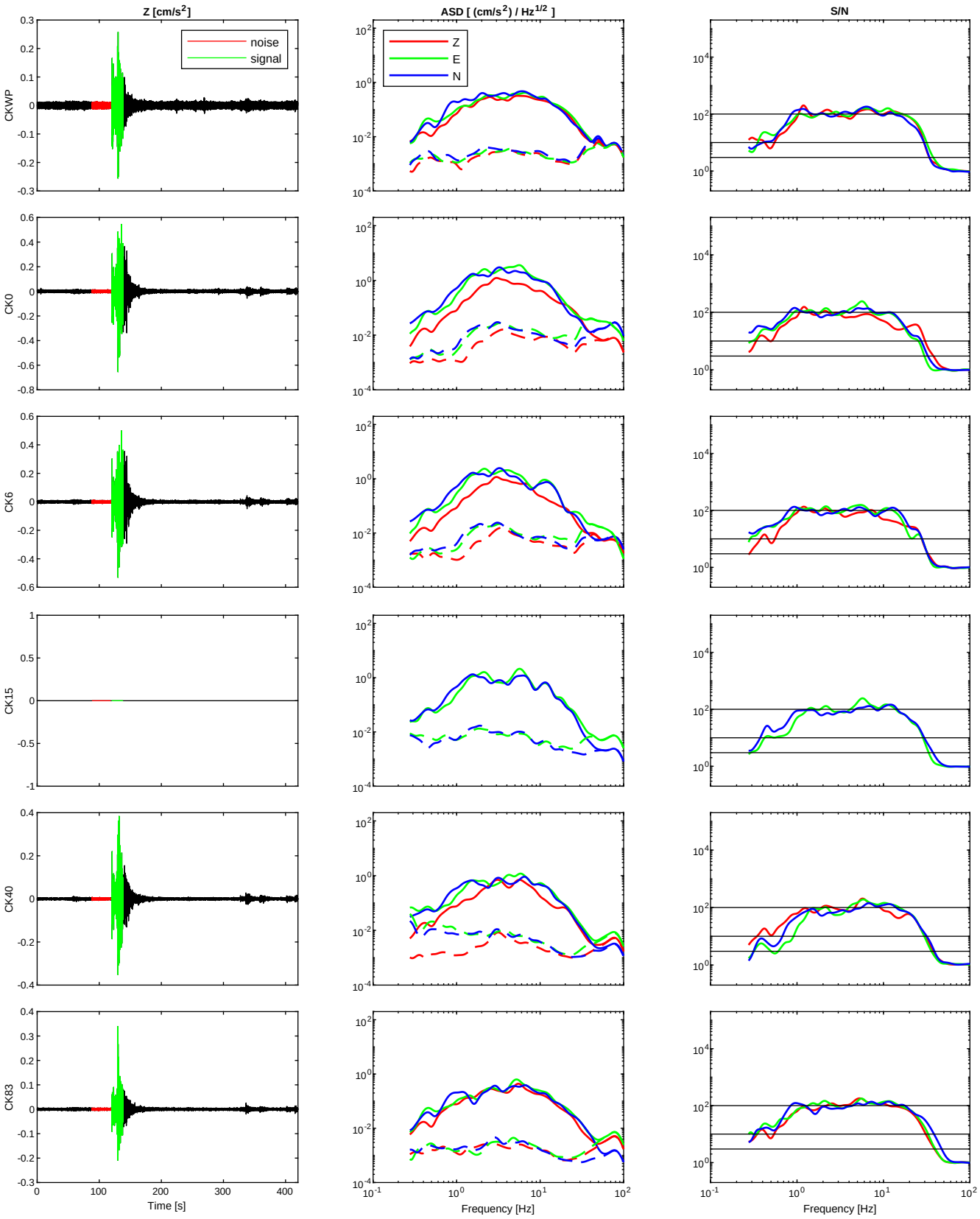

Event #651 - occurred on 2018/11/04 at 04:45:02 - M_L=3.1 - R_{HYP}=61.1 km - PGA_{CK0}=1.1 cm/s^2

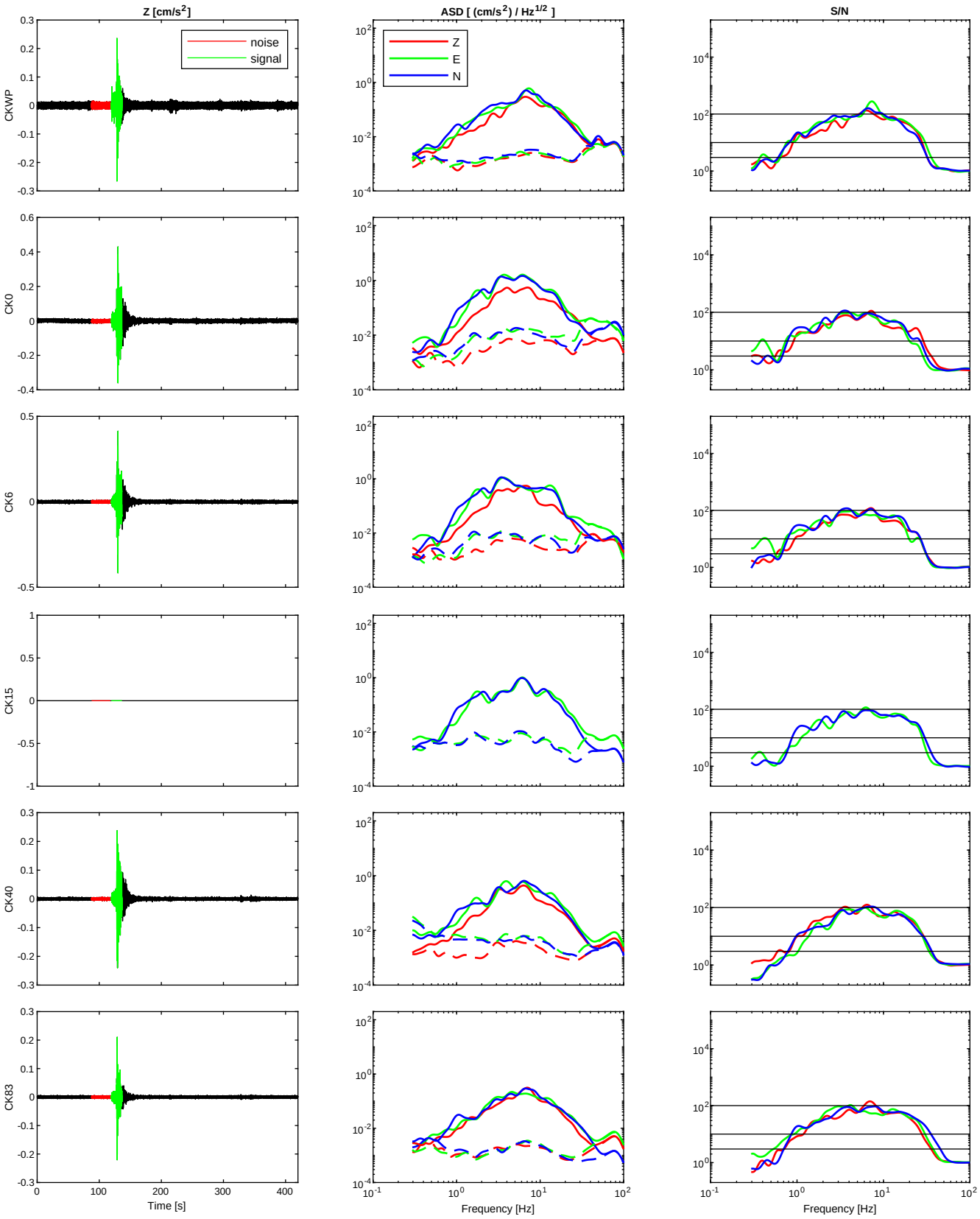

Event #652 - occurred on 2018/11/04 at 15:19:12 - M_L=3.7 - R_{HYP}=61.1 km - PGA_{CK0}=1.7 cm/s^2

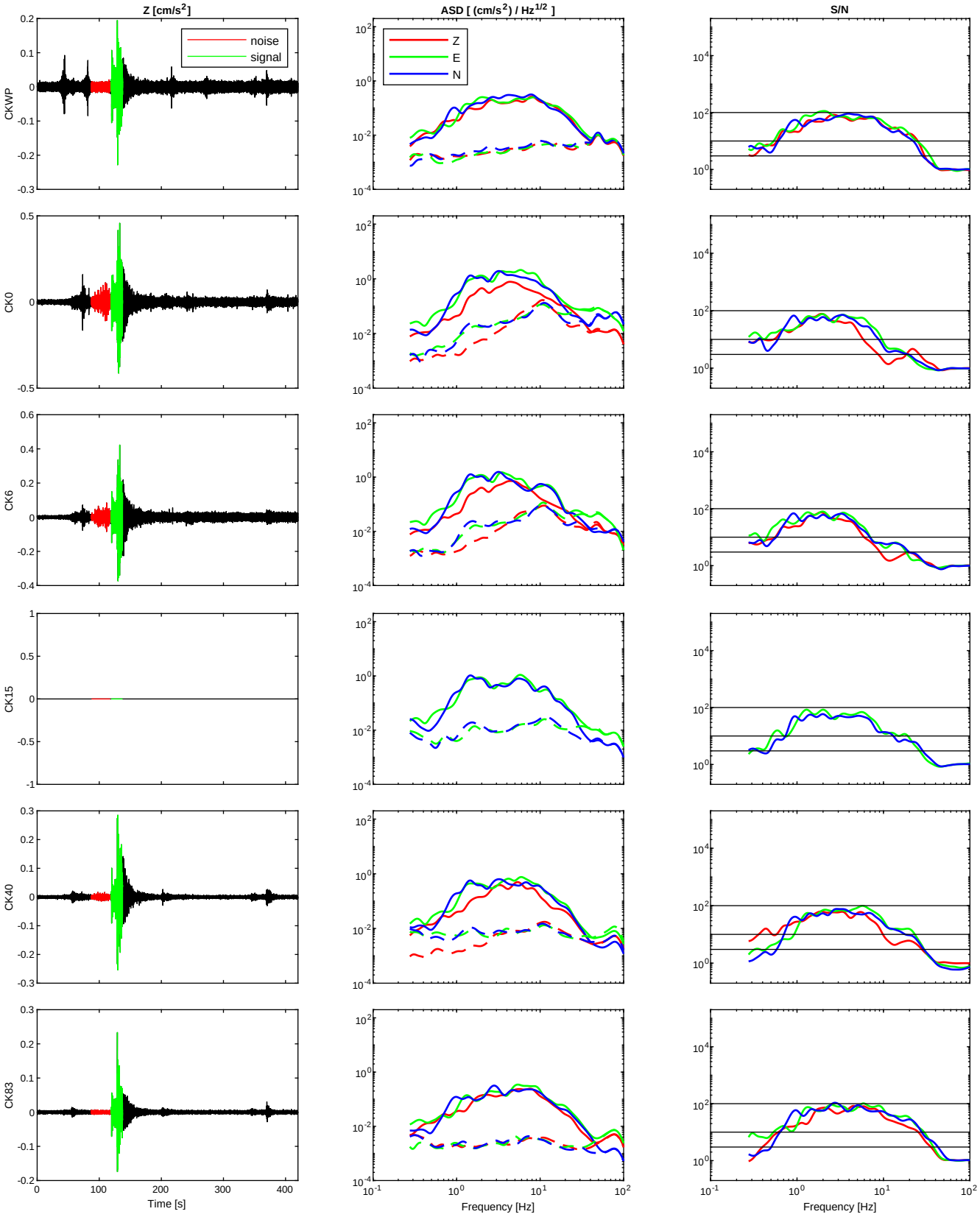

Event #653 - max reccorded on 2018/11/05 at 01:09:00 - no association with catalogue - PGA_{CK0}=19.9 cm/s^2

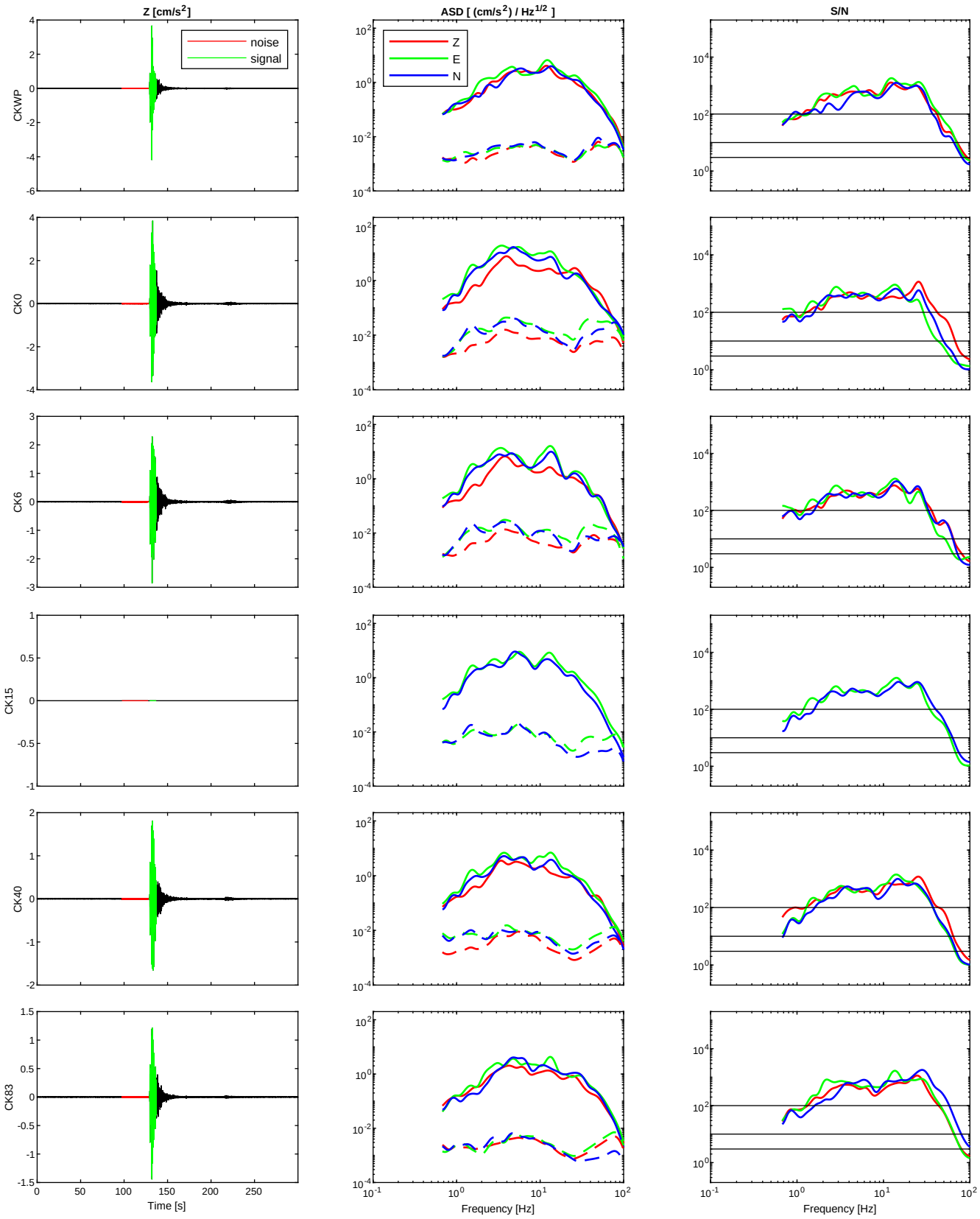

Event #654 - occurred on 2018/11/05 at 02:37:05 - M_L=3.3 - R_{HYP}=83.3 km - PGA_{CK0}=0.8 cm/s^2

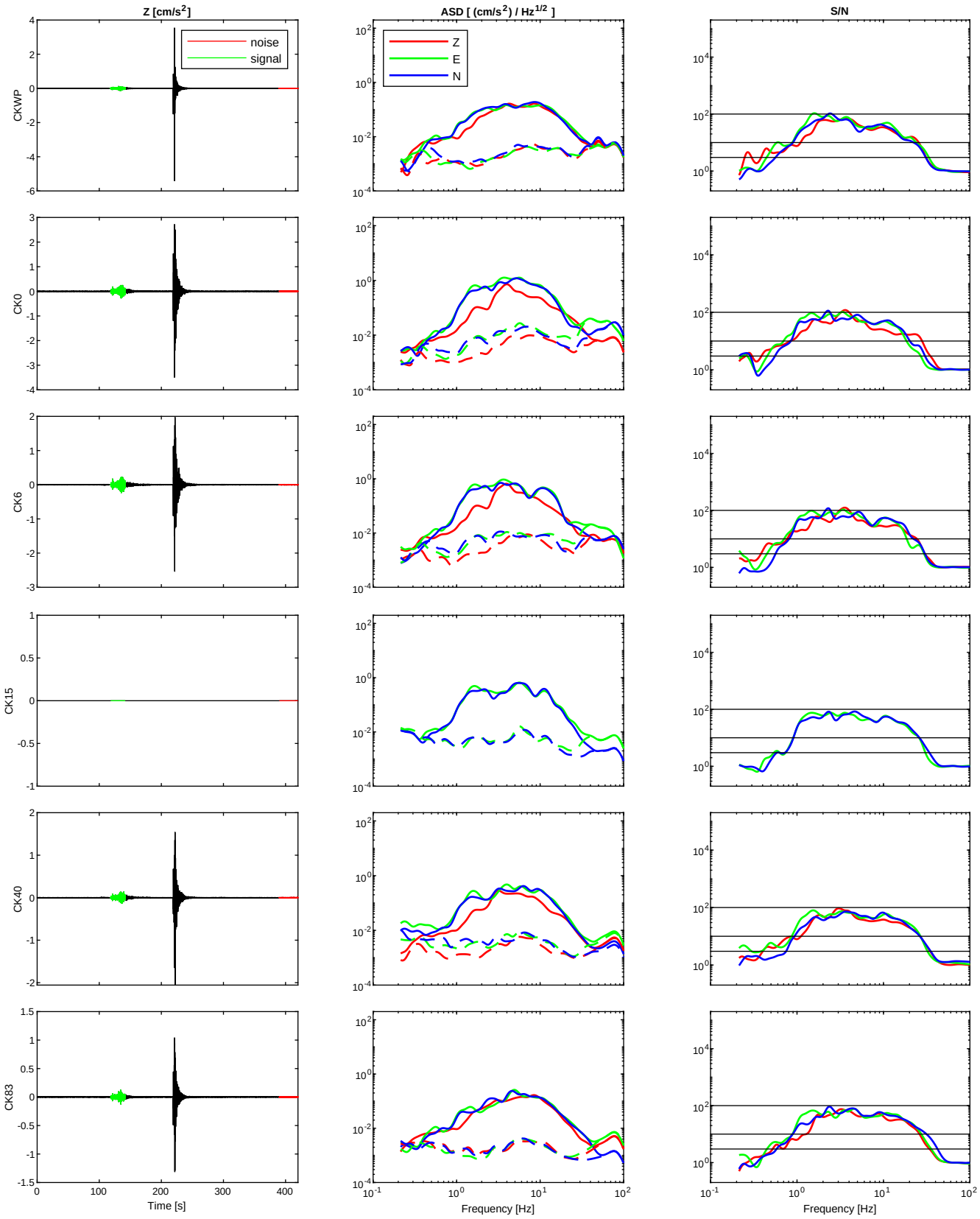

Event #655 - occurred on 2018/11/05 at 02:44:38 - M_L=4.4 - R_{HYP}=112.8 km - PGA_{CK0}=3.5 cm/s^2

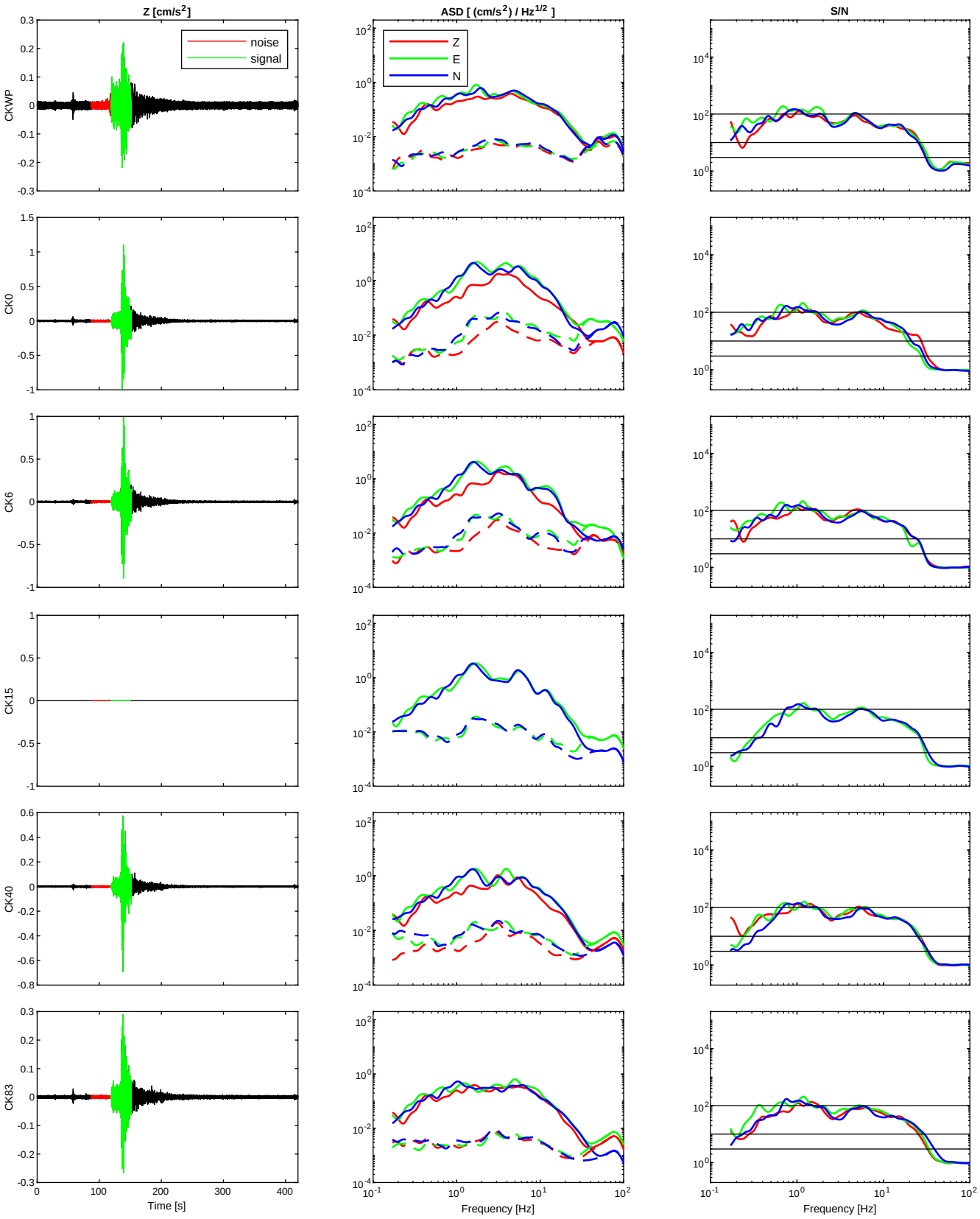

Event #656 - occurred on 2018/11/05 at 06:46:12 - M_L=4.5 - R_{HYP}=60.2 km - PGA_{CK0}=9.6 cm/s^2

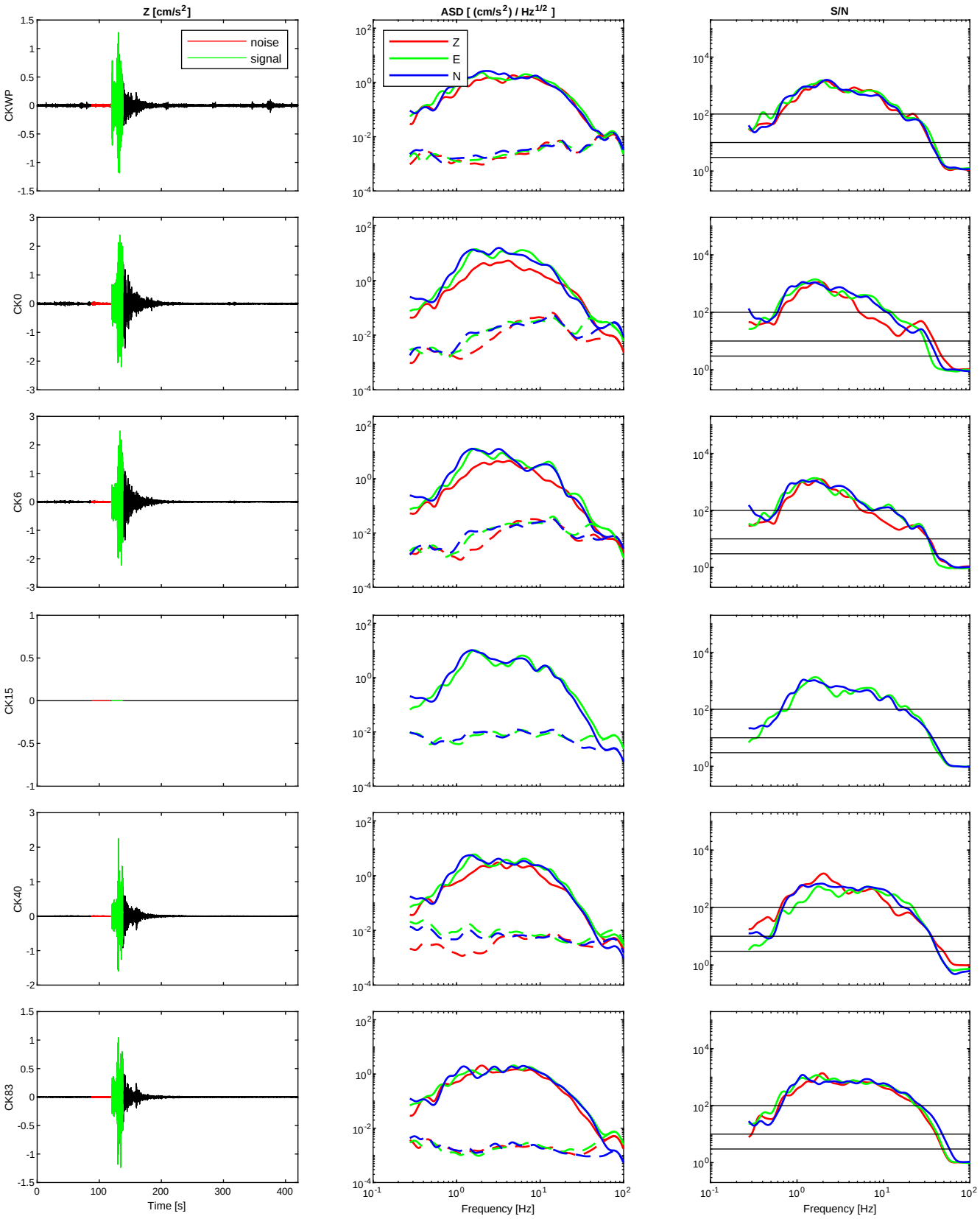

Event #657 - occurred on 2018/11/05 at 08:31:12 - M_L=4.3 - R_{HYP}=72.8 km - PGA_{CK0}=11.1 cm/s^2

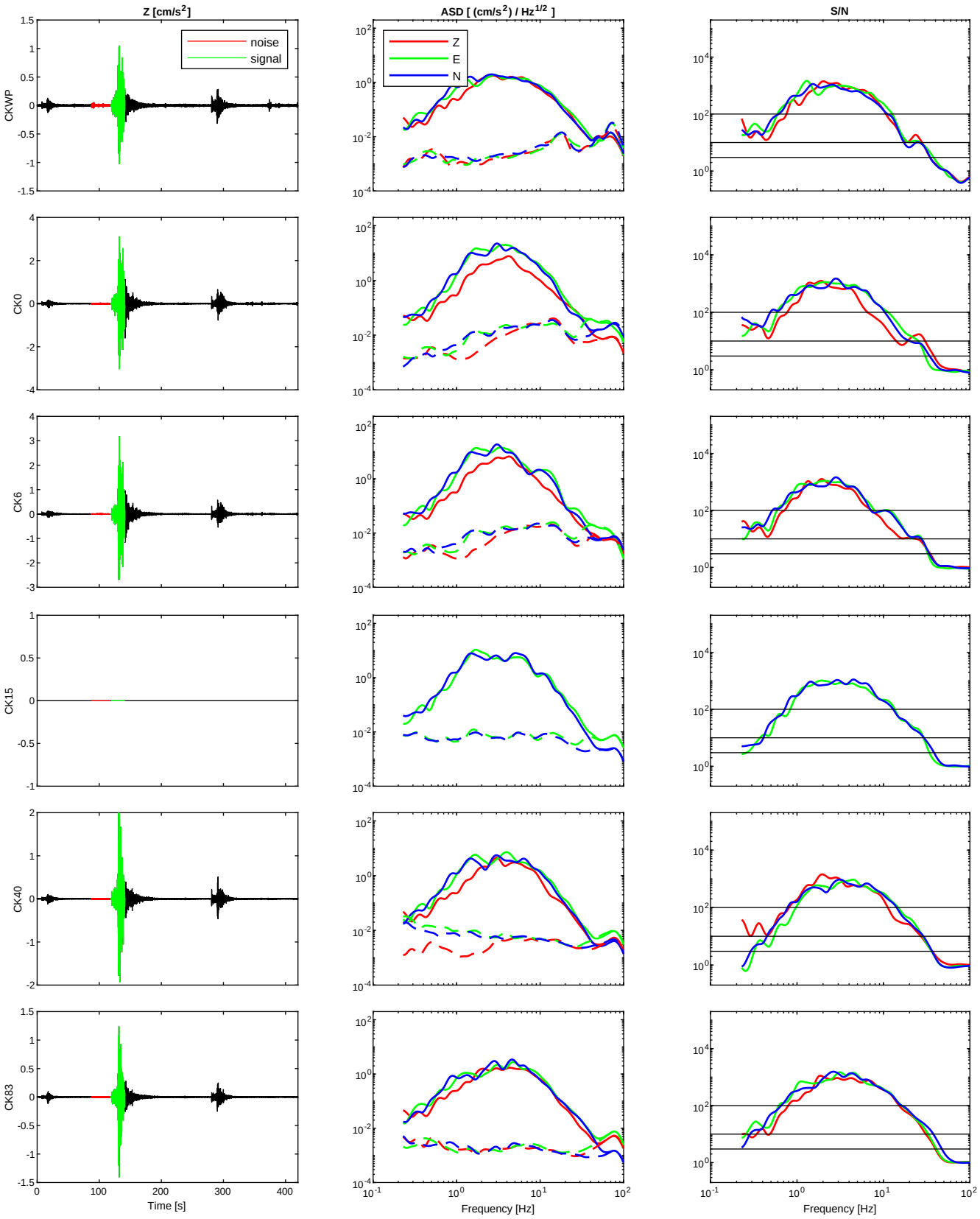

Event #658 - max reccorded on 2018/11/05 at 08:34:10 - no association with catalogue - PGA_{CK0}=2.1 cm/s^2

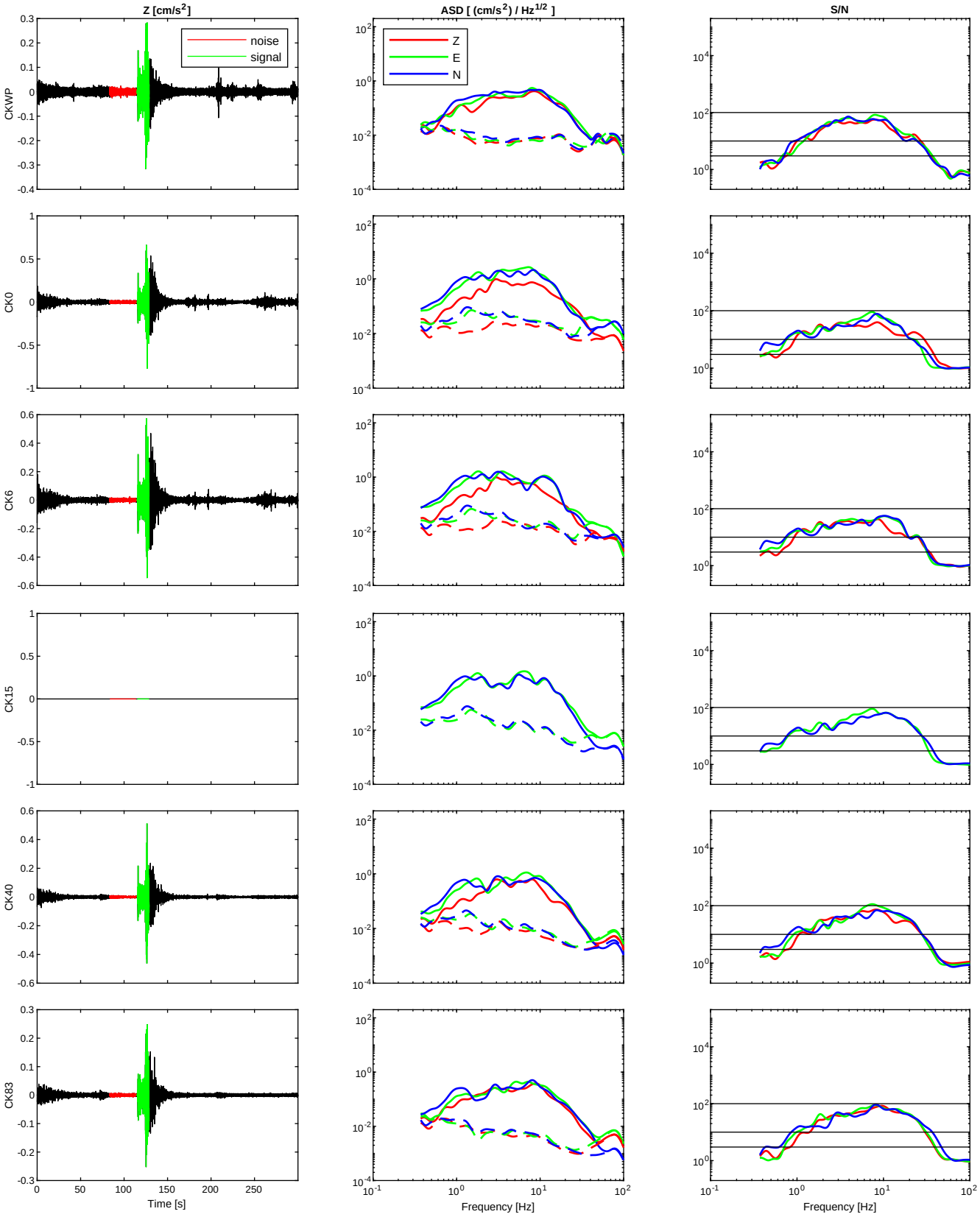

Event #659 - occurred on 2018/11/05 at 09:26:00 - M_L=3.3 - R_{HYP}=61.8 km - PGA_{CK0}=2.3 cm/s^2

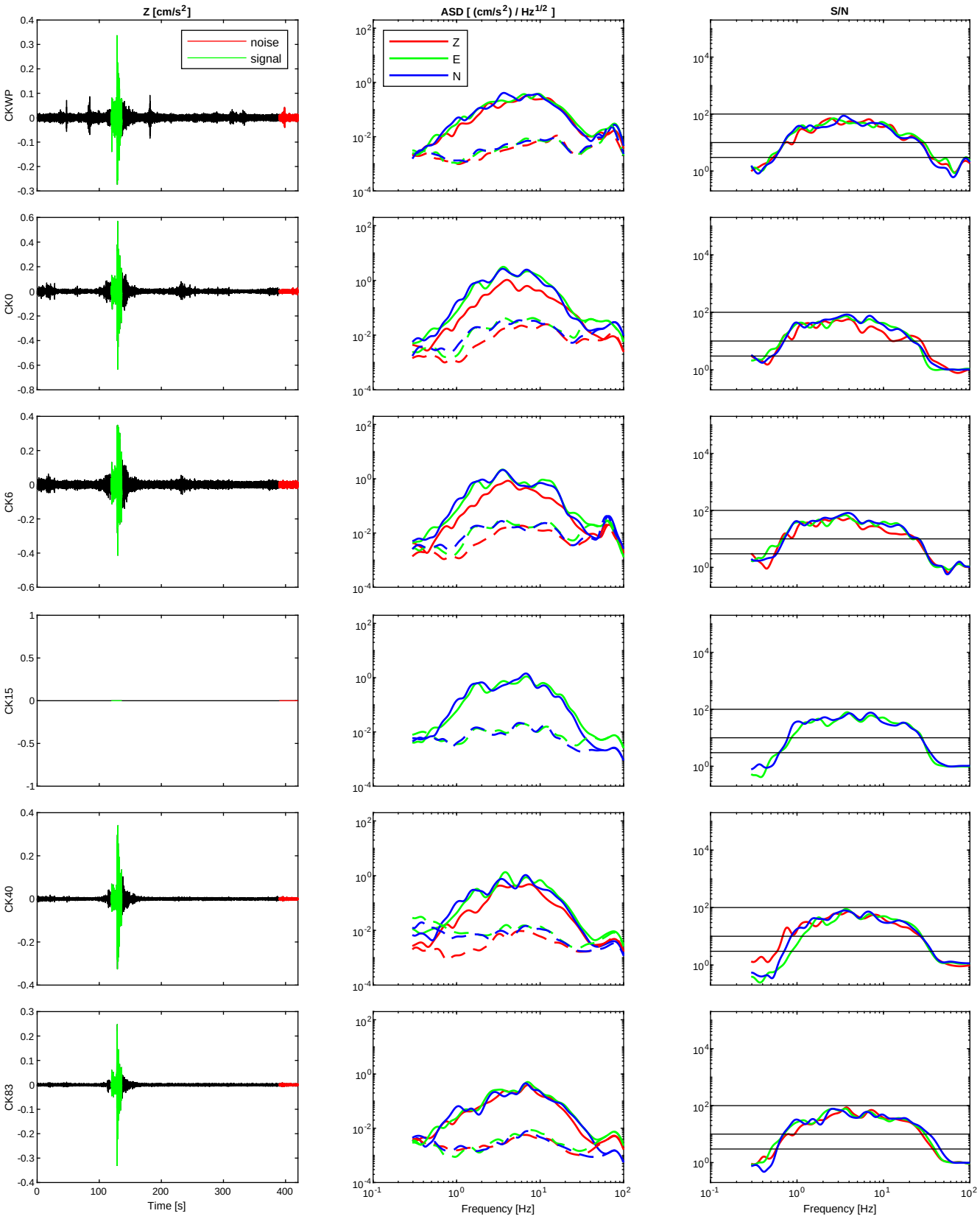

Event #660 - occurred on 2018/11/05 at 16:19:57 - M_L=3.8 - R_{HYP}=83.8 km - PGA_{CK0}=2.3 cm/s^2

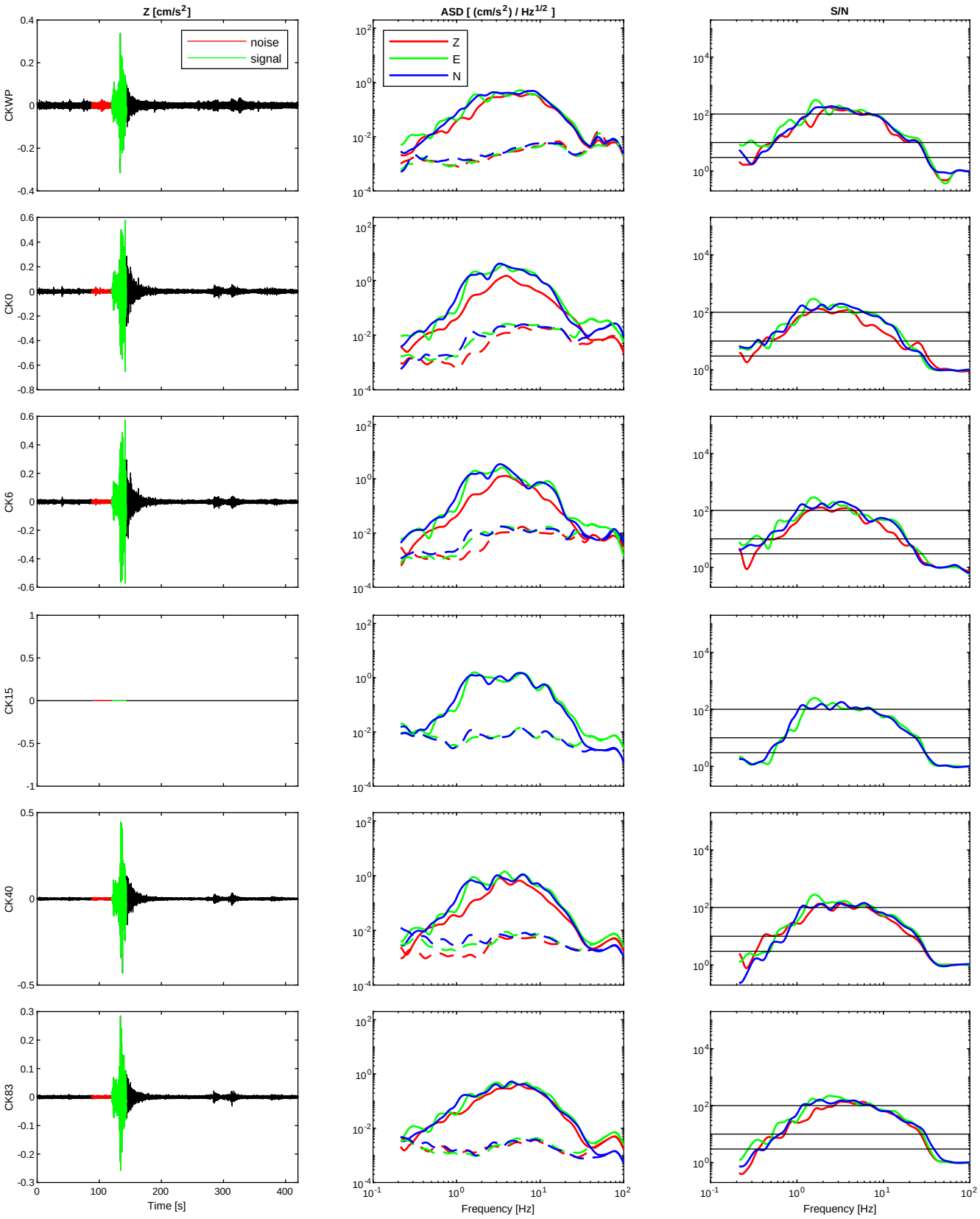

Event #661 - occurred on 2018/11/05 at 16:40:21 - M_L=3.5 - R_{HYP}=85.5 km - PGA_{CK0}=1.5 cm/s^2

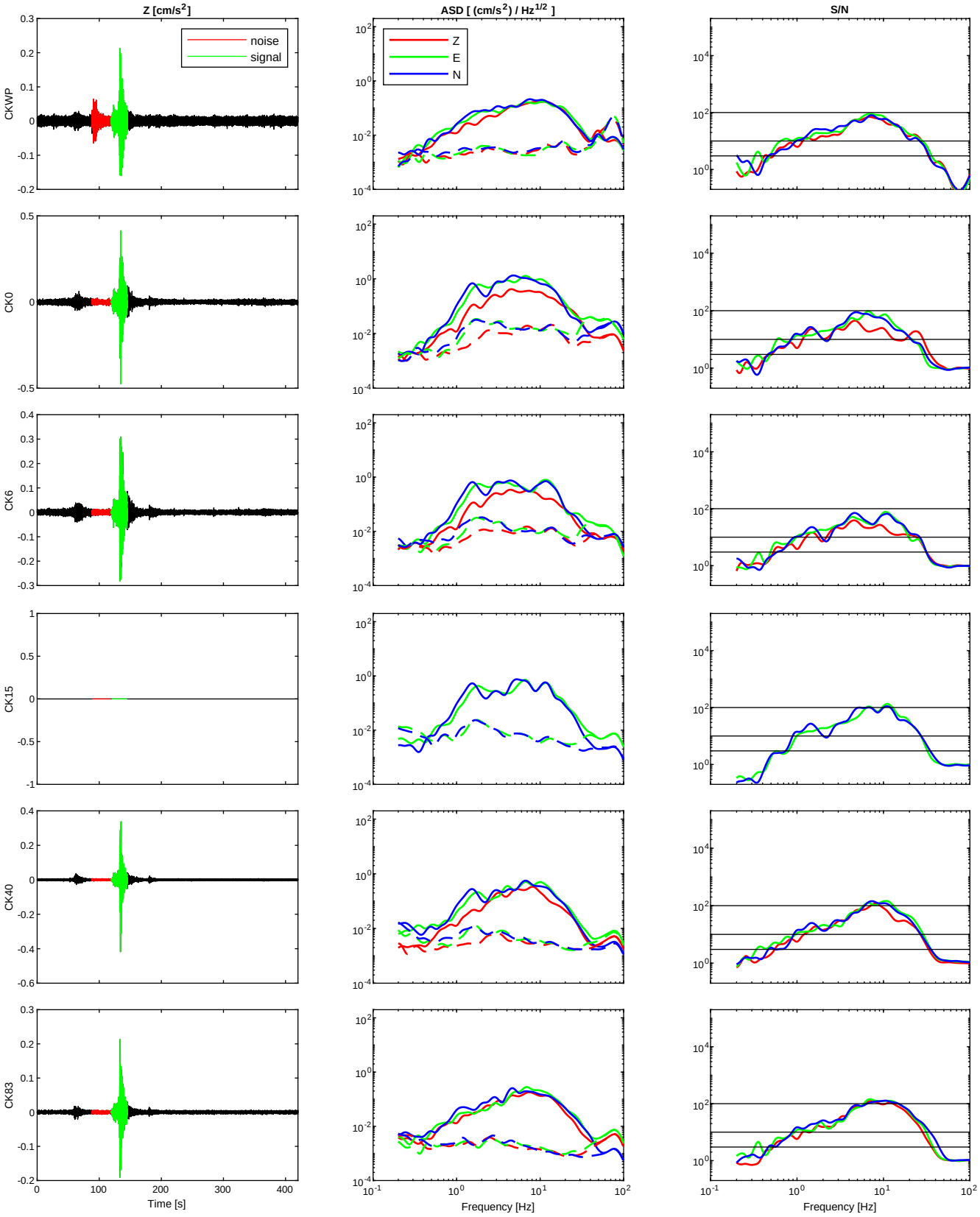

Event #662 - occurred on 2018/11/06 at 05:38:23 - M_L=3.9 - R_{HYP}=71.5 km - PGA_{CK0}=1.5 cm/s^2

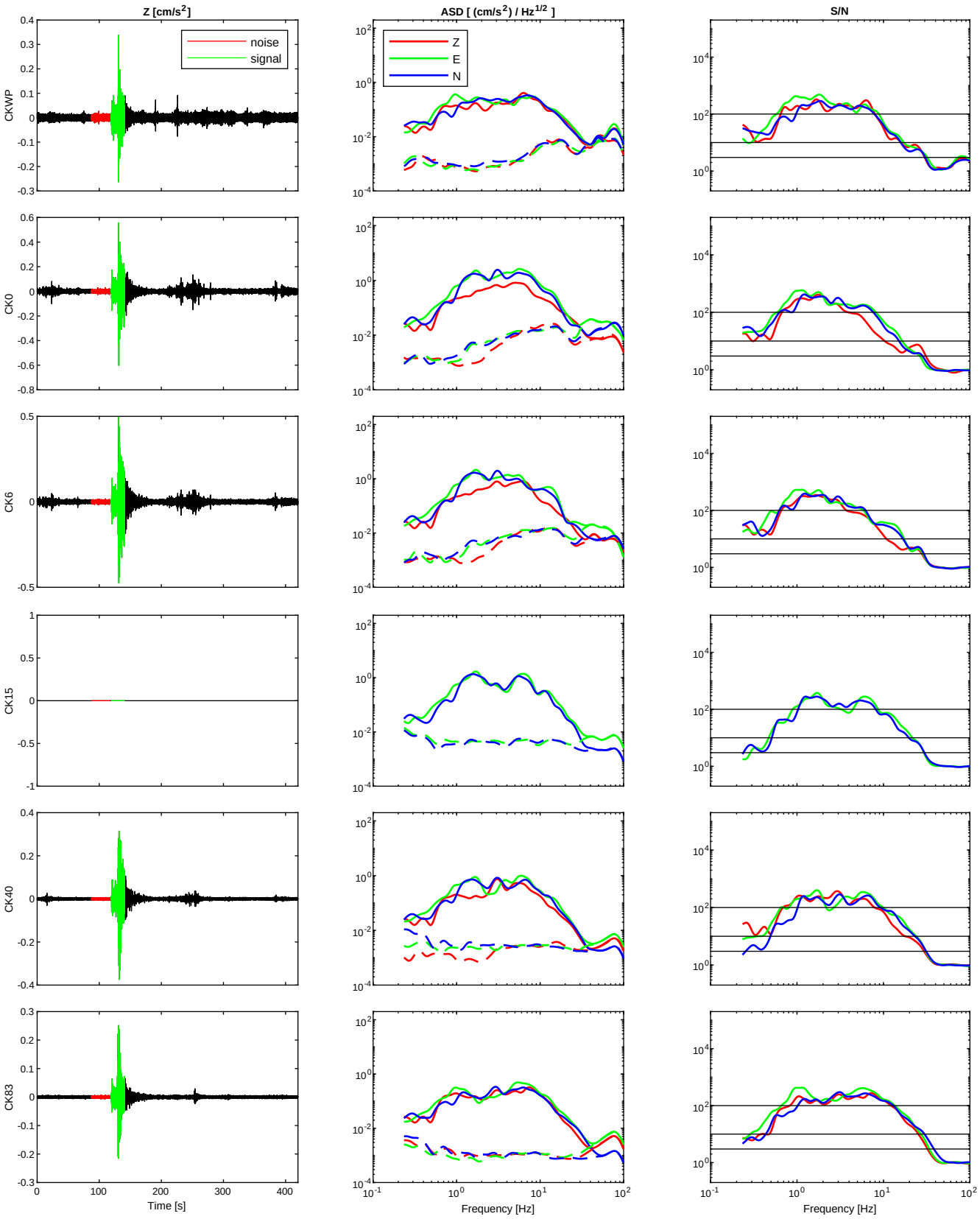

Event #663 - occurred on 2018/11/06 at 06:41:17 - M_L=3.7 - R_{HYP}=69.6 km - PGA_{CK0}=1.2 cm/s^2

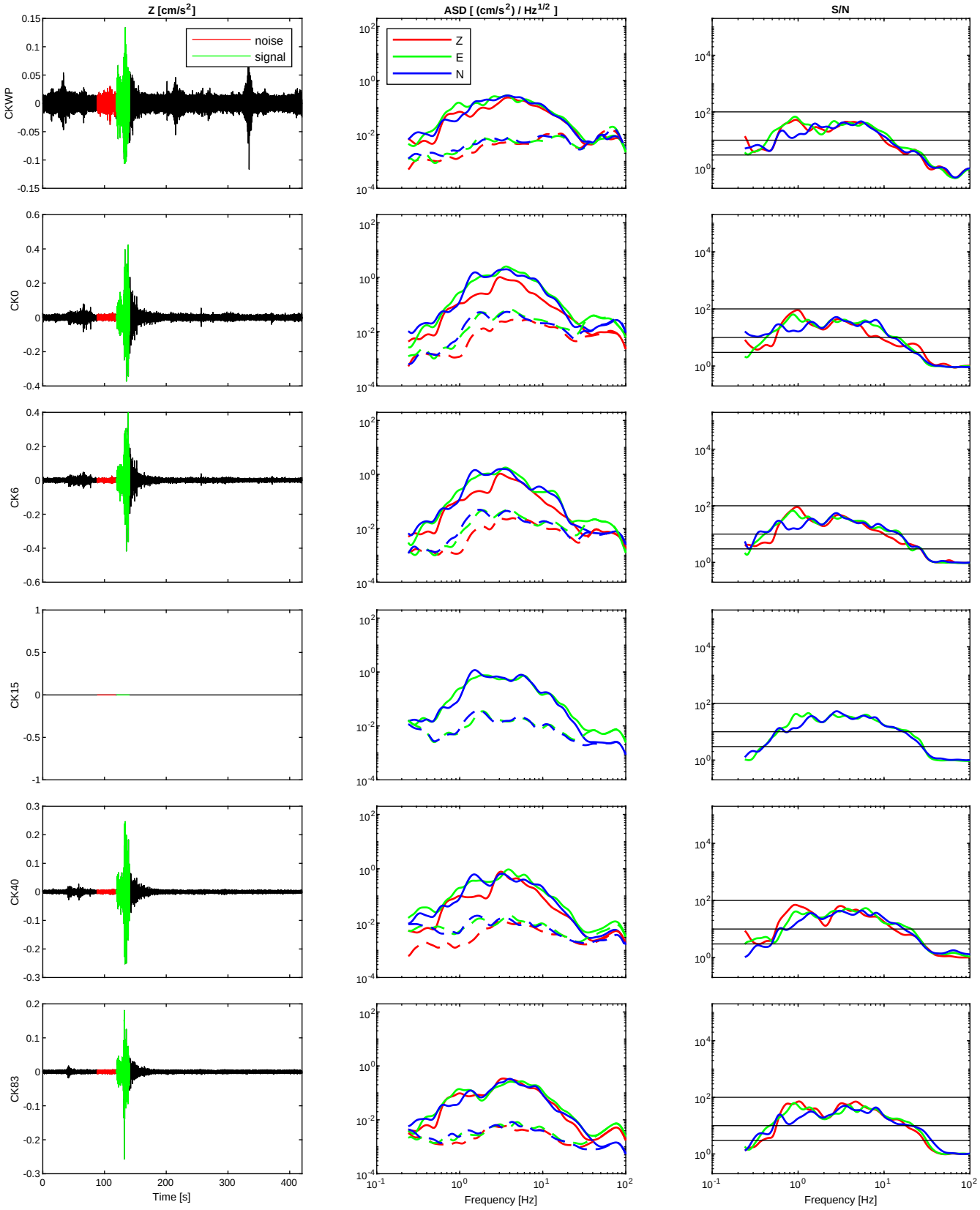

Event #664 - occurred on 2018/11/06 at 07:46:45 - M_L=3.9 - R_{HYP}=66.3 km - PGA_{CK0}=3.1 cm/s^2

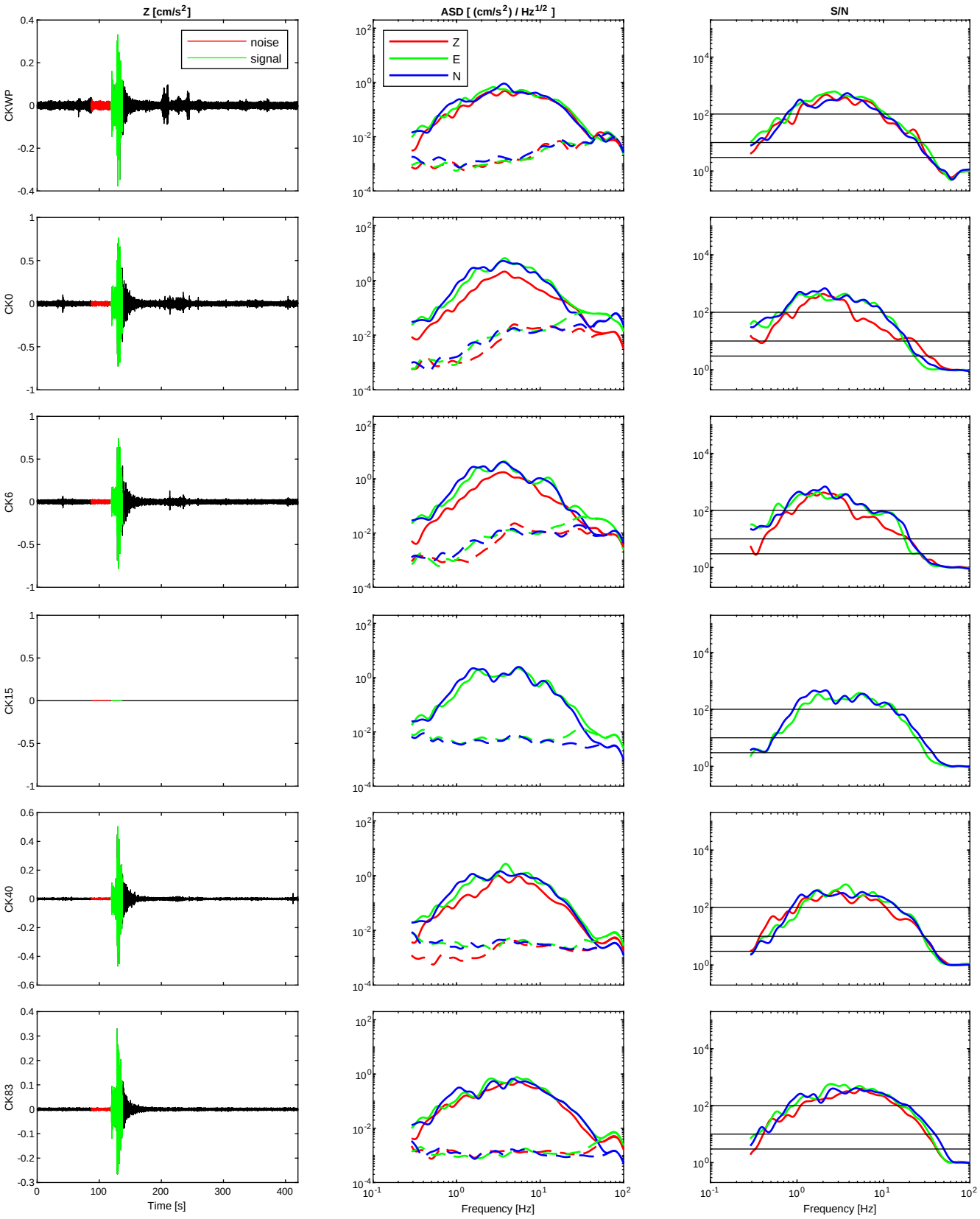

Event #665 - max reccorded on 2018/11/06 at 19:38:20 - no association with catalogue - PGA_{CK0}=7.5 cm/s^2

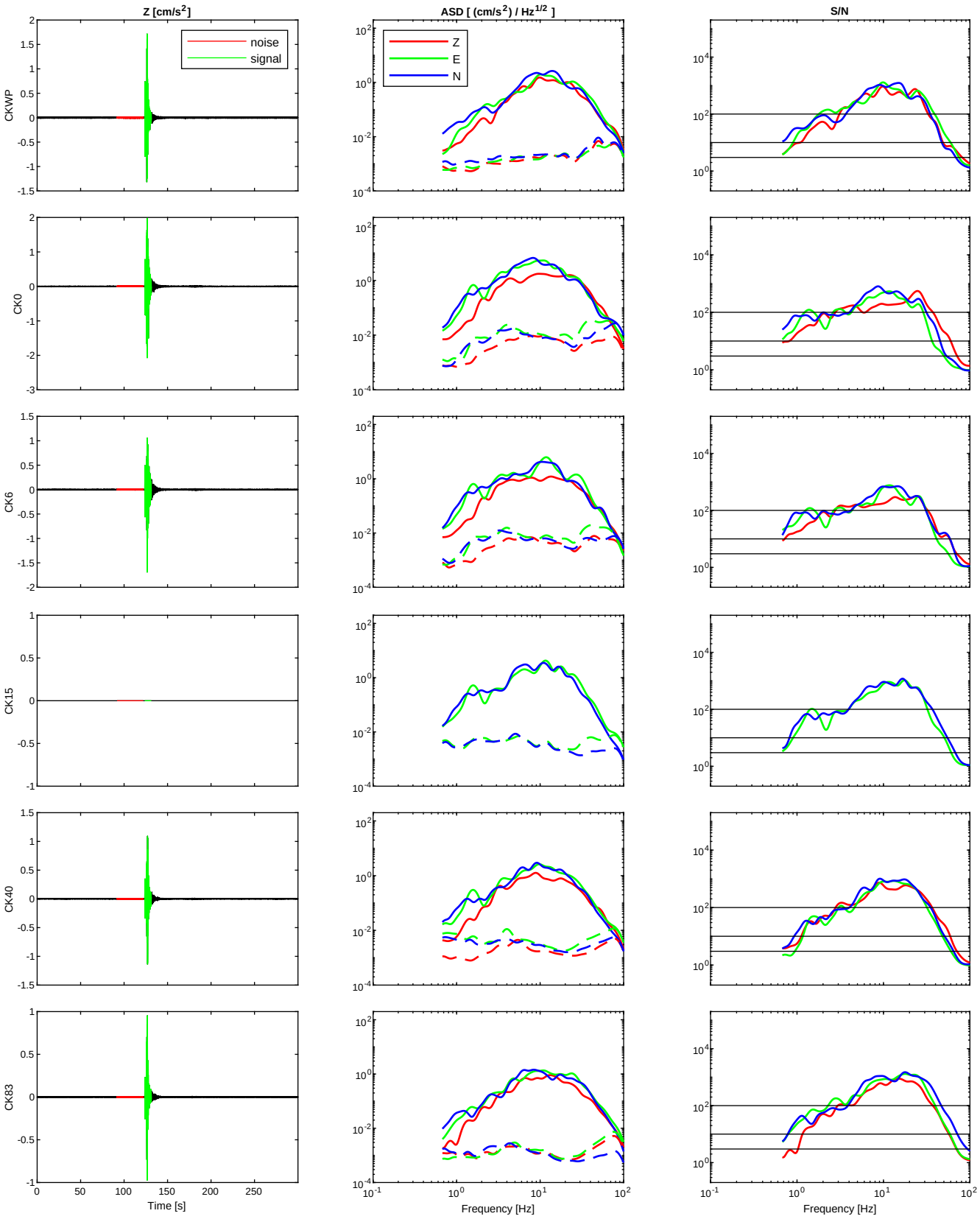

Event #666 - occurred on 2018/11/06 at 20:22:28 - M_L=3.9 - R_{HYP}=85.8 km - PGA_{CK0}=2.1 cm/s^2

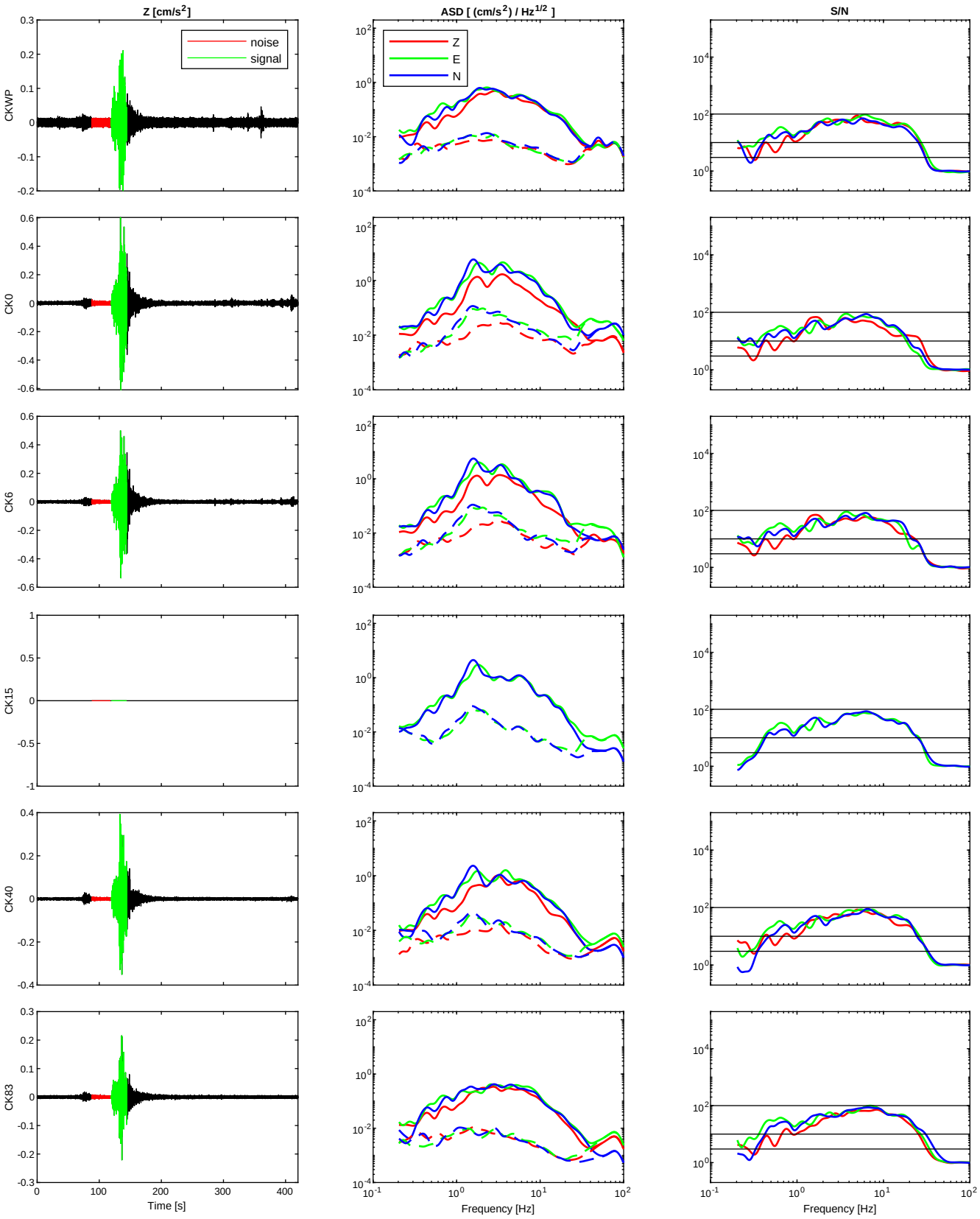

Event #667 - occurred on 2018/11/07 at 06:28:59 - M_L=3.7 - R_{HYP}=63.4 km - PGA_{CK0}=1.9 cm/s^2

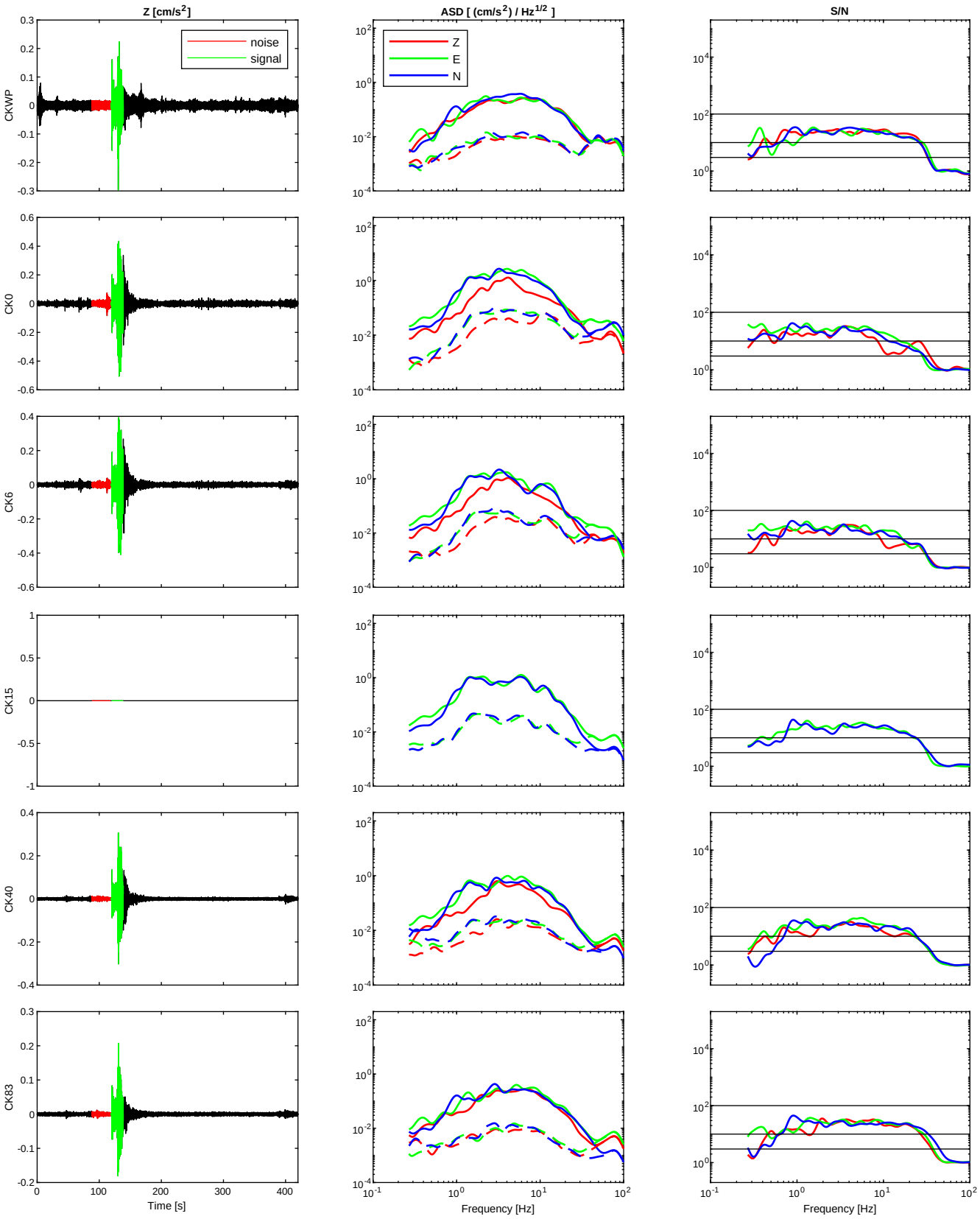

Event #668 - occurred on 2018/11/07 at 16:51:39 - M_L=3.4 - R_{HYP}=60.4 km - PGA_{CK0}=1.8 cm/s^2

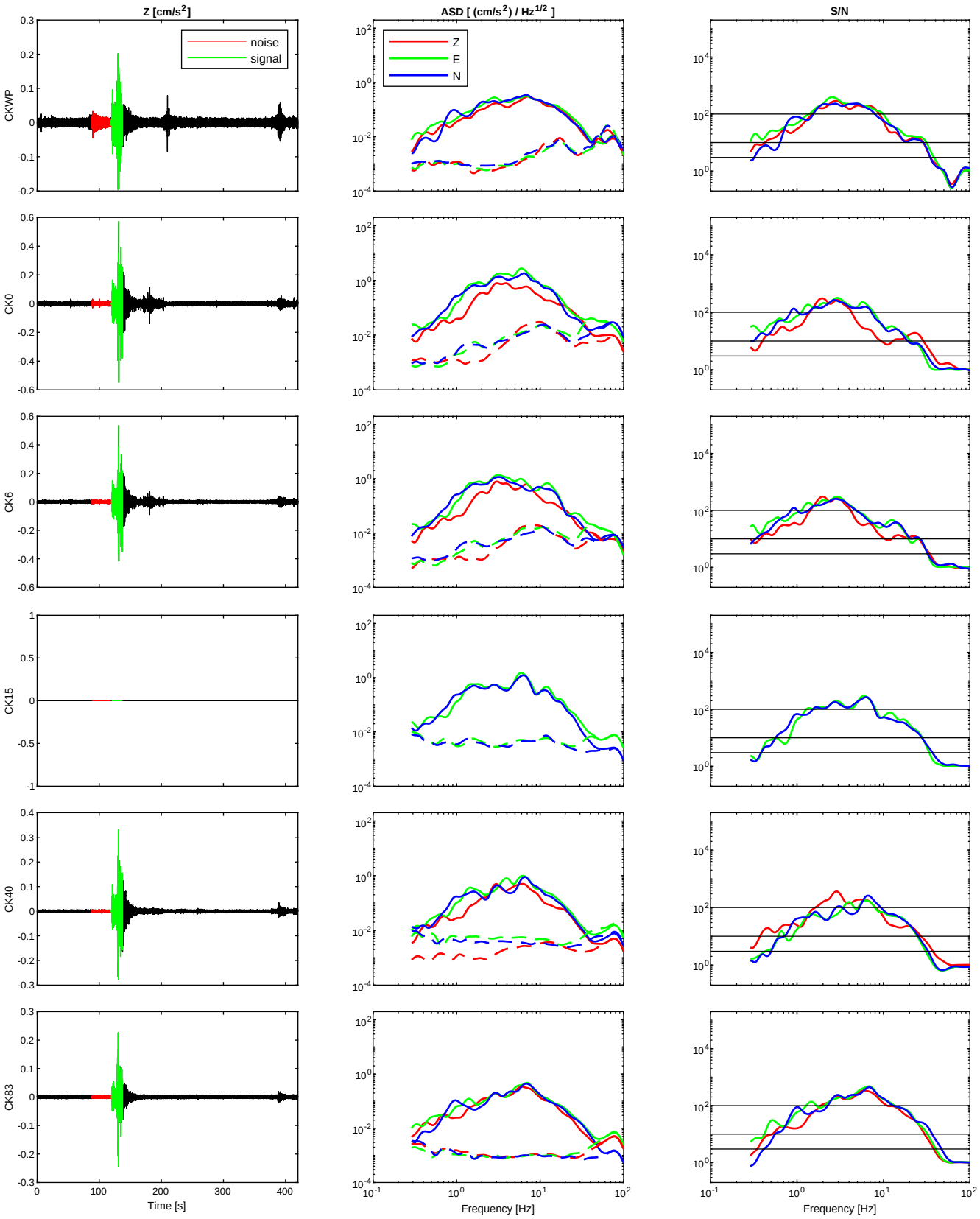

Event #669 - max reccorded on 2018/11/08 at 04:23:40 - no association with catalogue - PGA_{CK0}=2.5 cm/s^2

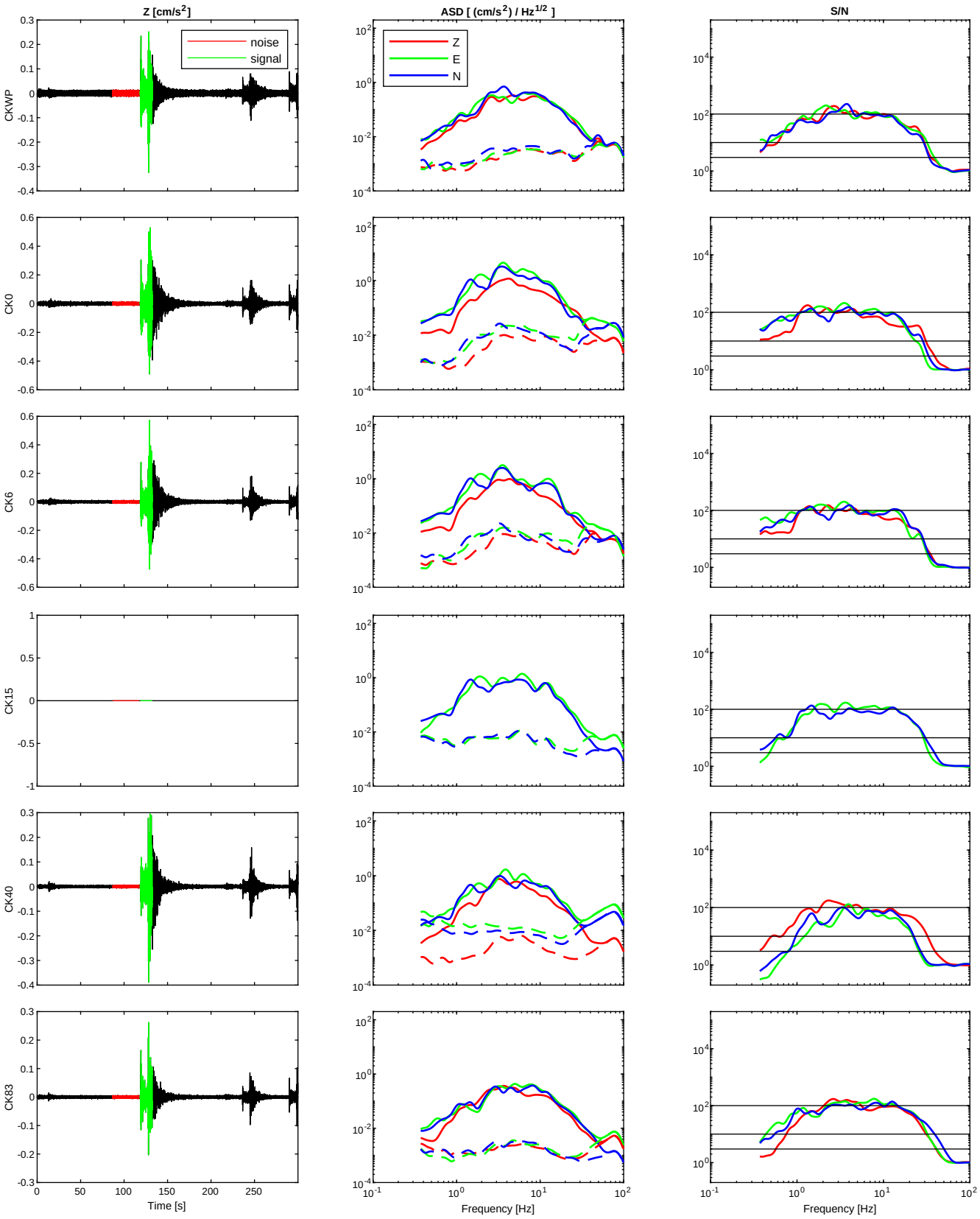

Event #670 - max reccorded on 2018/11/08 at 08:04:50 - no association with catalogue - PGA_{CK0}=2.1 cm/s^2

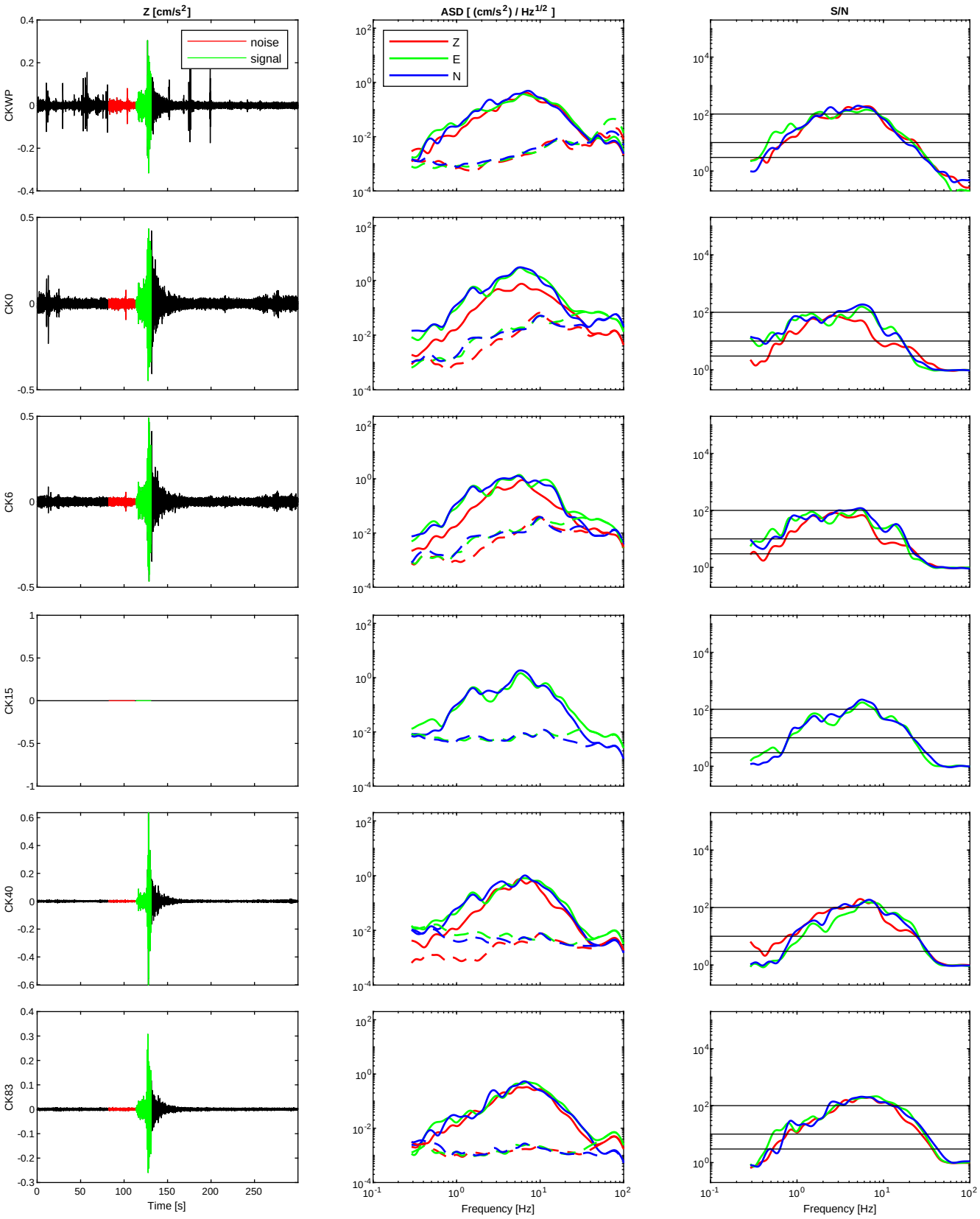

Event #671 - max reccorded on 2018/11/08 at 22:23:20 - no association with catalogue - PGA_{CK0}=2.1 cm/s^2

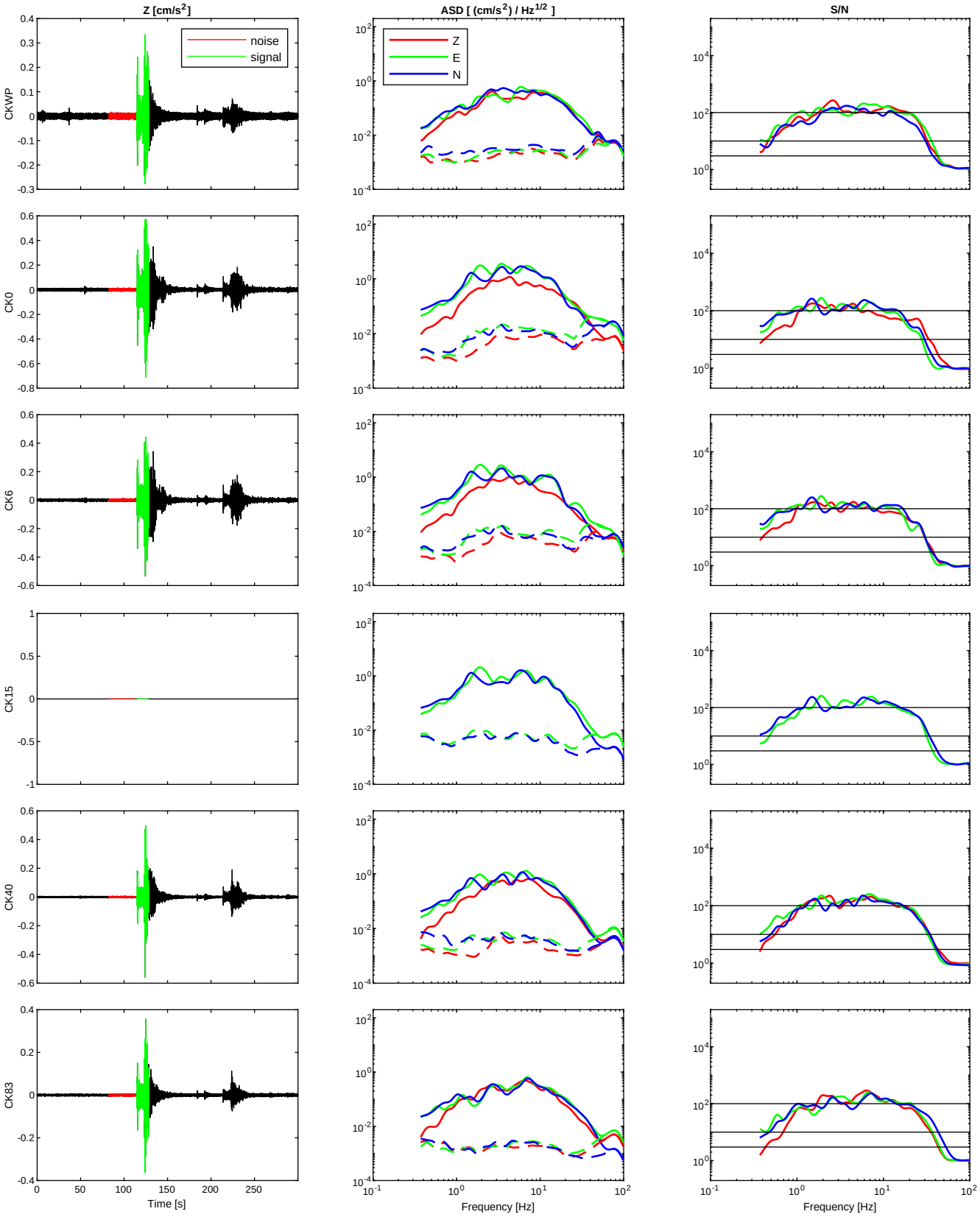

Event #672 - max reccorded on 2018/11/08 at 22:32:00 - no association with catalogue - PGA_{CK0}=2.6 cm/s^2

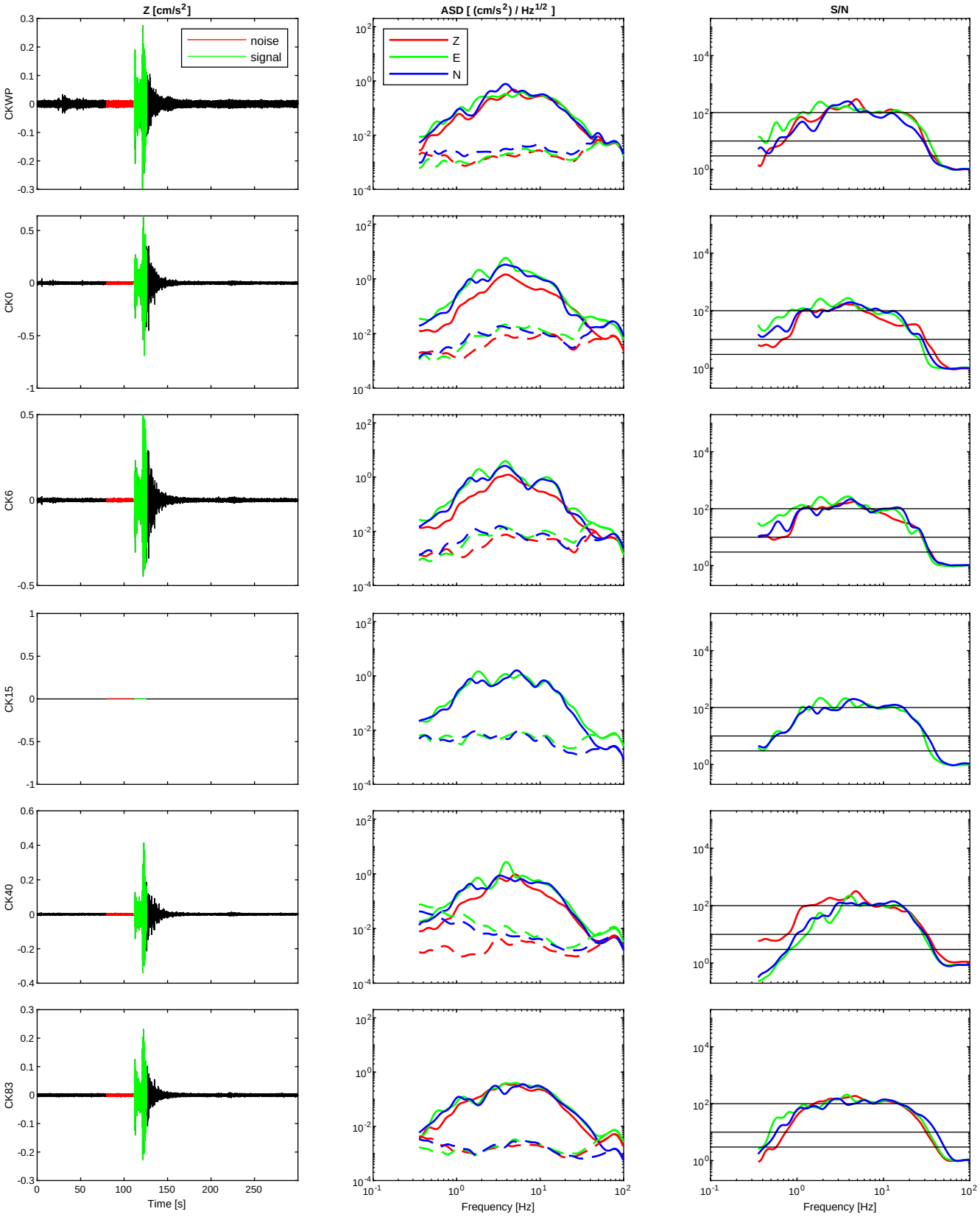

Event #673 - occurred on 2018/11/08 at 22:46:00 - M_L=4.2 - R_{HYP}=64.4 km - PGA_{CK0}=4.1 cm/s^2

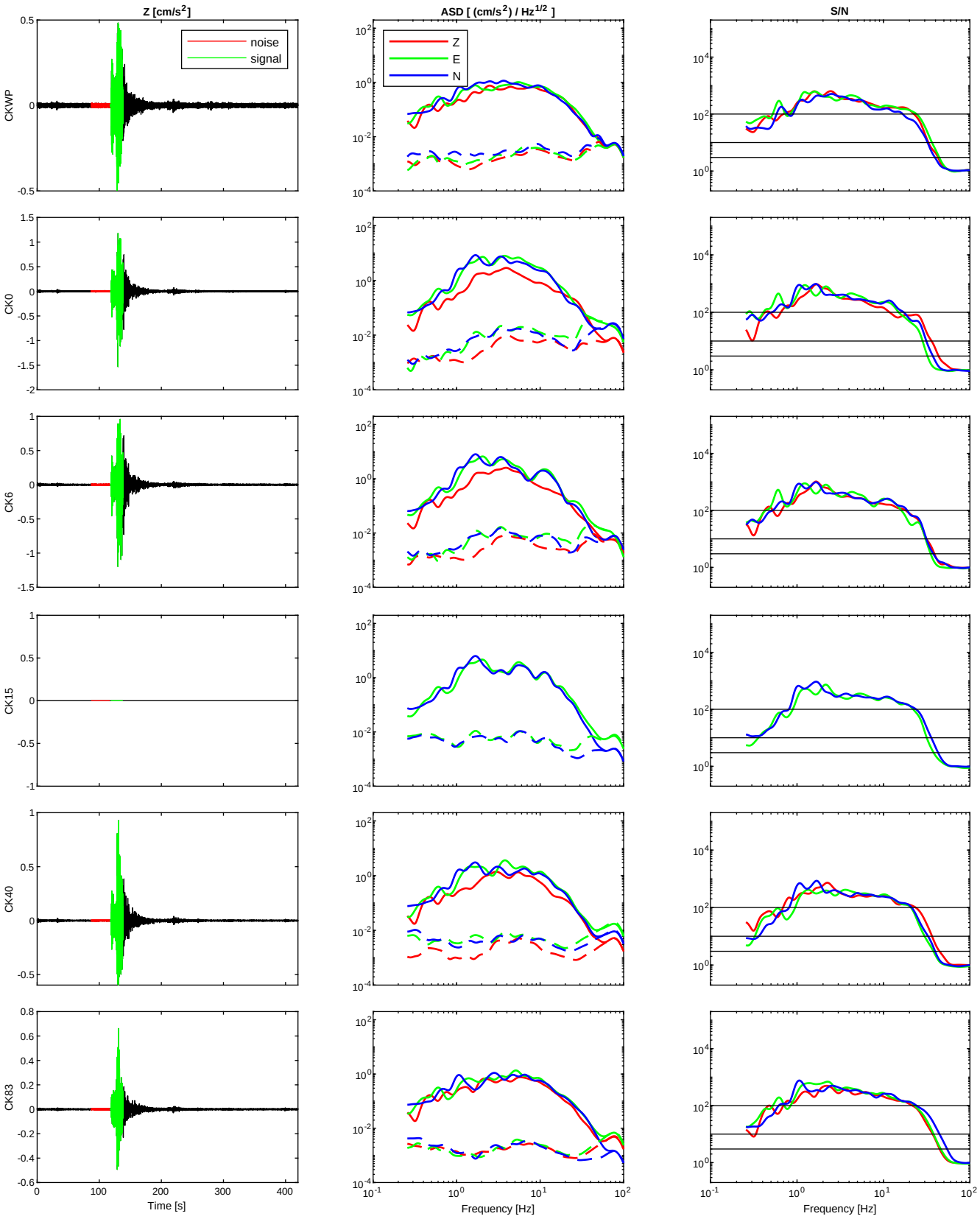

Event #674 - max reccorded on 2018/11/09 at 08:20:50 - no association with catalogue - PGA_{CK0}=3.3 cm/s^2

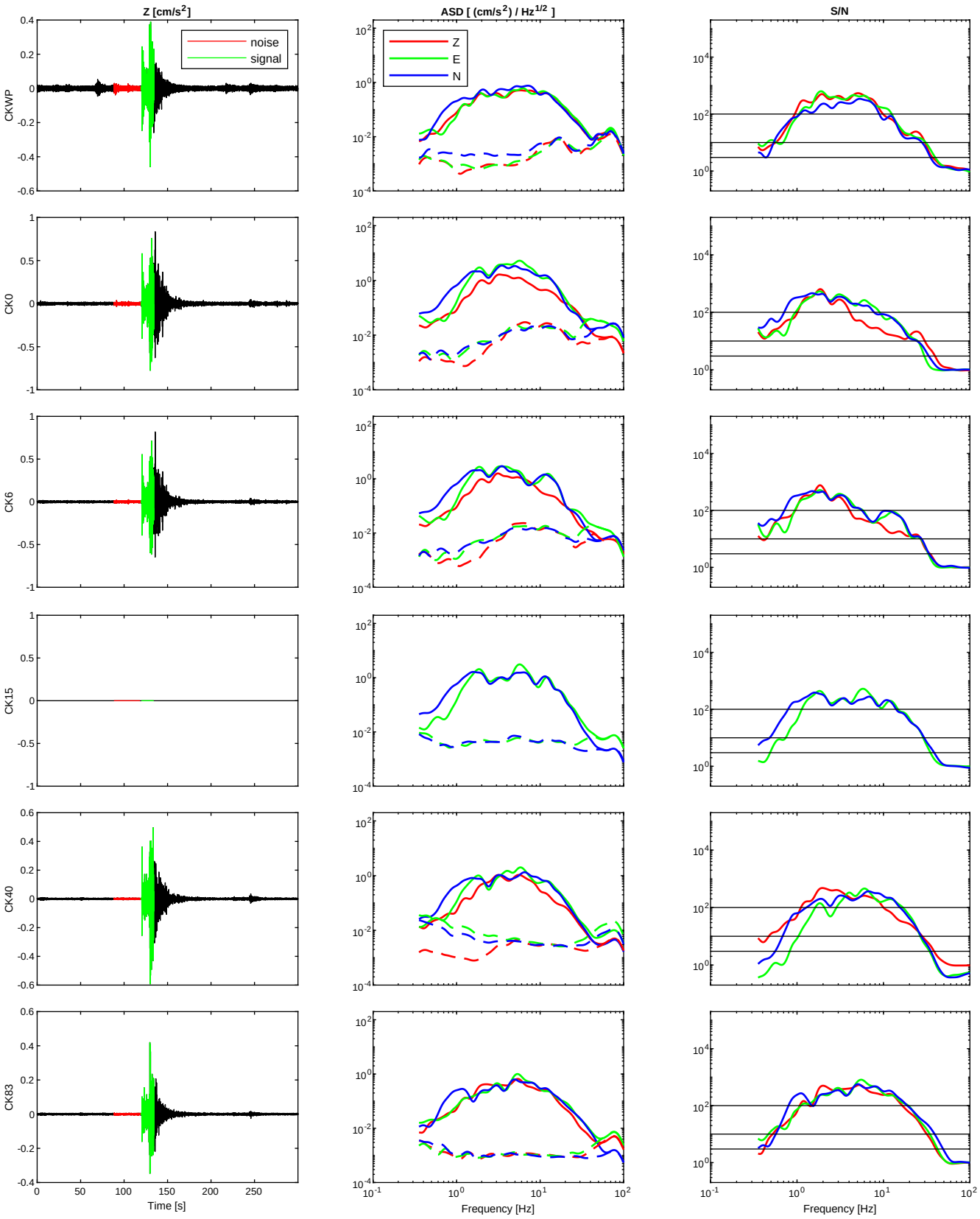

Event #675 - occurred on 2018/11/09 at 17:53:02 - M_L=3.9 - R_{HYP}=60.9 km - PGA_{CK0}=2.1 cm/s^2

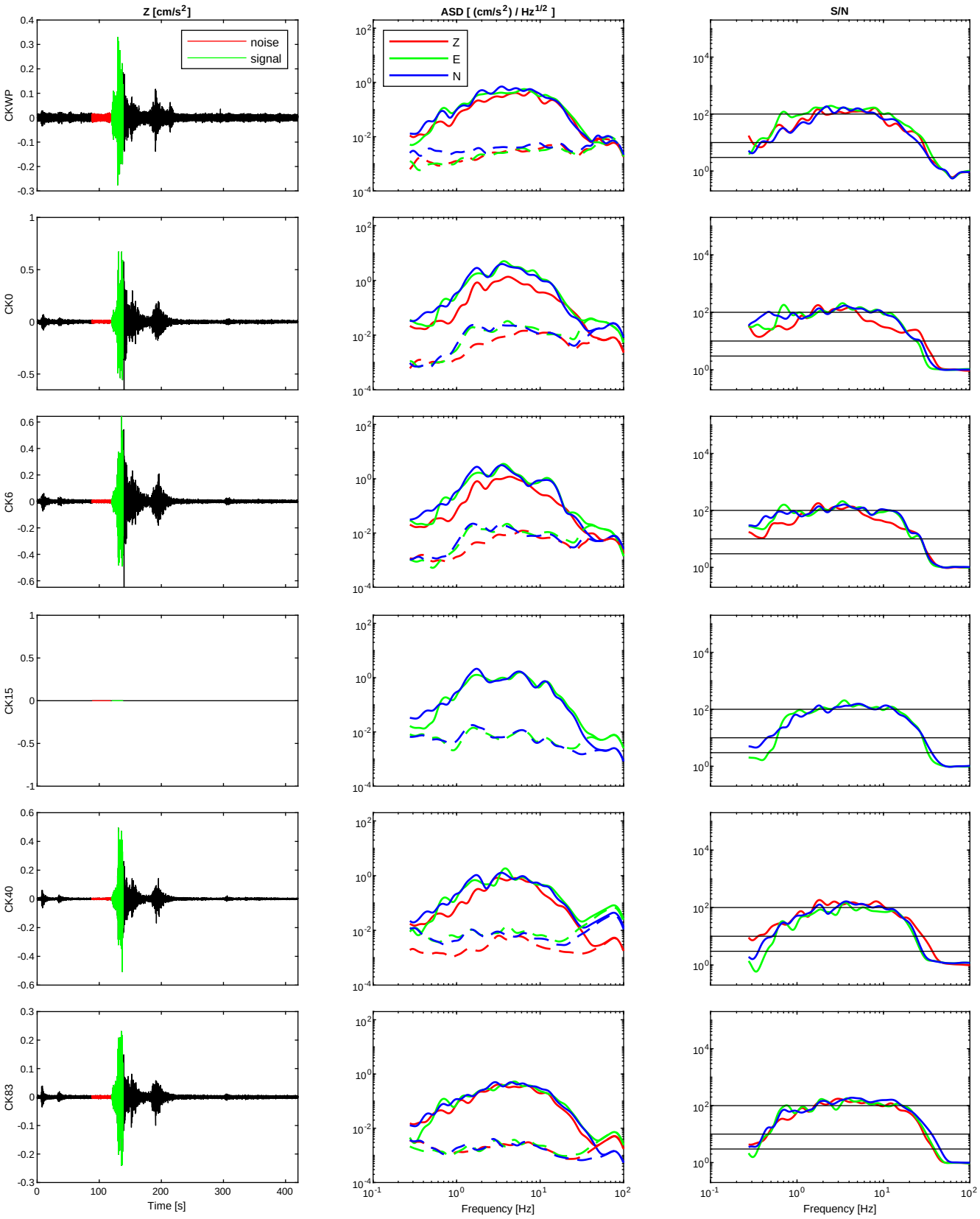

Event #676 - occurred on 2018/11/10 at 00:08:55 - M_L=3.6 - R_{HYP}=59.2 km - PGA_{CK0}=2.1 cm/s^2

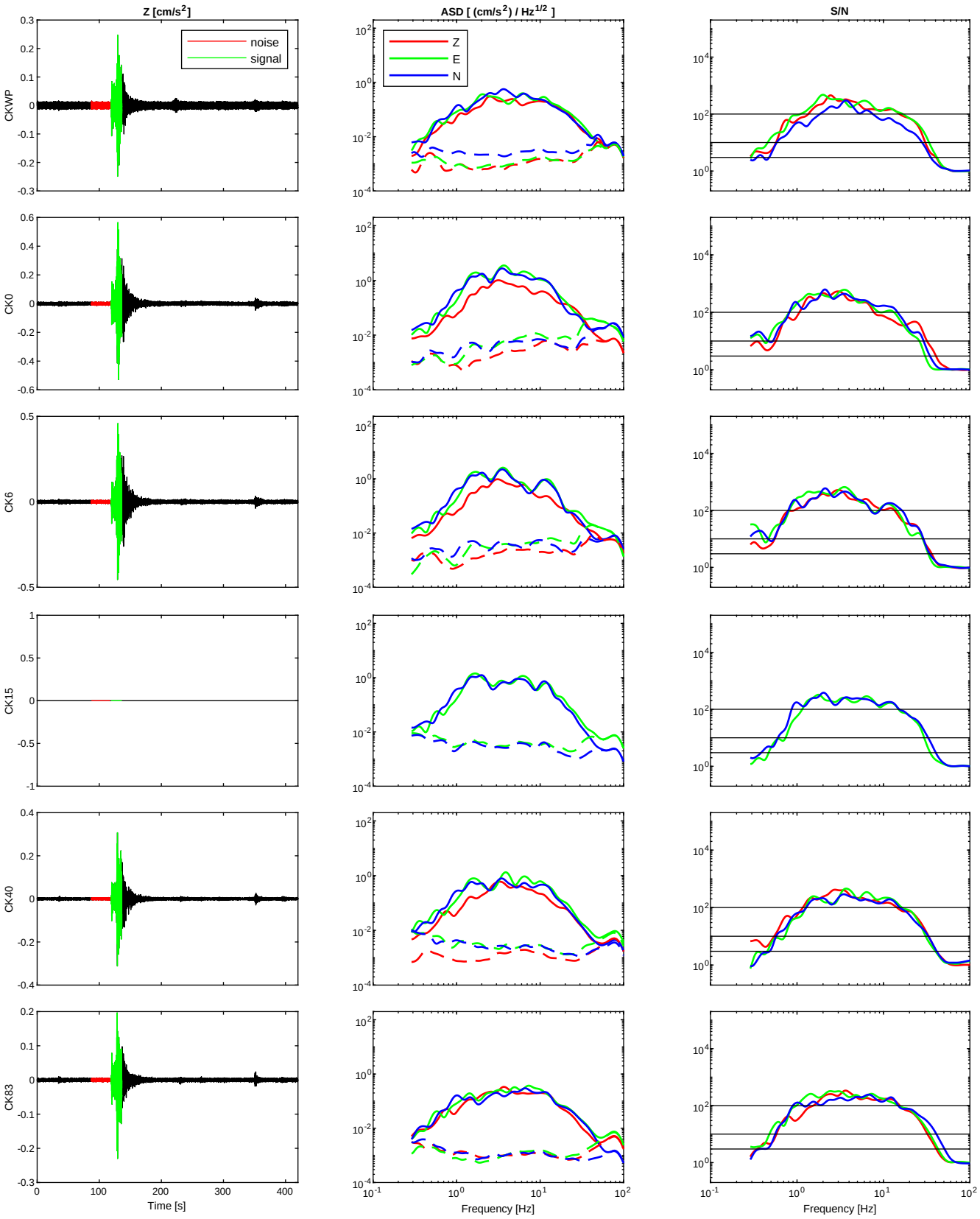

Event #677 - occurred on 2018/11/10 at 02:13:38 - M_L=4.2 - R_{HYP}=57.8 km - PGA_{CK0}=2.9 cm/s^2

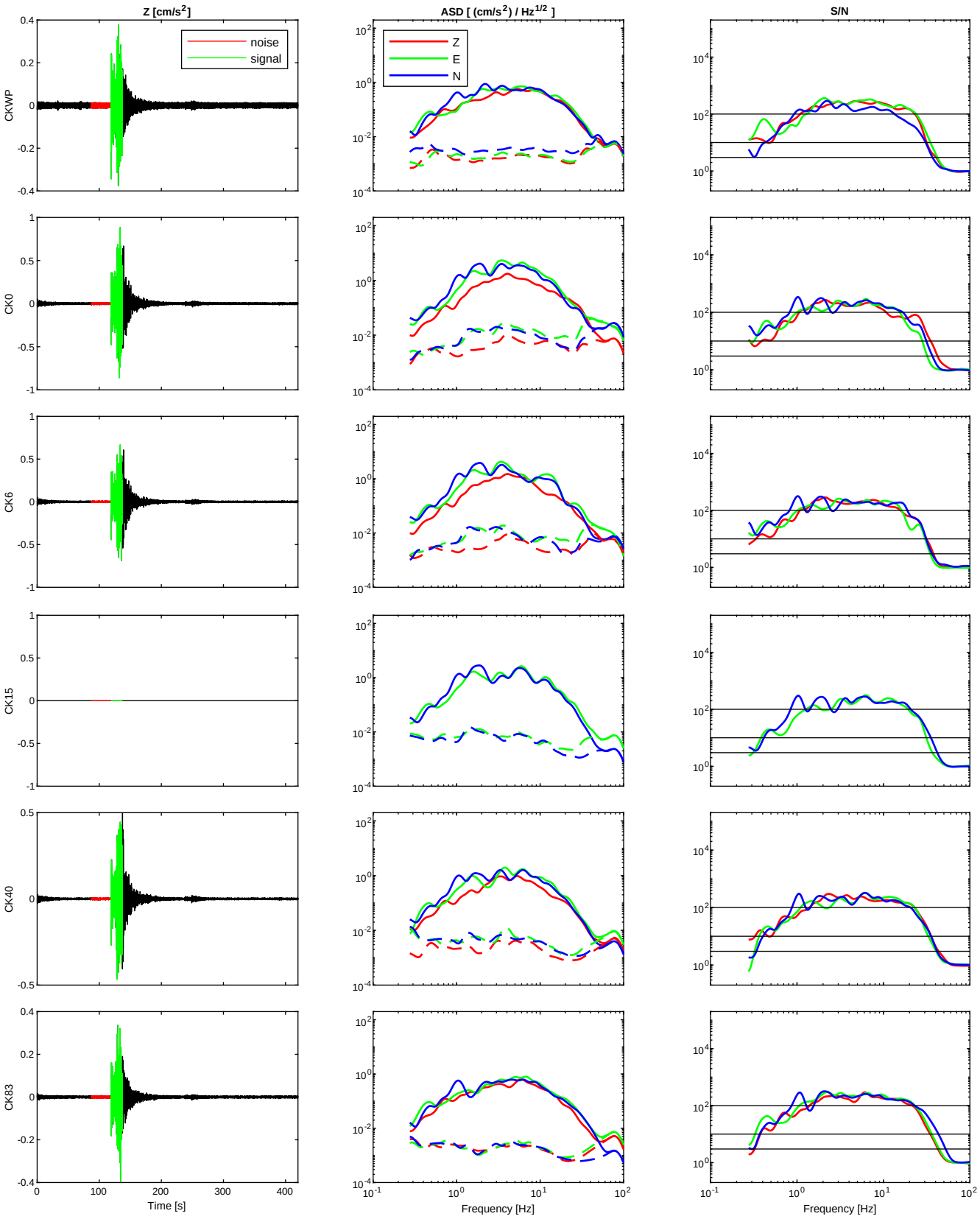

Event #678 - occurred on 2018/11/10 at 03:18:46 - M_L=3.2 - R_{HYP}=59.4 km - PGA_{CK0}=1.3 cm/s^2

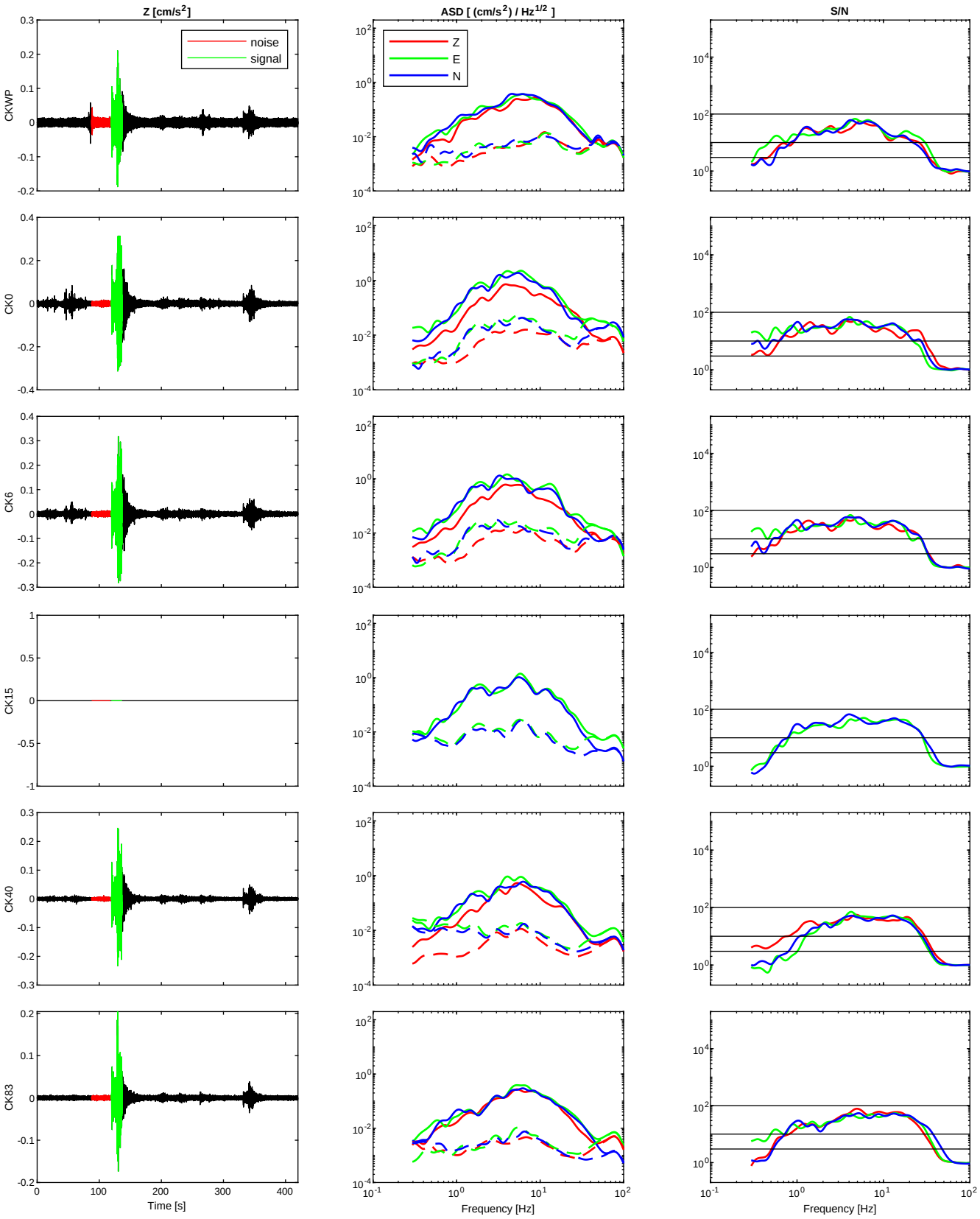

Event #679 - max reccorded on 2018/11/11 at 15:37:40 - no association with catalogue - PGA_{CK0}=5.5 cm/s^2

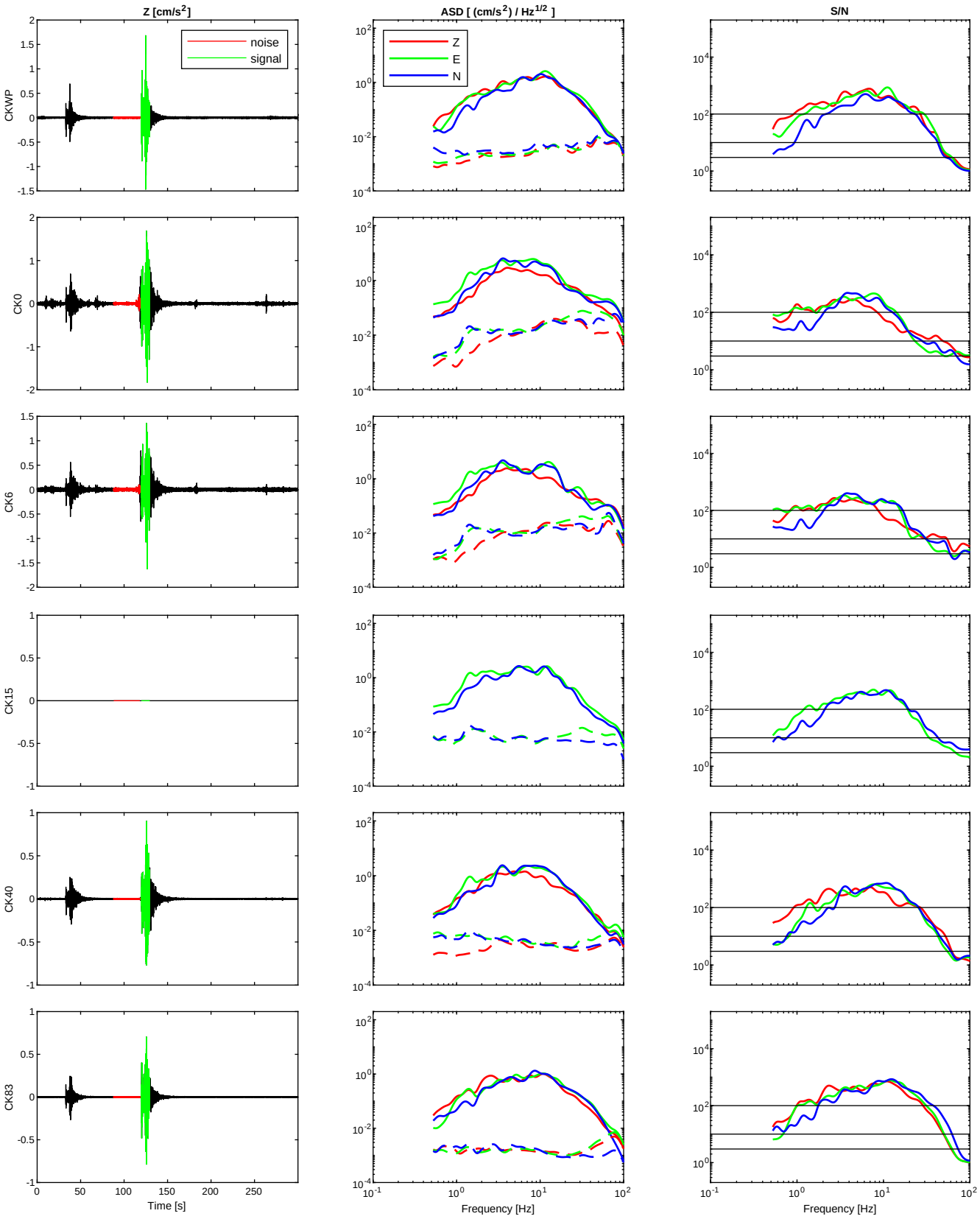

Event #680 - occurred on 2018/11/11 at 18:04:32 - M_L=3.9 - R_{HYP}=65.6 km - PGA_{CK0}=2.0 cm/s^2

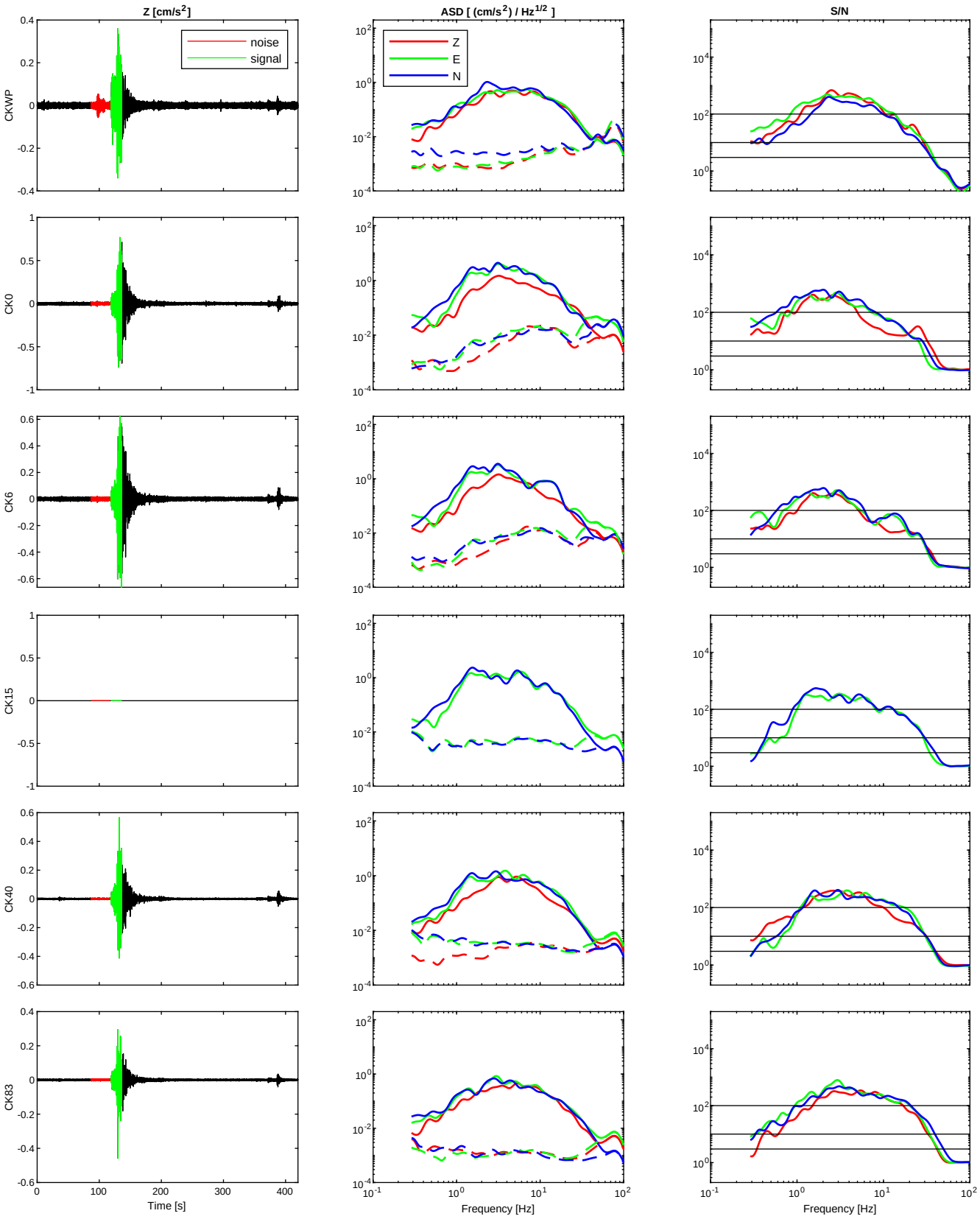

Event #681 - occurred on 2018/11/11 at 23:38:35 - M_L=4.8 - R_{HYP}=59.4 km - PGA_{CK0}=22.3 cm/s^2

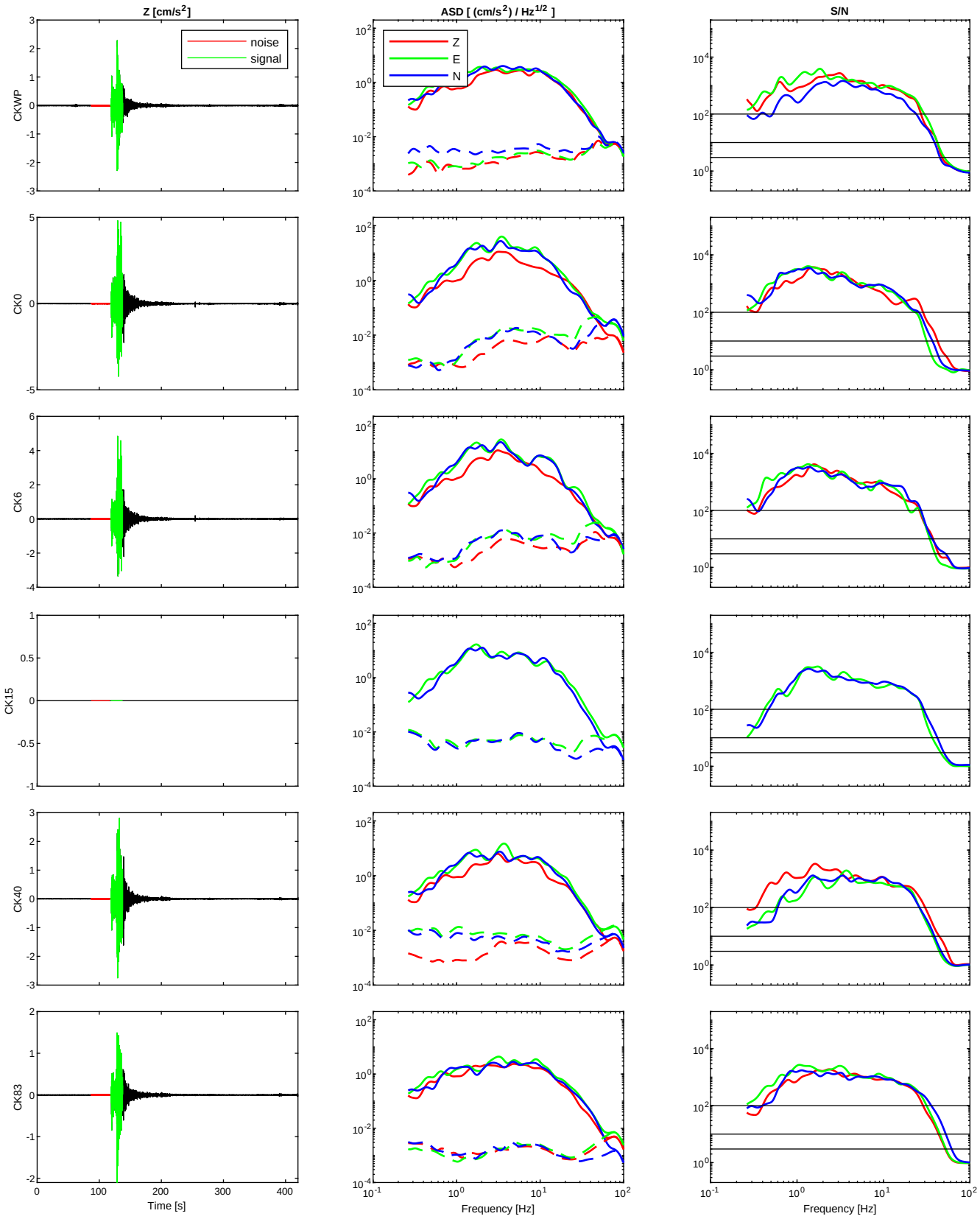

Event #682 - occurred on 2018/11/12 at 00:25:08 - M_L=3.7 - R_{HYP}=58.2 km - PGA_{CK0}=2.8 cm/s^2

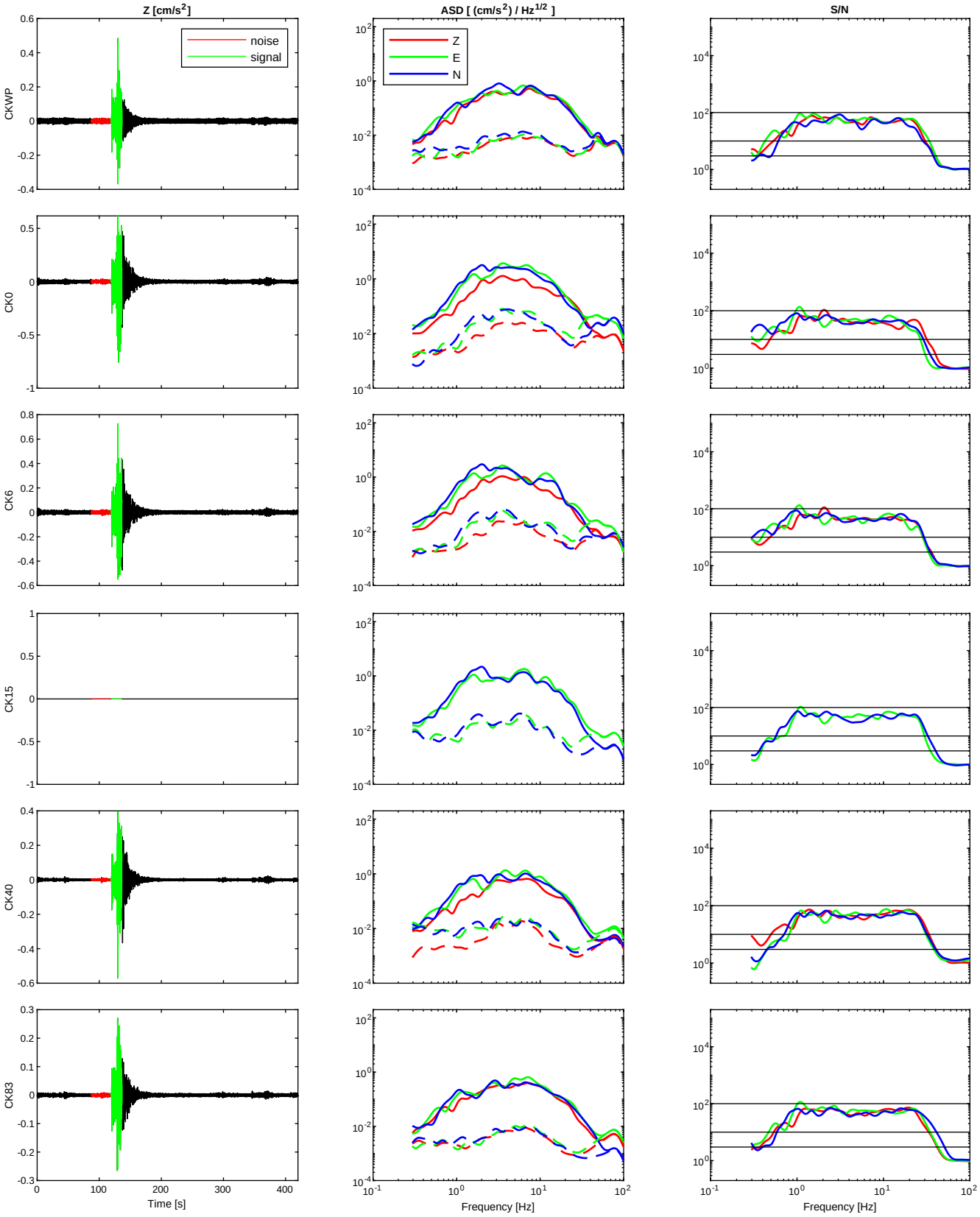

Event #683 - occurred on 2018/11/12 at 06:50:27 - M_L=4.7 - R_{HYP}=114.7 km - PGA_{CK0}=3.3 cm/s^2

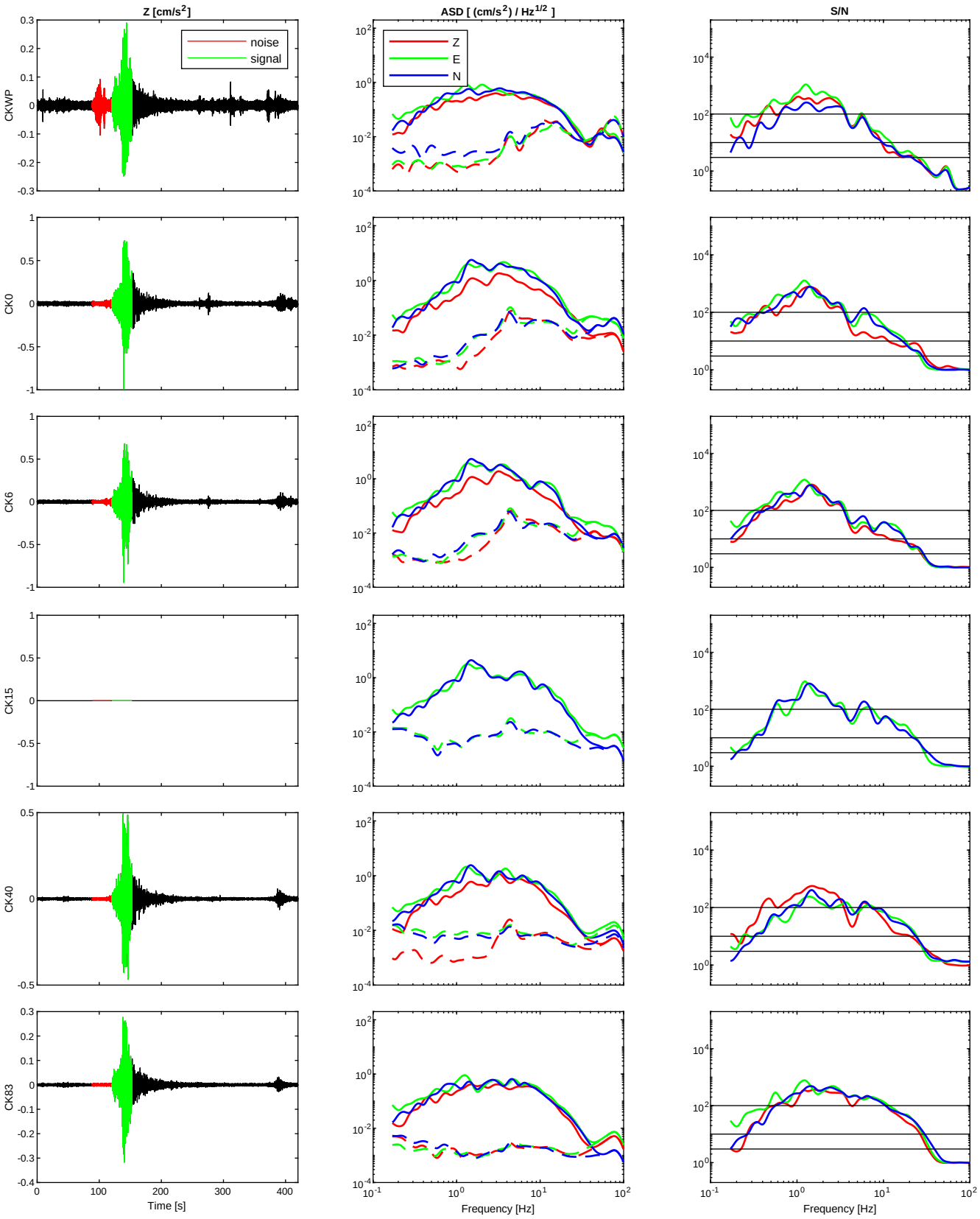

Event #684 - occurred on 2018/11/13 at 00:07:19 - M_L=3.9 - R_{HYP}=67.5 km - PGA_{CK0}=1.4 cm/s^2

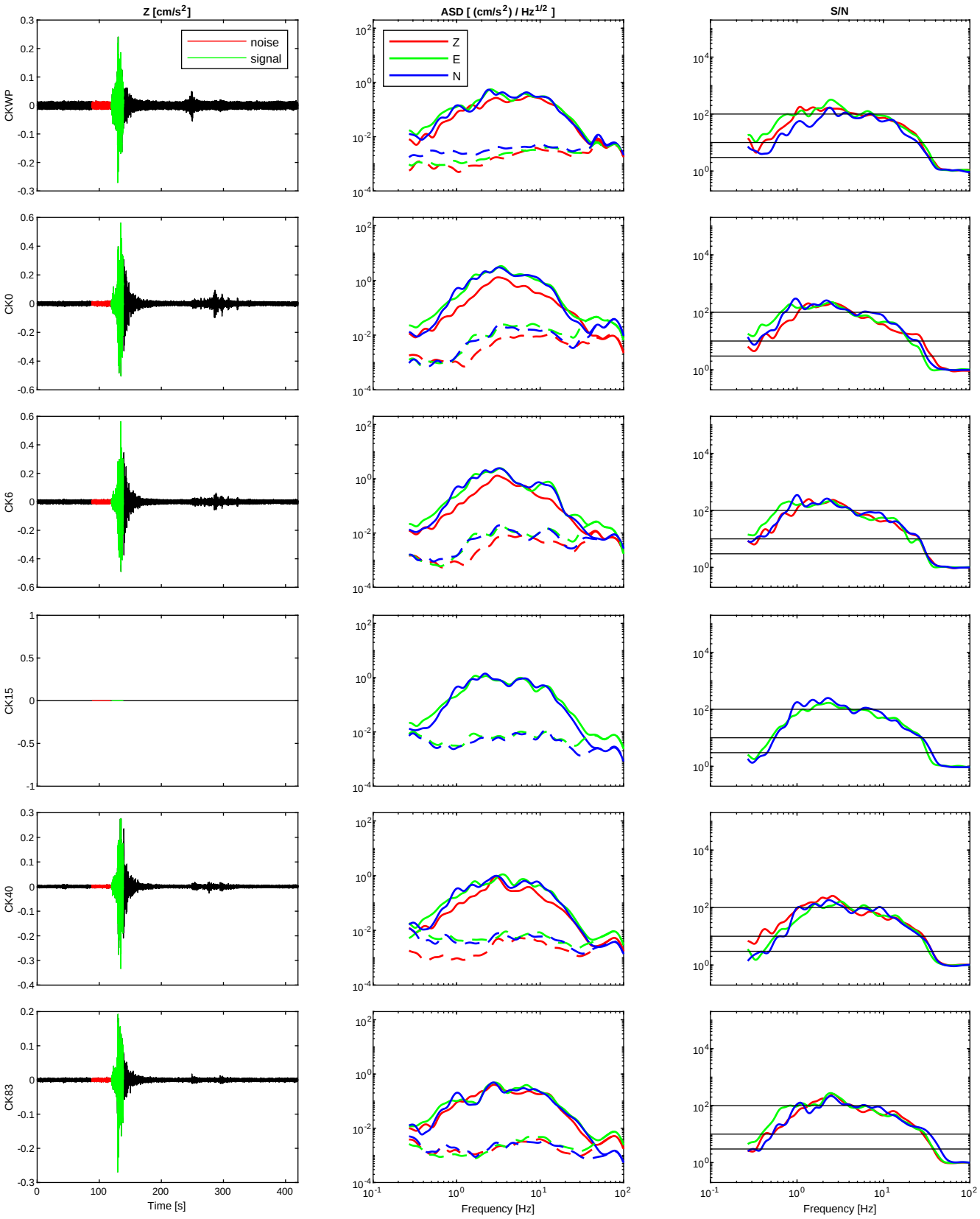

Event #685 - occurred on 2018/11/13 at 05:20:22 - M_L=3.8 - R_{HYP}=59.1 km - PGA_{CK0}=1.1 cm/s^2

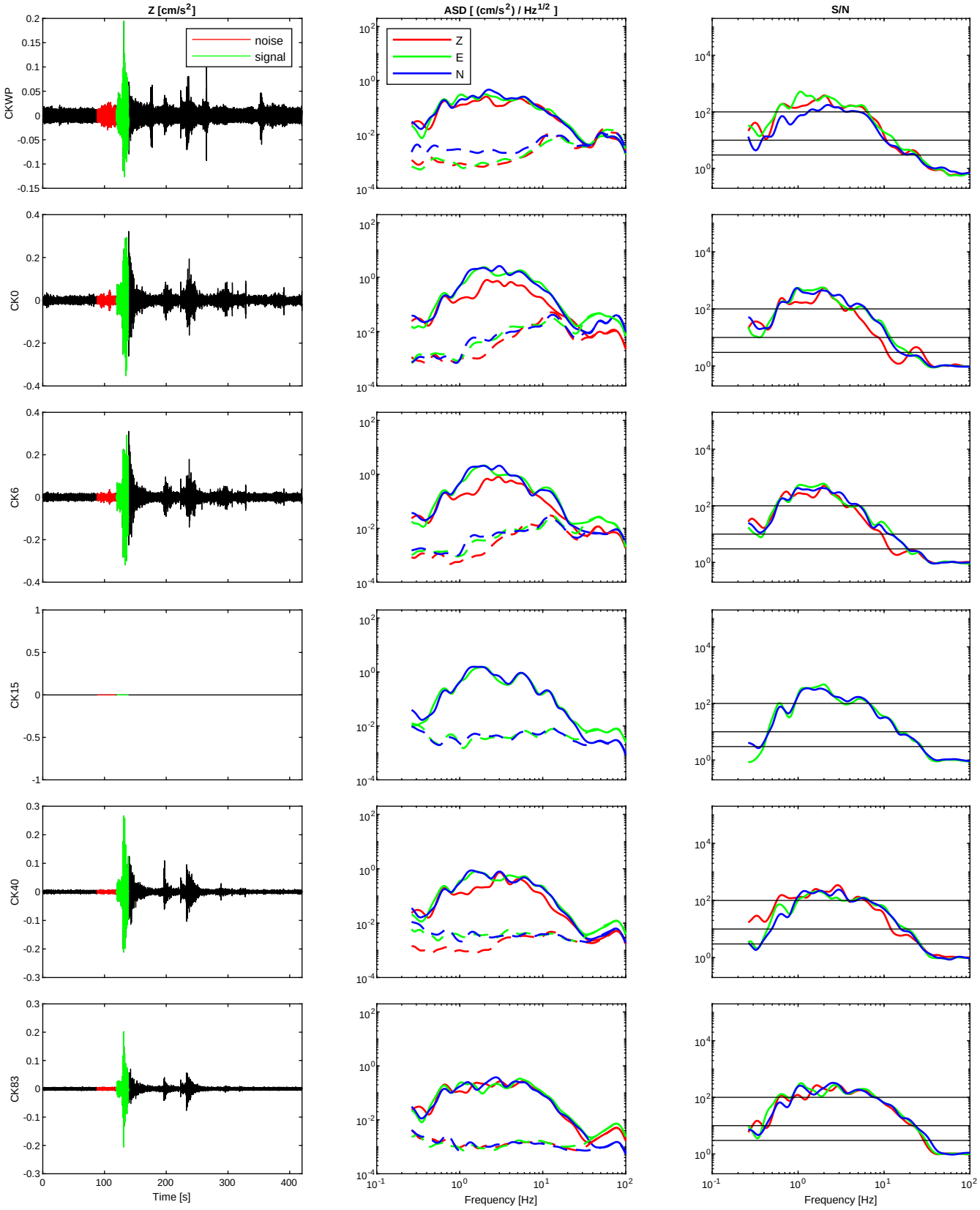

Event #686 - occurred on 2018/11/13 at 06:04:27 - M_L=3.9 - R_{HYP}=91.0 km - PGA_{CK0}=1.4 cm/s^2

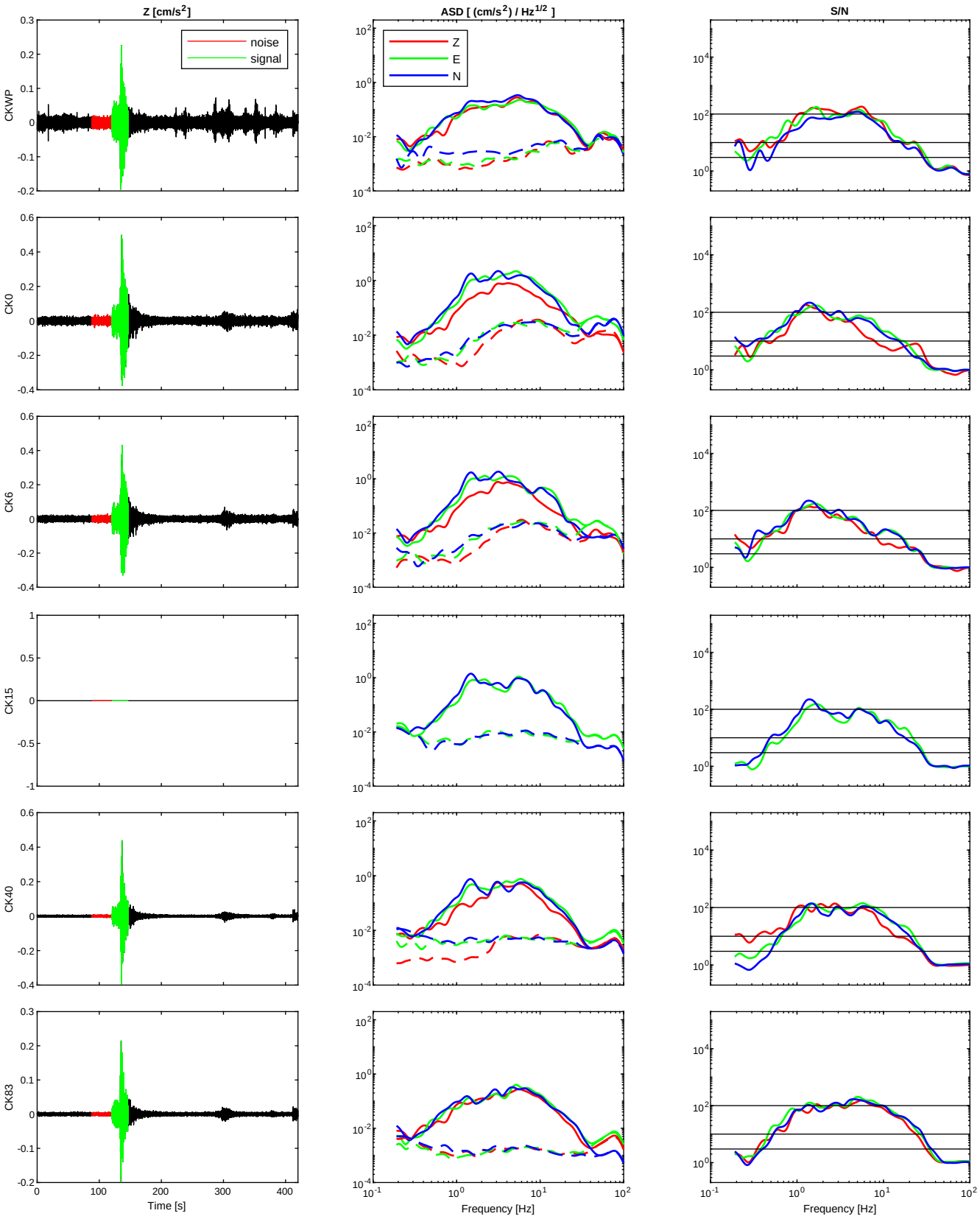

Event #687 - occurred on 2018/11/13 at 20:26:27 - M_L=3.5 - R_{HYP}=59.6 km - PGA_{CK0}=1.6 cm/s^2

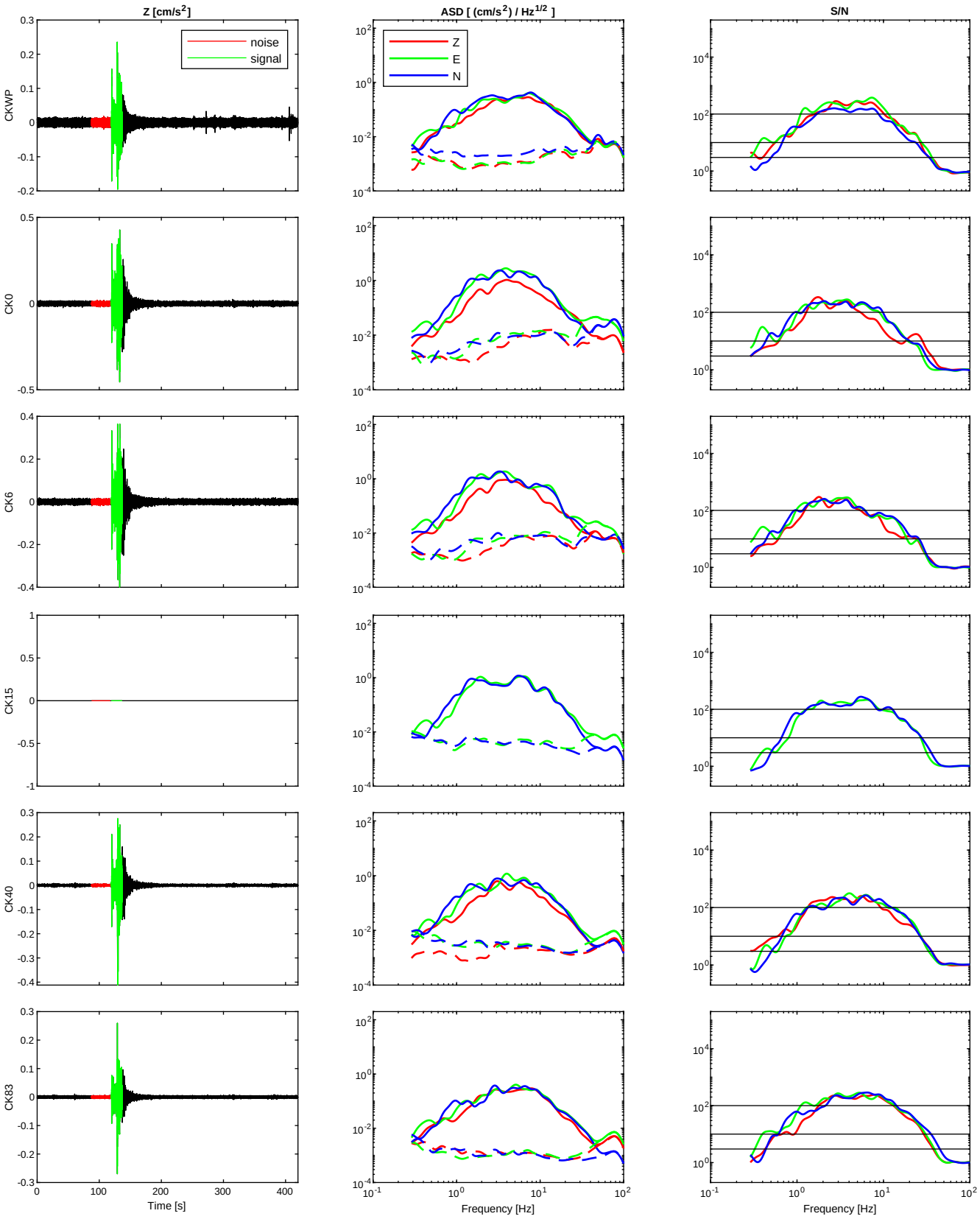

Event #688 - occurred on 2018/11/14 at 01:13:33 - M_L=3.7 - R_{HYP}=60.0 km - PGA_{CK0}=2.3 cm/s^2

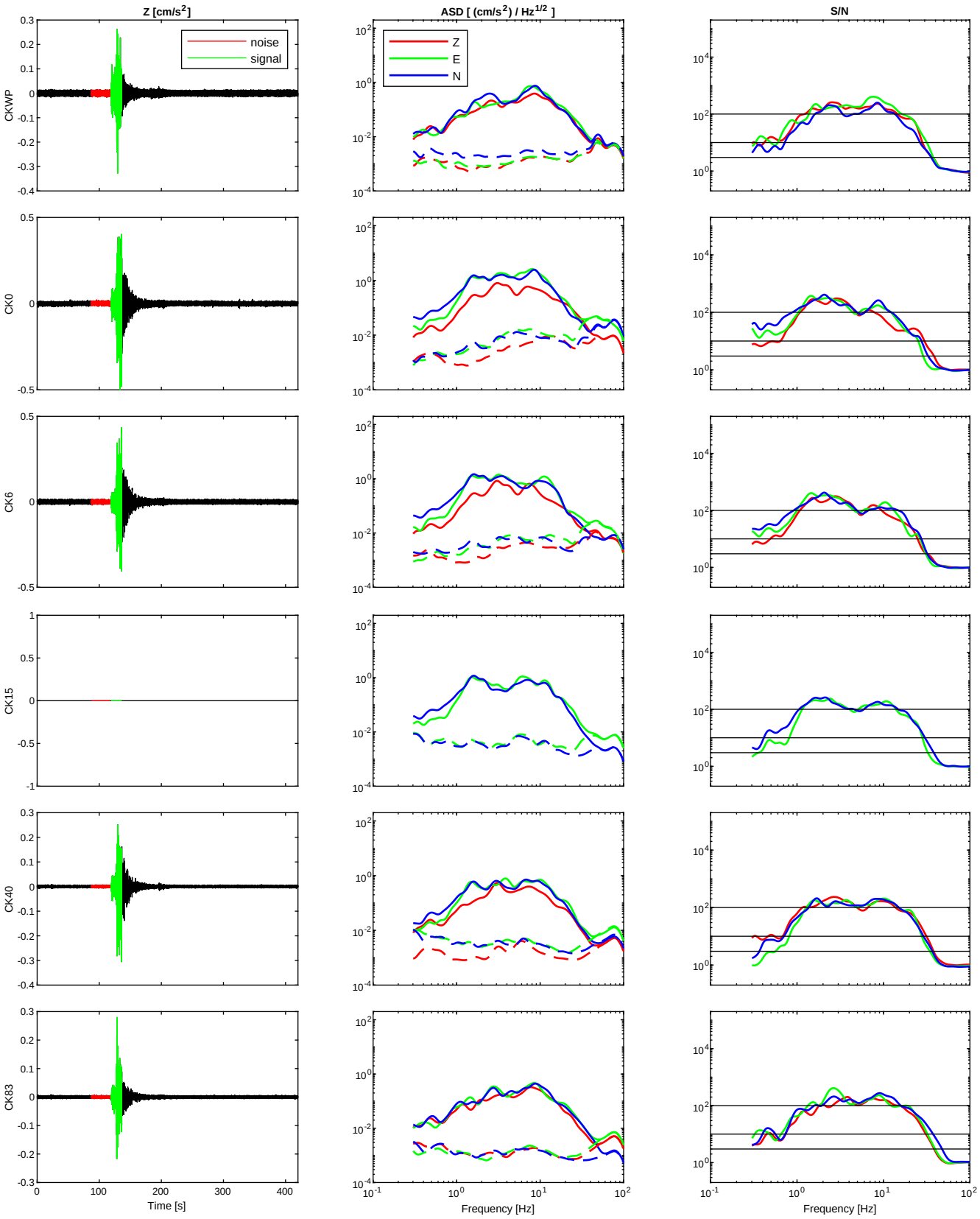

Event #689 - occurred on 2018/11/15 at 01:57:41 - M_L=3.9 - R_{HYP}=87.3 km - PGA_{CK0}=1.9 cm/s^2

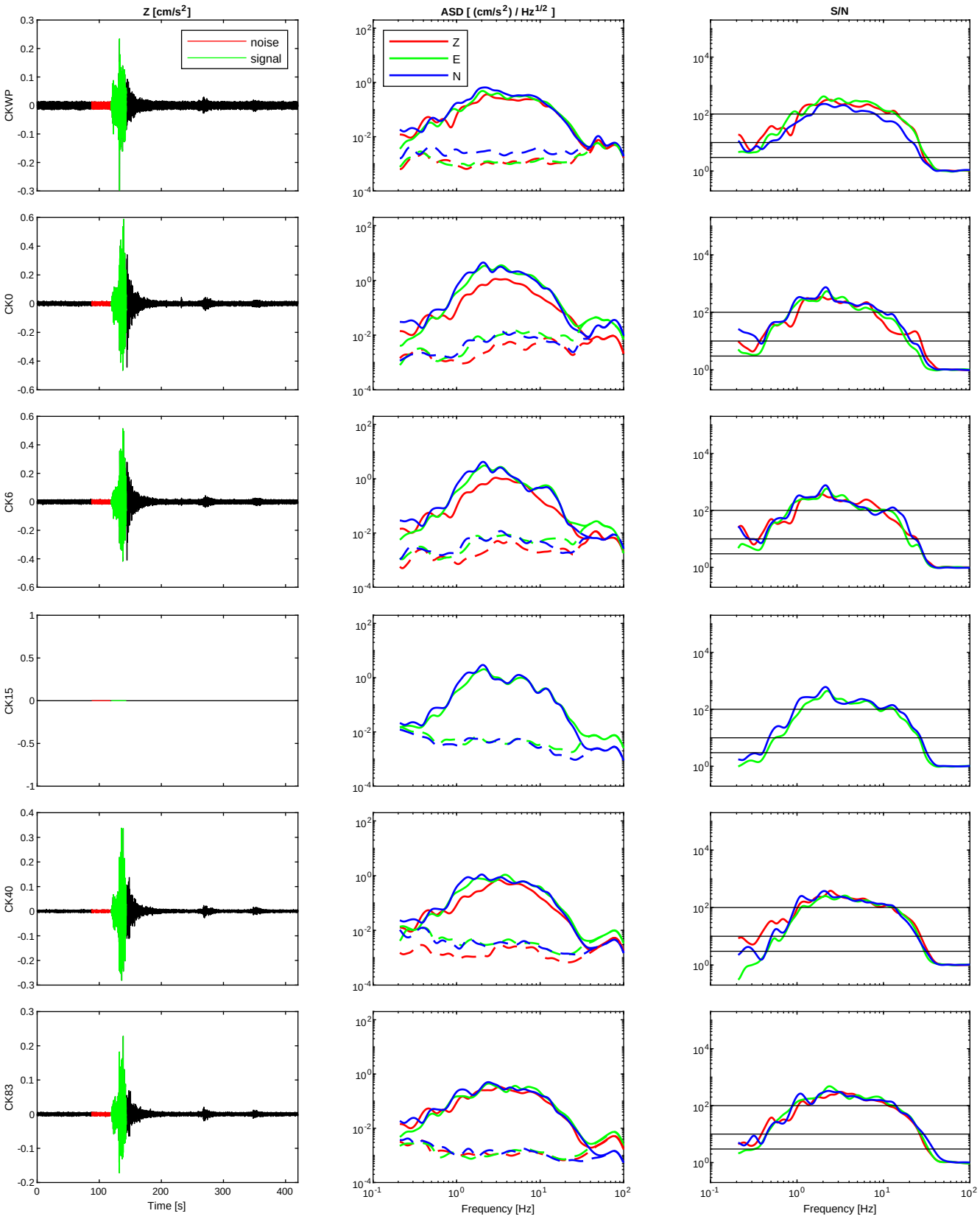

Event #690 - occurred on 2018/11/15 at 09:02:05 - M_L=4.9 - R_{HYP}=74.9 km - PGA_{CK0}=30.5 cm/s^2

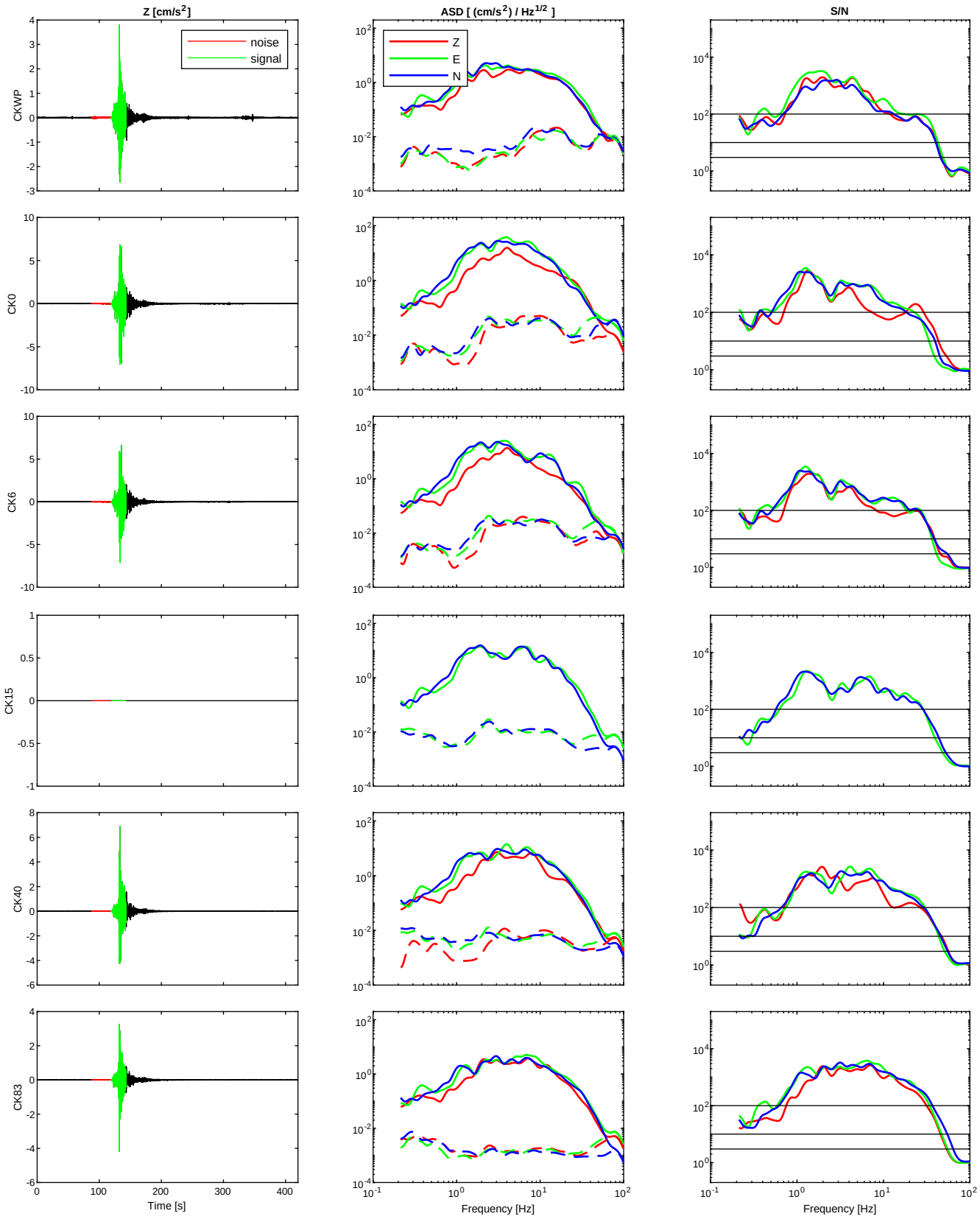

Event #691 - occurred on 2018/11/15 at 09:09:26 - M_L=4.5 - R_{HYP}=76.3 km - PGA_{CK0}=4.2 cm/s^2

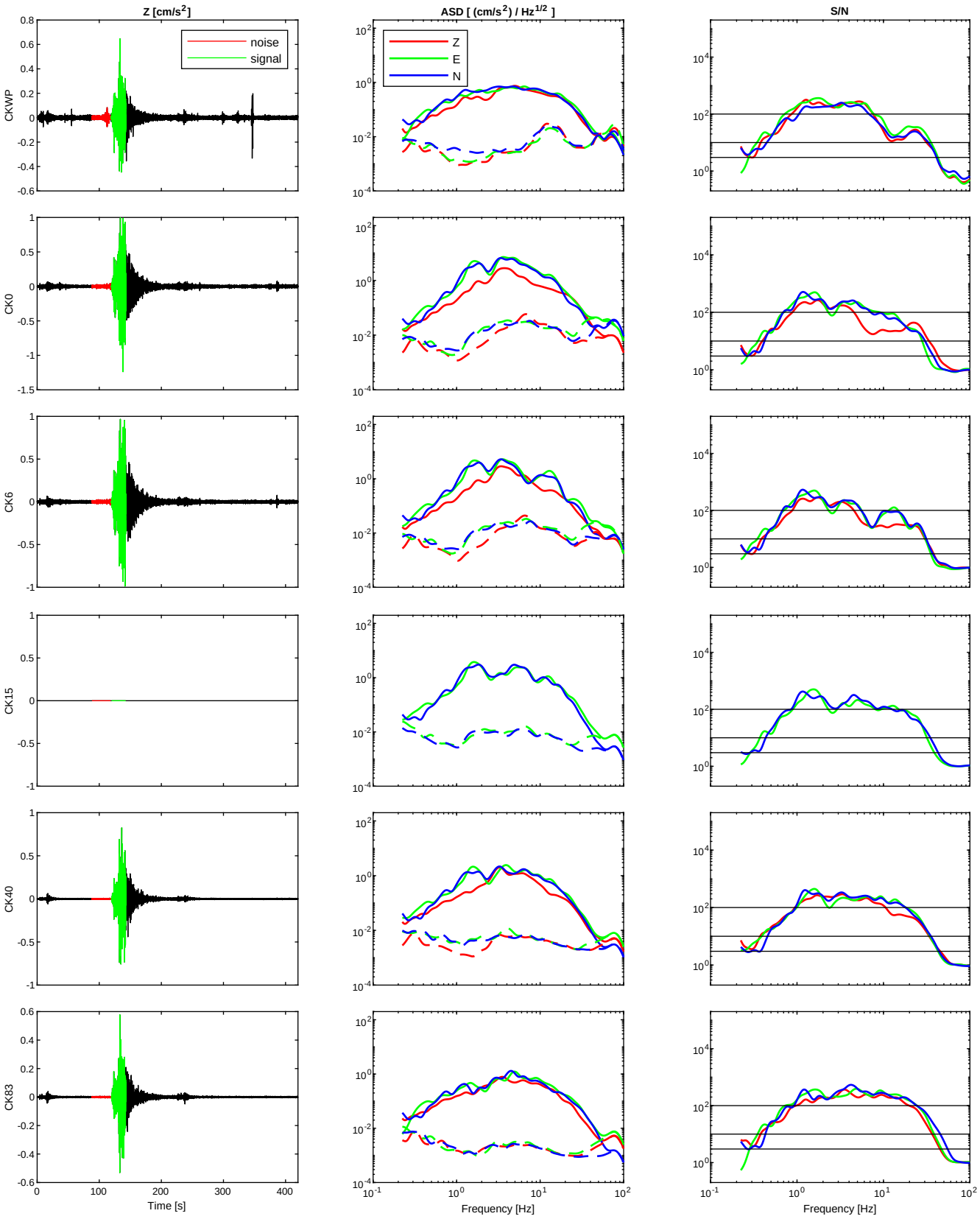

Event #692 - occurred on 2018/11/15 at 11:00:04 - M_L=4.4 - R_{HYP}=59.3 km - PGA_{CK0}=5.6 cm/s^2

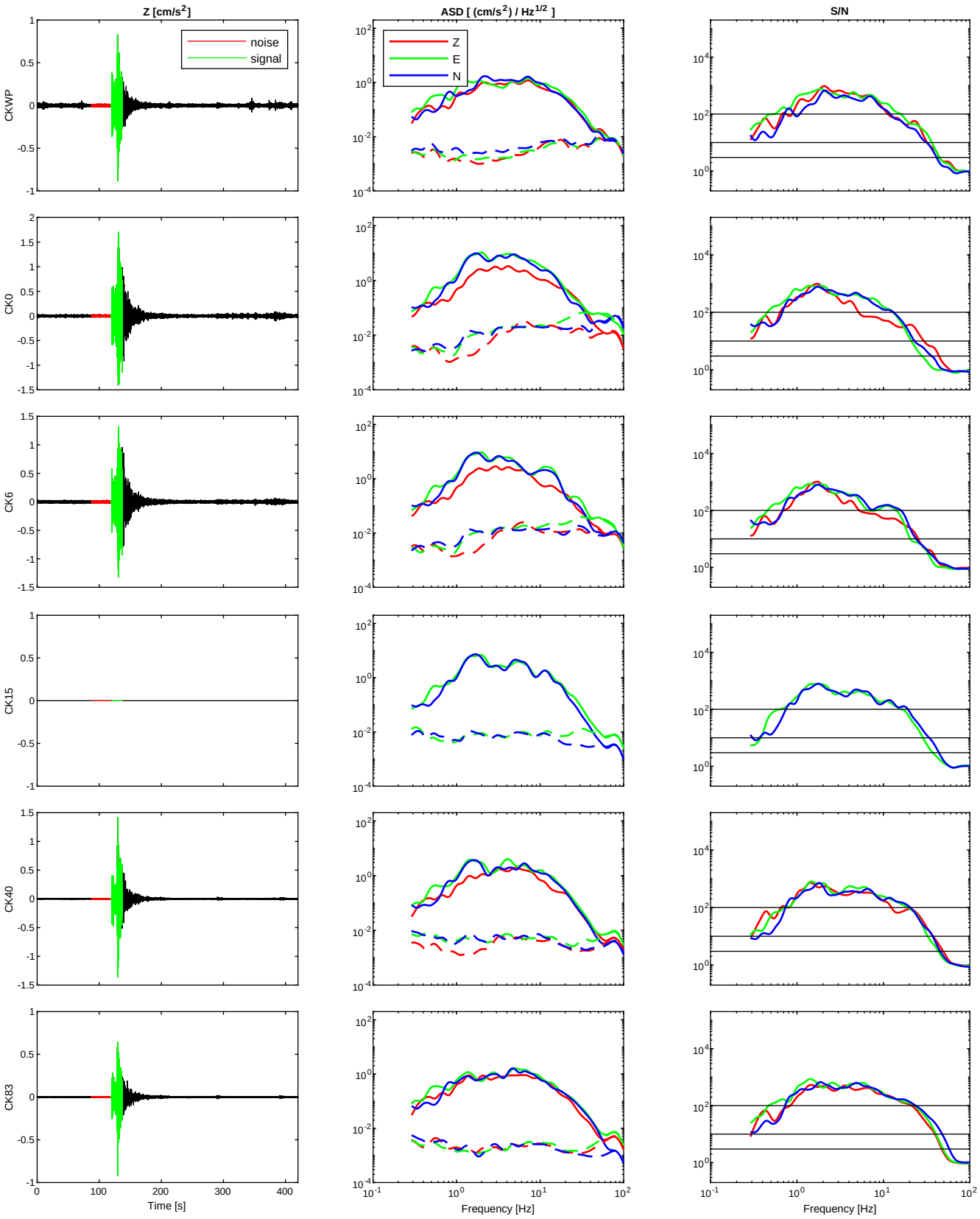

Event #693 - occurred on 2018/11/15 at 14:07:21 - M_L=3.7 - R_{HYP}=57.7 km - PGA_{CK0}=4.3 cm/s^2

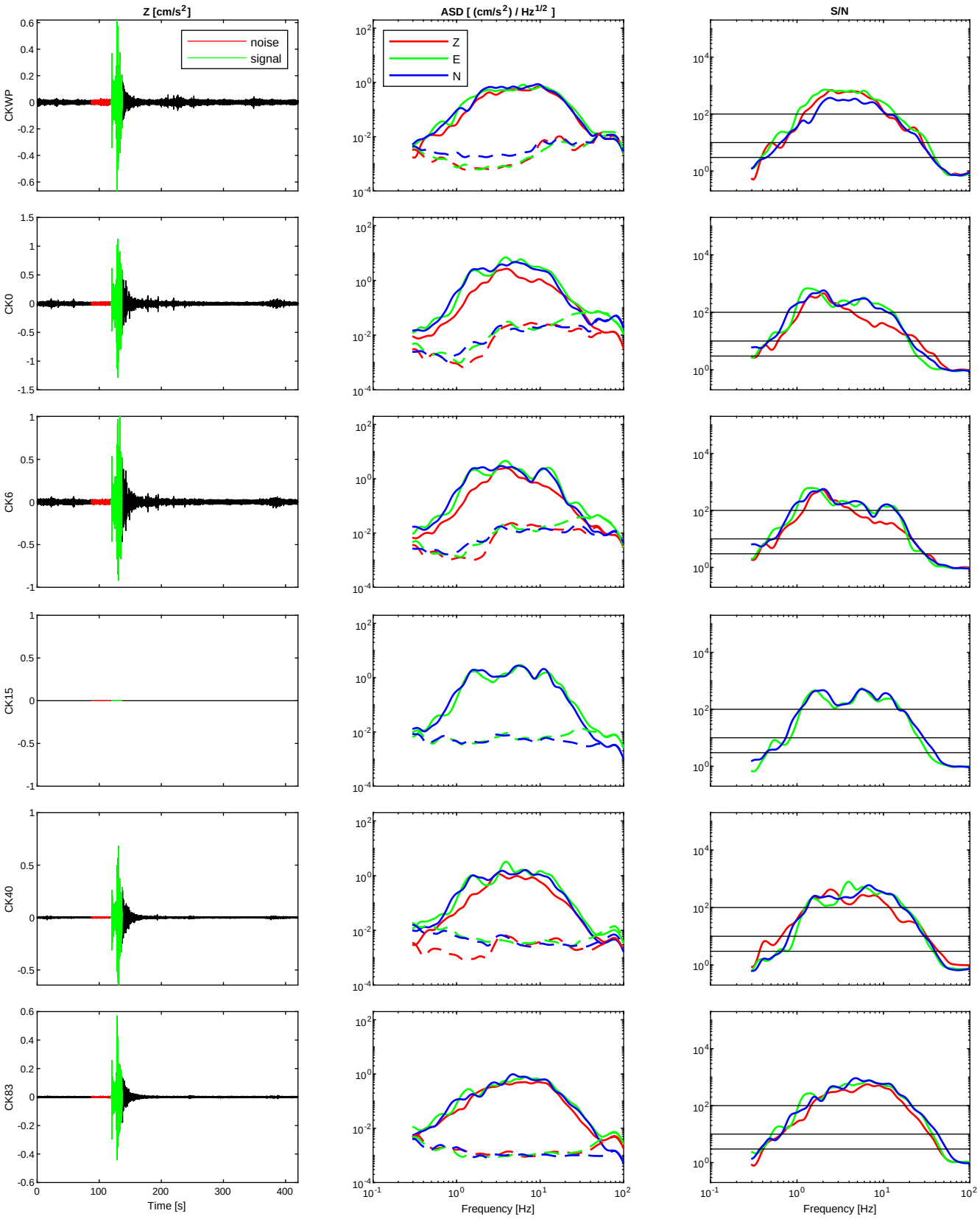

Event #694 - occurred on 2018/11/15 at 17:16:59 - M_L=3.8 - R_{HYP}=67.7 km - PGA_{CK0}=1.9 cm/s^2

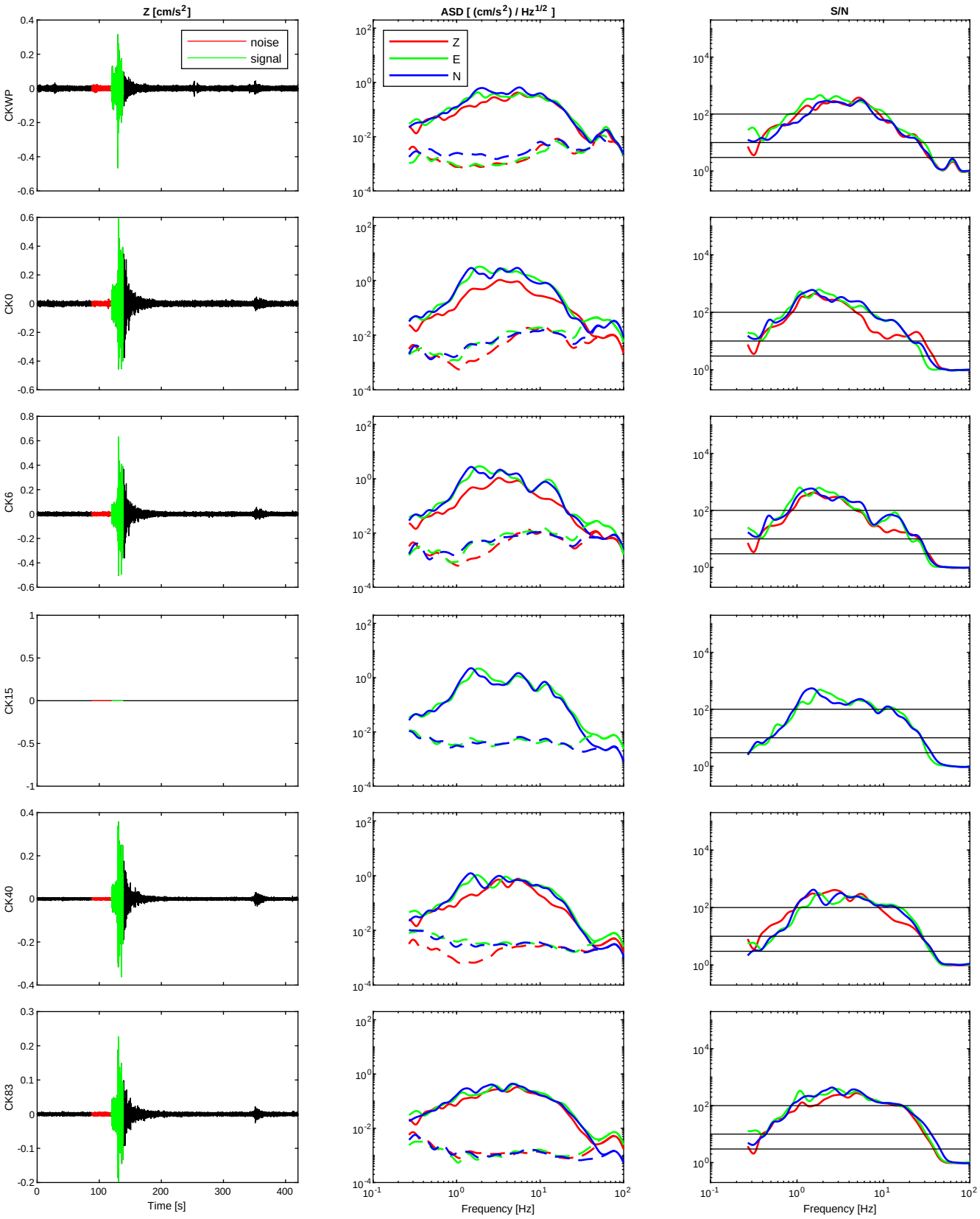

Event #695 - occurred on 2018/11/17 at 15:16:16 - M_L=3.3 - R_{HYP}=74.1 km - PGA_{CK0}=1.4 cm/s^2

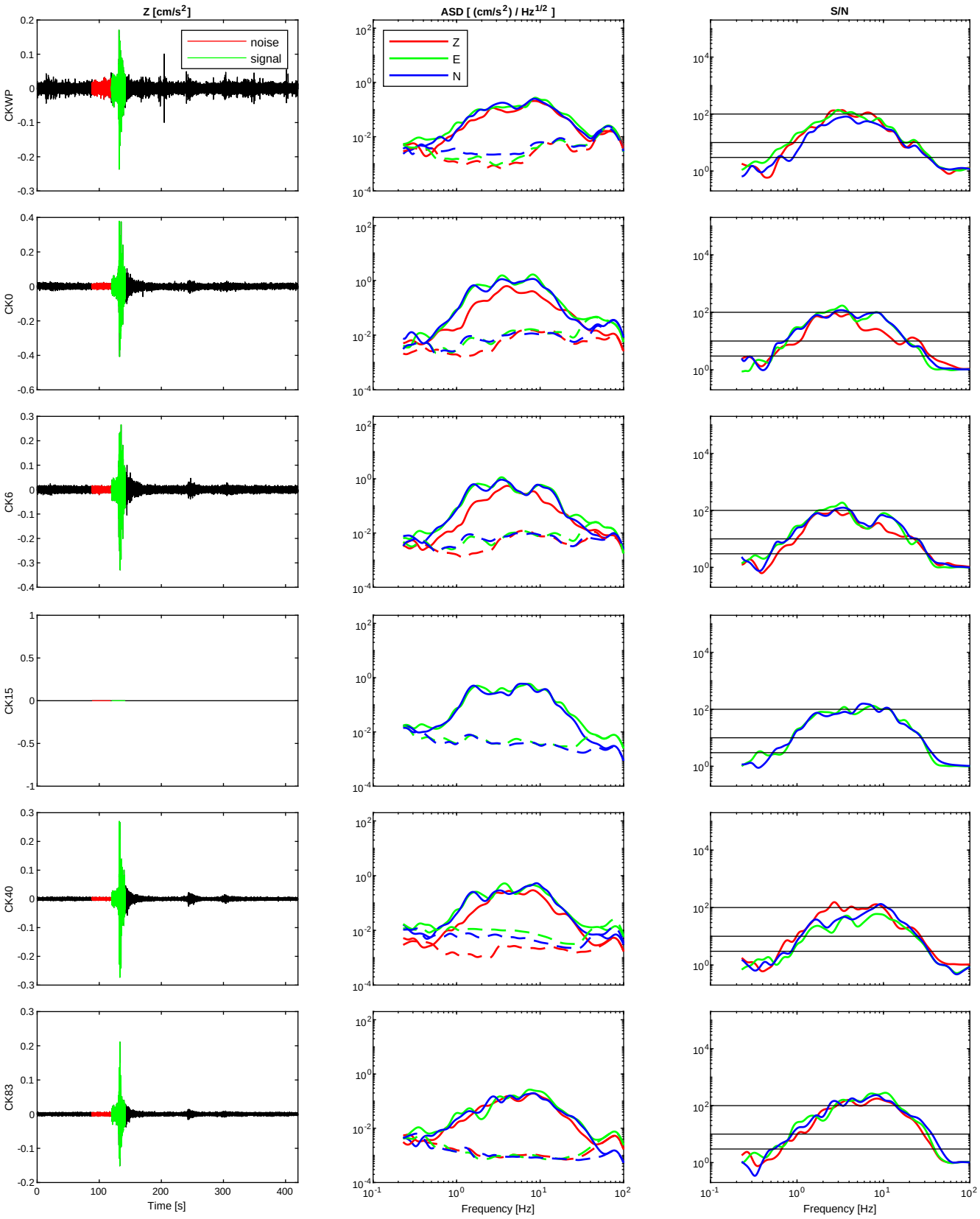

Event #696 - occurred on 2018/11/18 at 02:39:30 - M_L=3.5 - R_{HYP}=61.4 km - PGA_{CK0}=1.8 cm/s^2

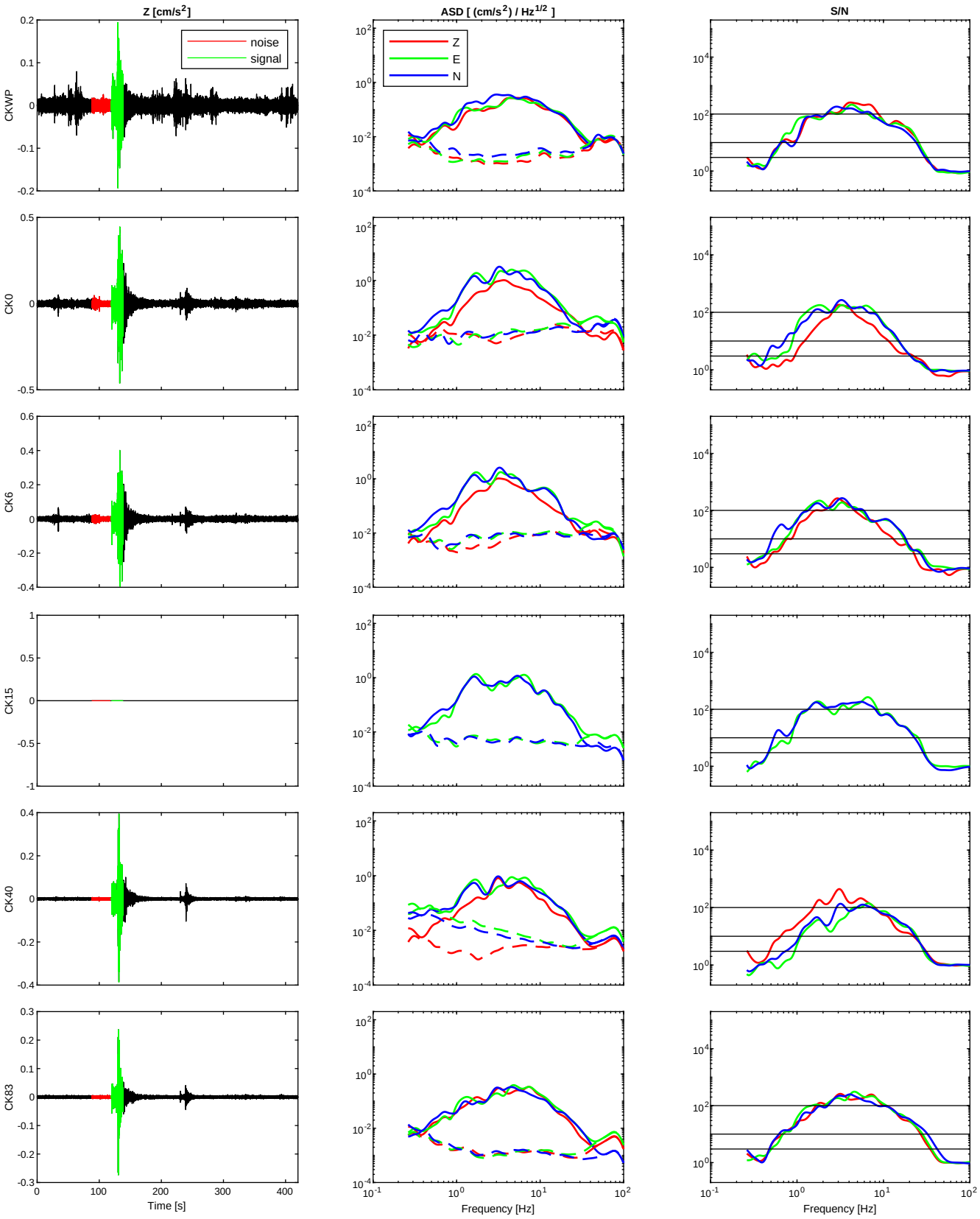

Event #697 - occurred on 2018/11/18 at 04:47:04 - M_L=3.6 - R_{HYP}=50.5 km - PGA_{CK0}=1.2 cm/s^2

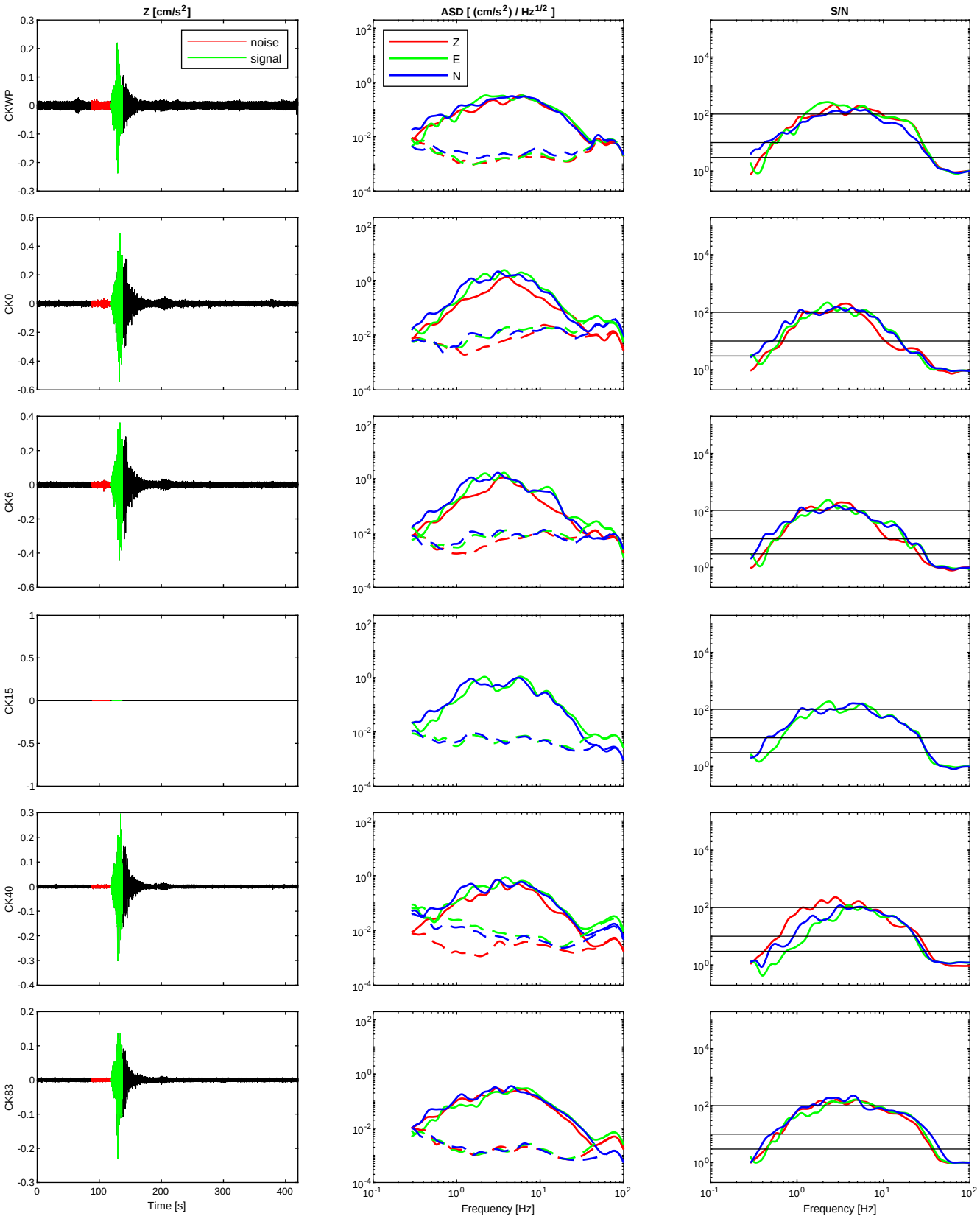

Event #698 - occurred on 2018/11/18 at 06:06:44 - M_L=4.3 - R_{HYP}=70.0 km - PGA_{CK0}=5.7 cm/s^2

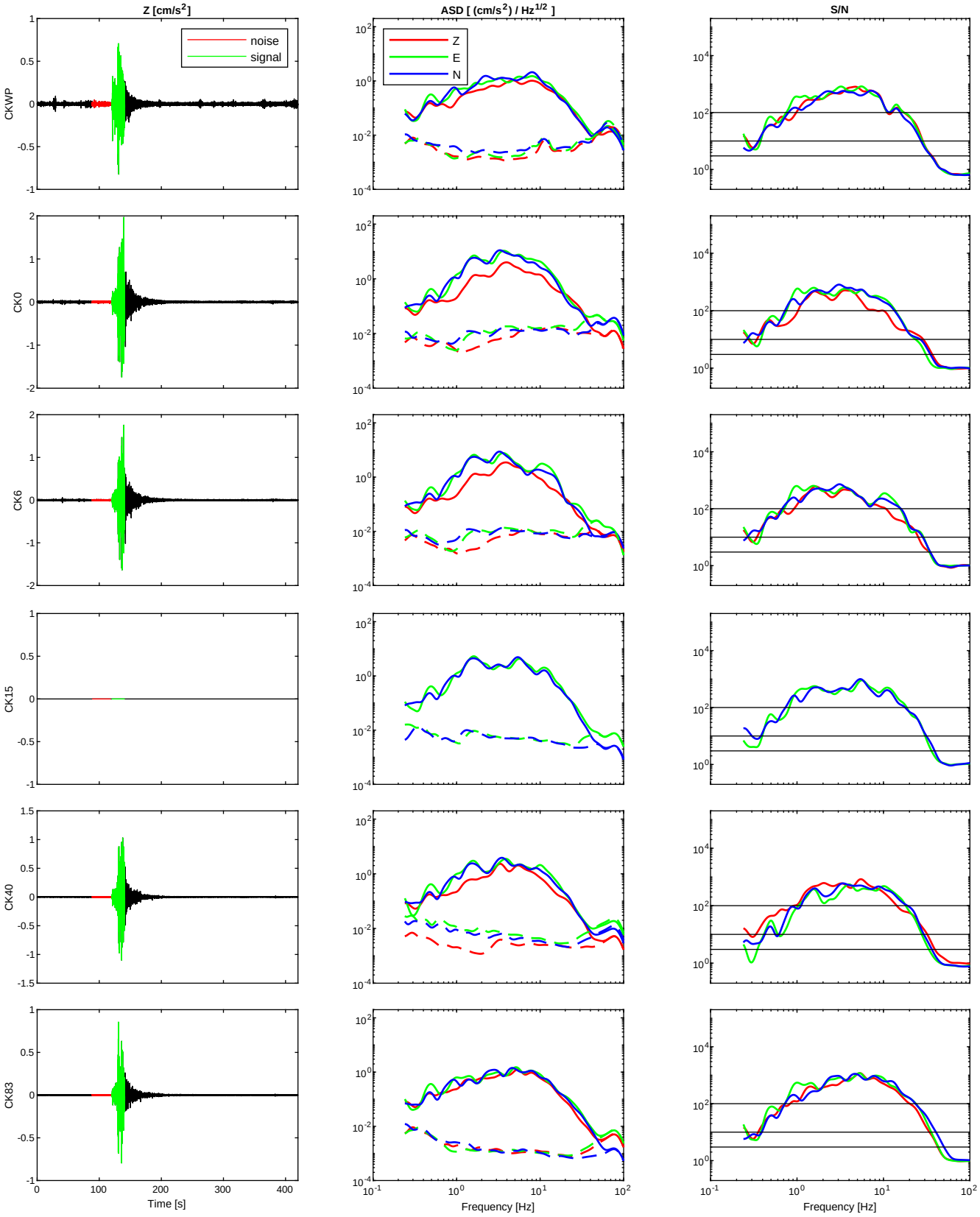

Event #699 - occurred on 2018/11/18 at 17:23:58 - M_L=3.2 - R_{HYP}=28.7 km - PGA_{CK0}=3.2 cm/s^2

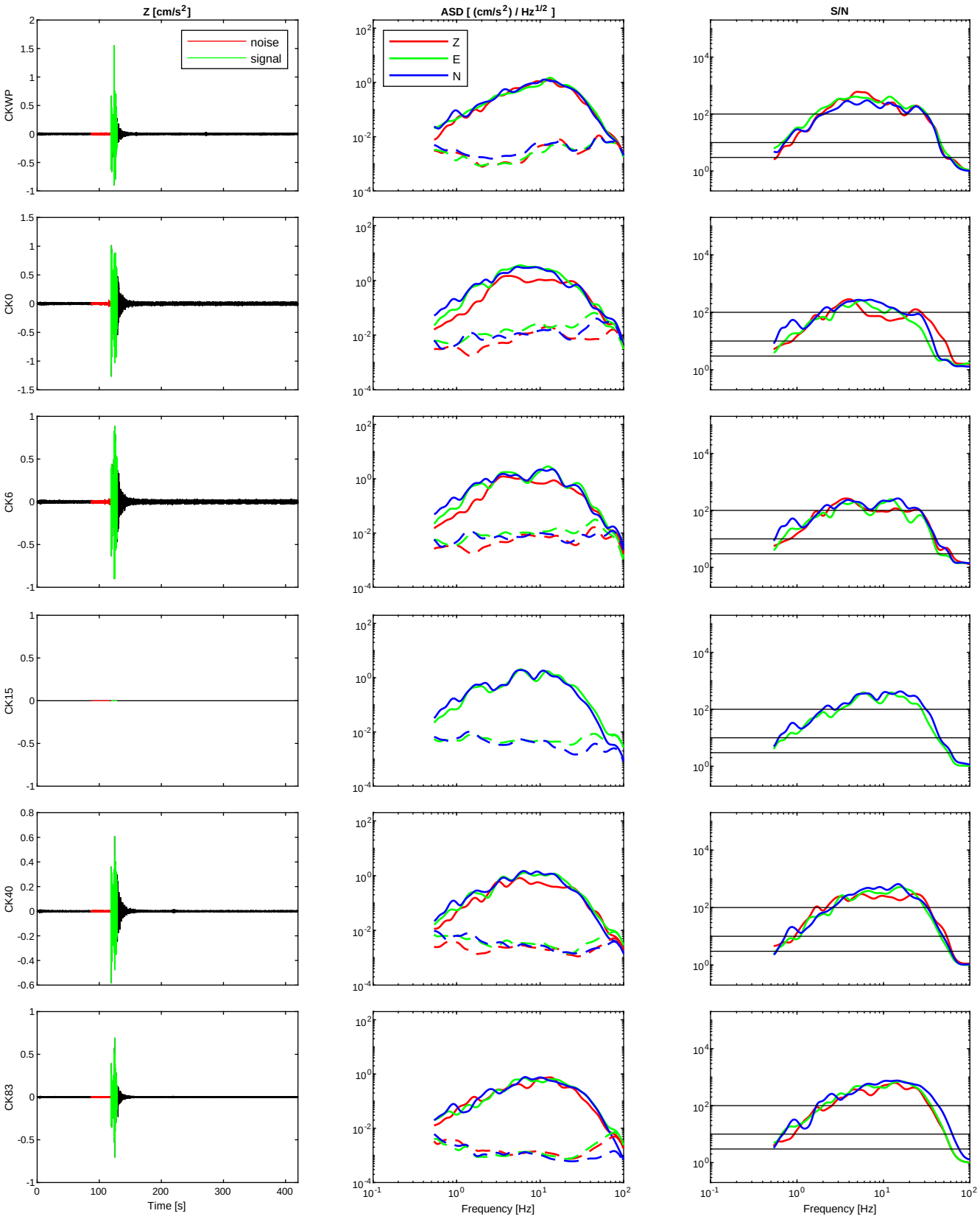

Event #700 - occurred on 2018/11/19 at 05:56:51 - M_L=4.1 - R_{HYP}=72.1 km - PGA_{CK0}=12.3 cm/s^2

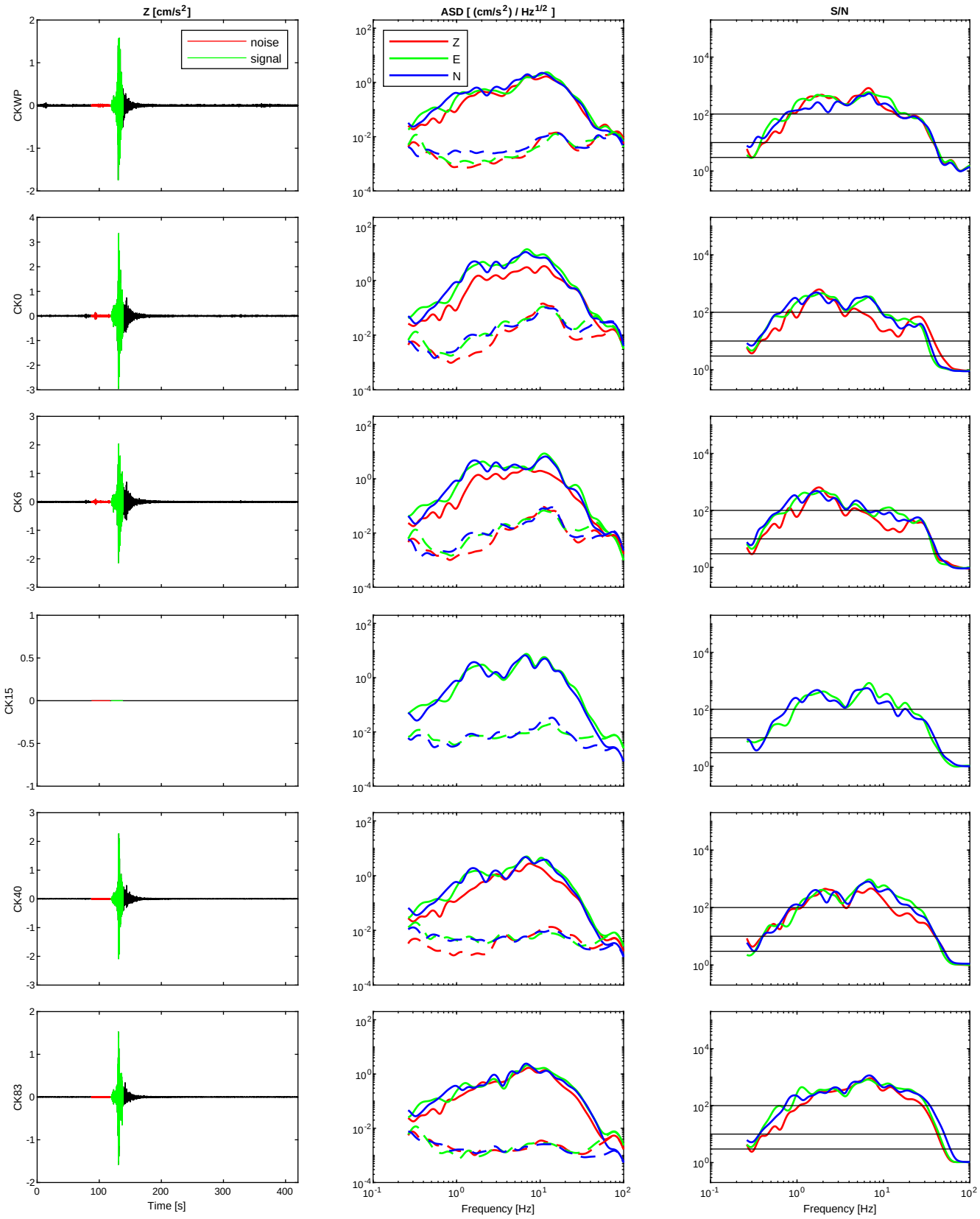

Event #701 - occurred on 2018/11/19 at 13:05:54 - M_L=5.1 - R_{HYP}=113.2 km - PGA_{CK0}=8.8 cm/s^2

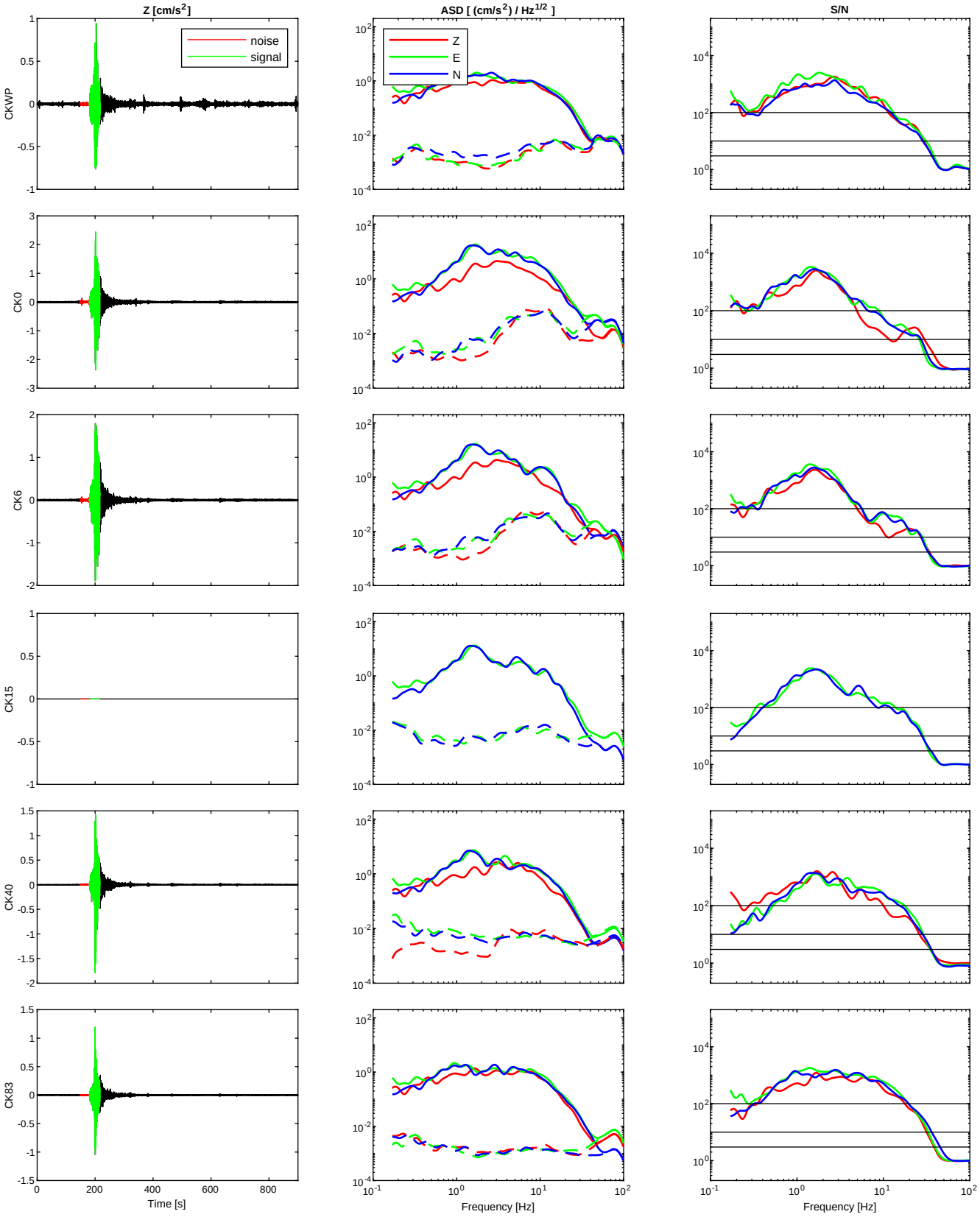

Event #702 - occurred on 2018/11/20 at 02:37:54 - M_L=3.7 - R_{HYP}=60.9 km - PGA_{CK0}=2.4 cm/s^2

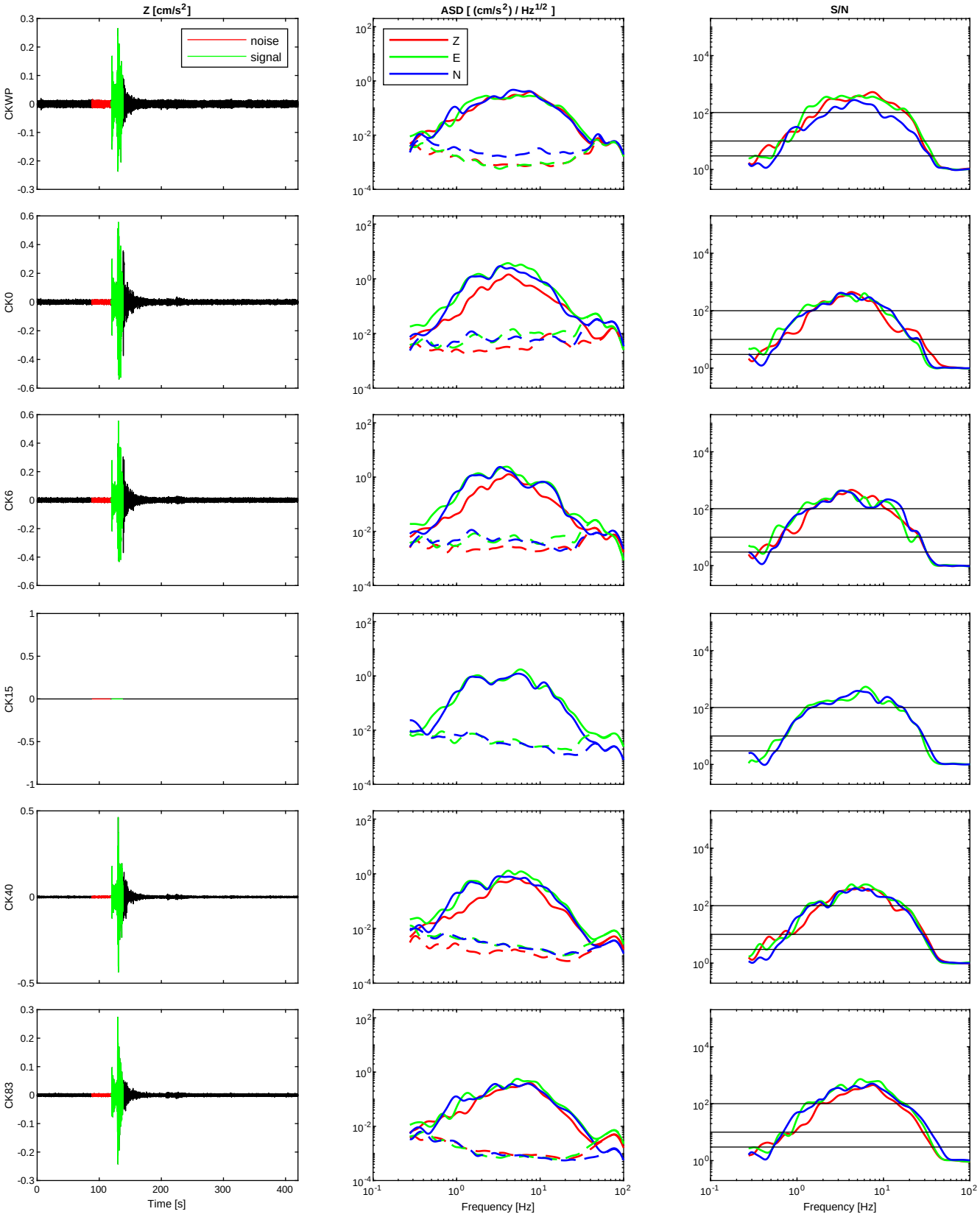

Event #703 - occurred on 2018/11/22 at 15:11:34 - M_L=3.8 - R_{HYP}=63.1 km - PGA_{CK0}=3.3 cm/s^2

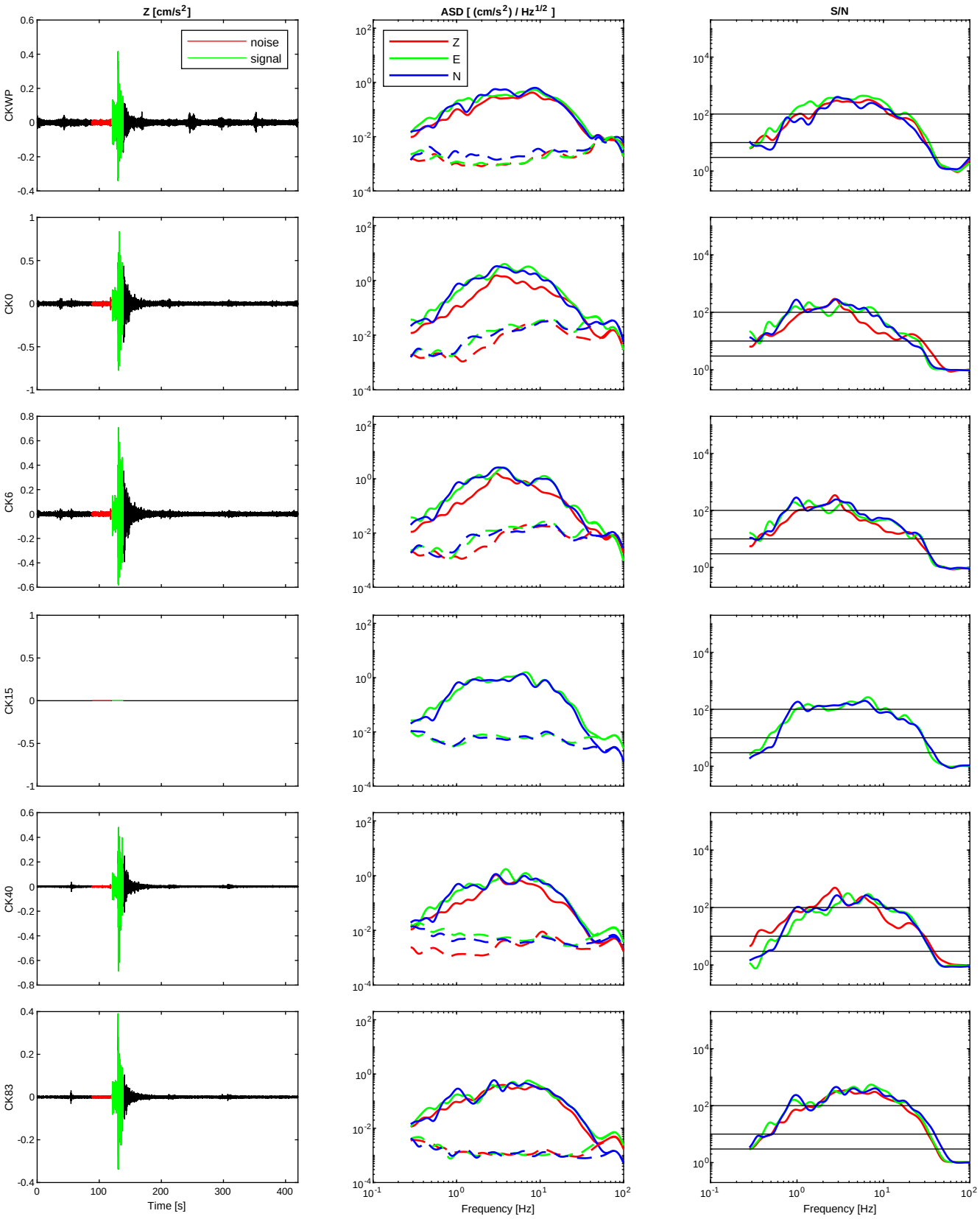

Event #704 - occurred on 2018/11/23 at 19:16:00 - M_L=3.5 - R_{HYP}=62.1 km - PGA_{CK0}=1.5 cm/s^2

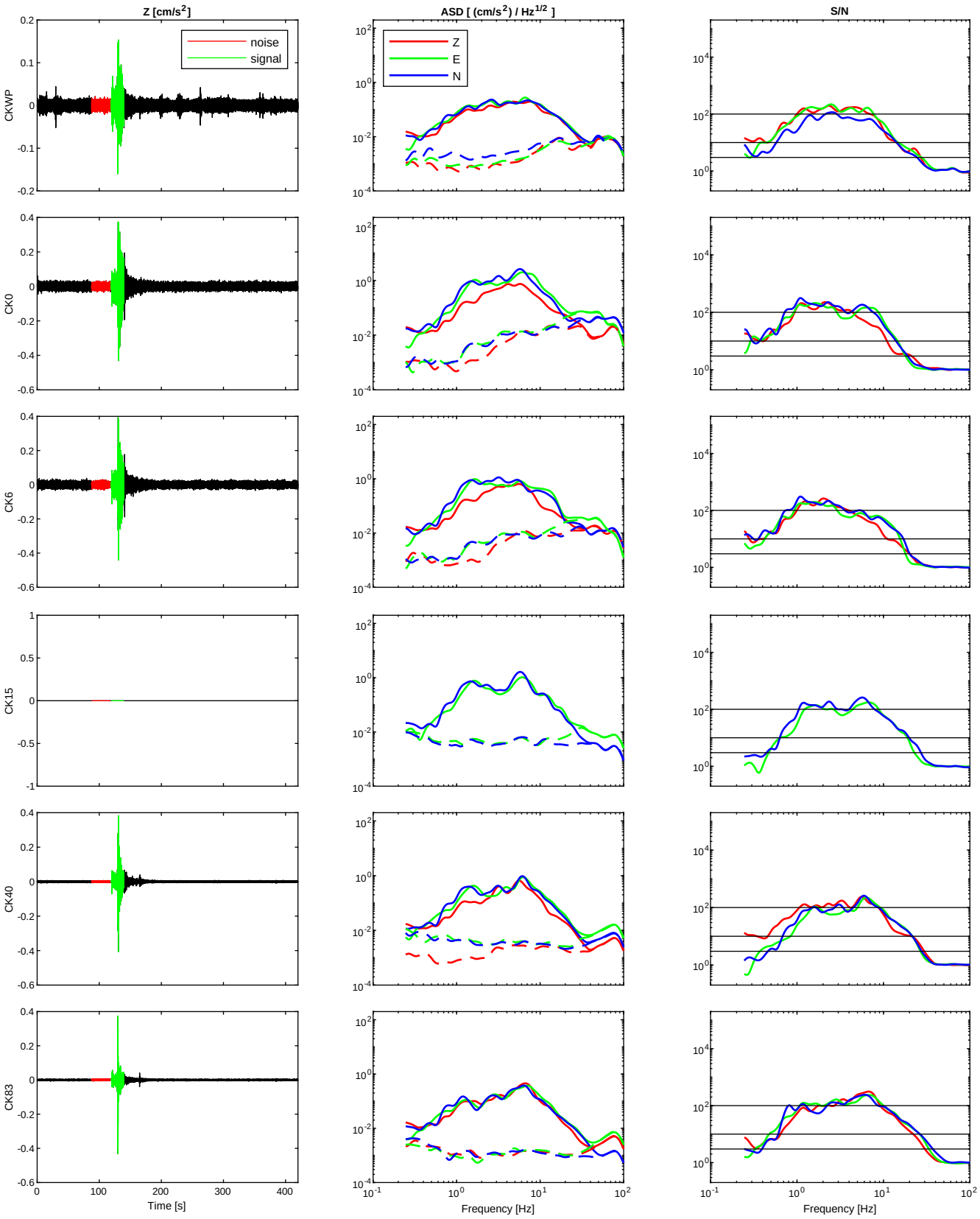

Event #705 - occurred on 2018/11/23 at 21:58:48 - M_L=3.6 - R_{HYP}=62.1 km - PGA_{CK0}=1.1 cm/s^2

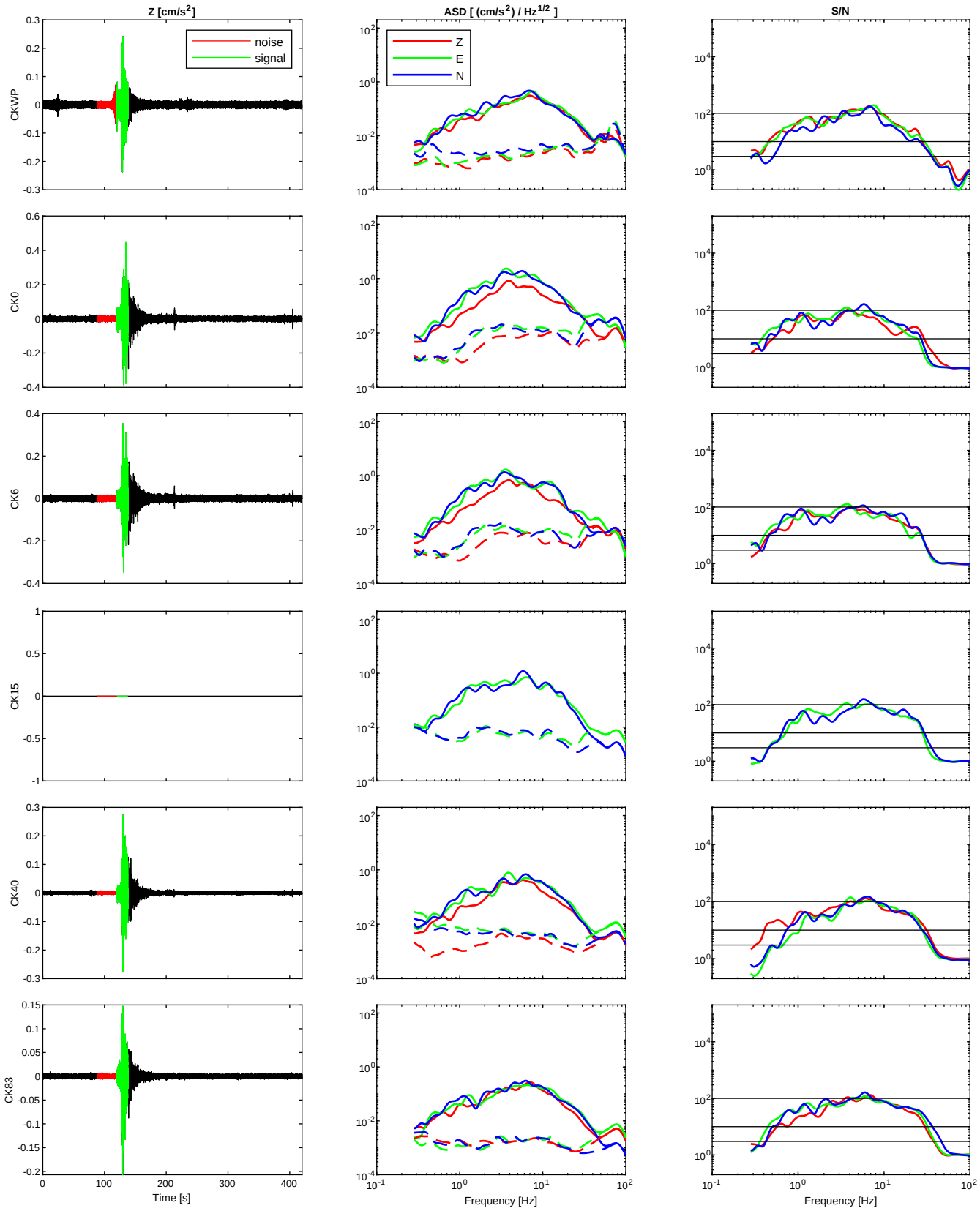

Event #706 - max reccorded on 2018/11/25 at 05:12:40 - no association with catalogue - PGA_{CK0}=3.4 cm/s^2

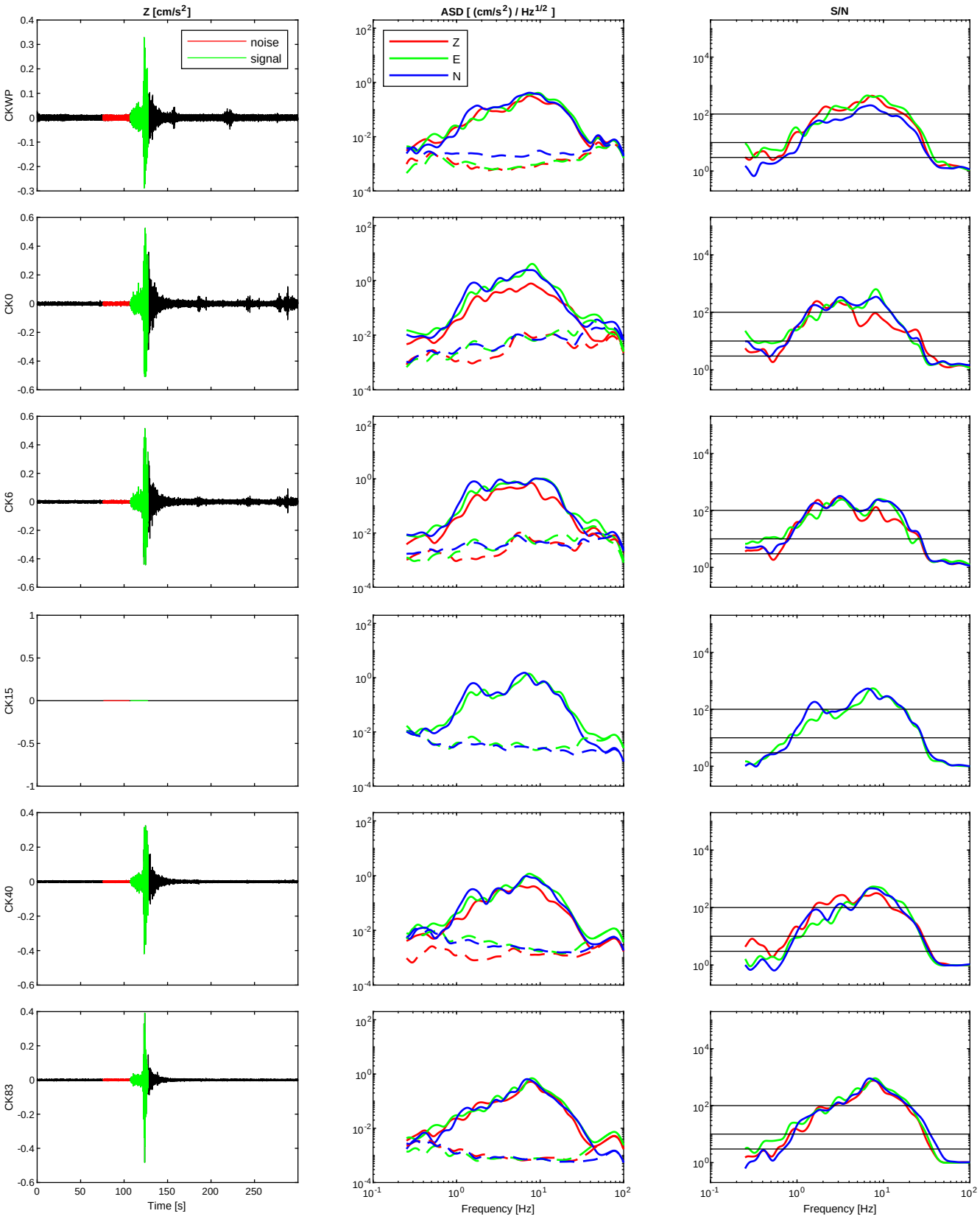

Event #707 - occurred on 2018/11/26 at 02:31:10 - M_L=3.9 - R_{HYP}=58.1 km - PGA_{CK0}=6.1 cm/s^2

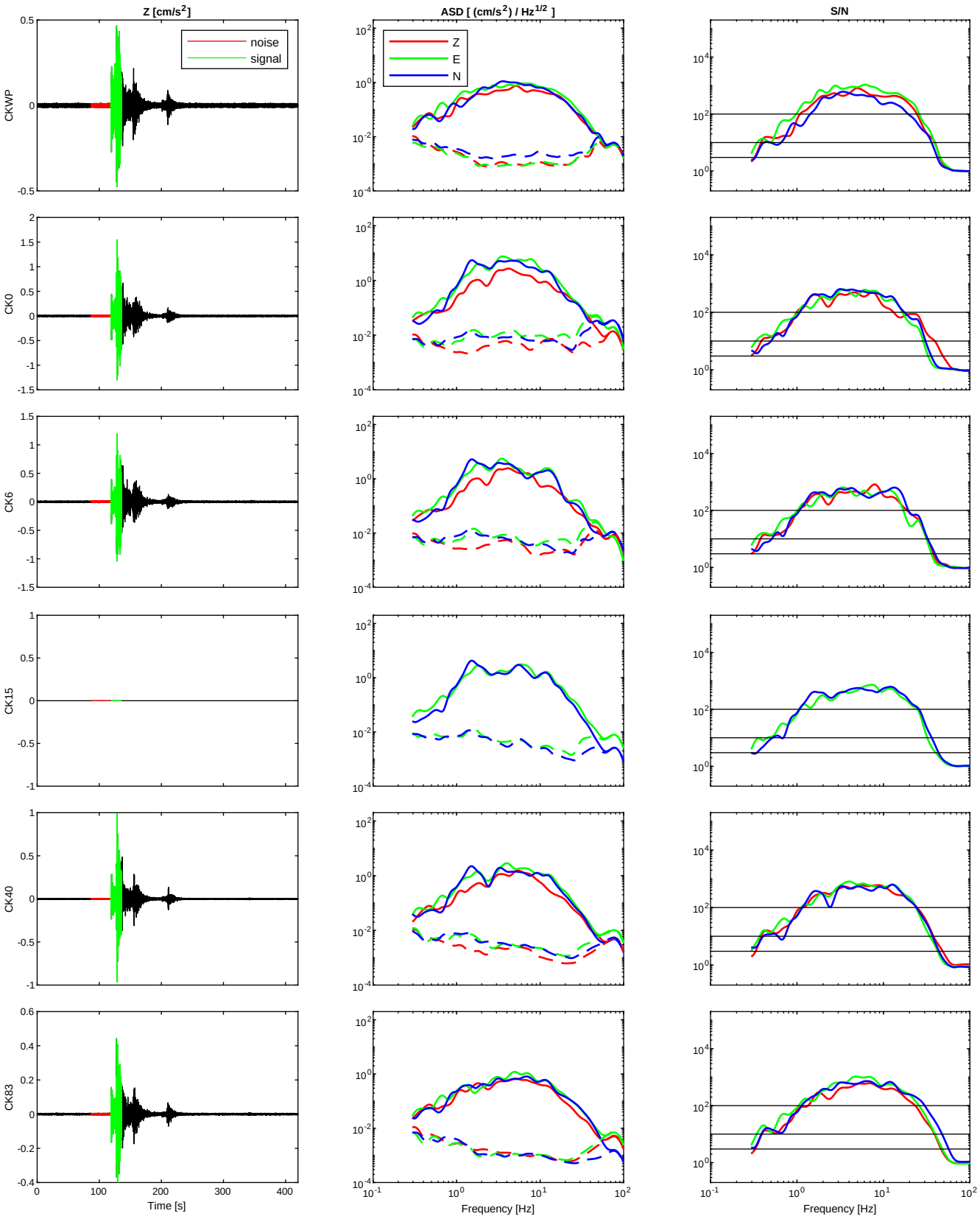

Event #708 - occurred on 2018/11/27 at 01:26:49 - M_L=3.8 - R_{HYP}=63.1 km - PGA_{CK0}=1.6 cm/s^2

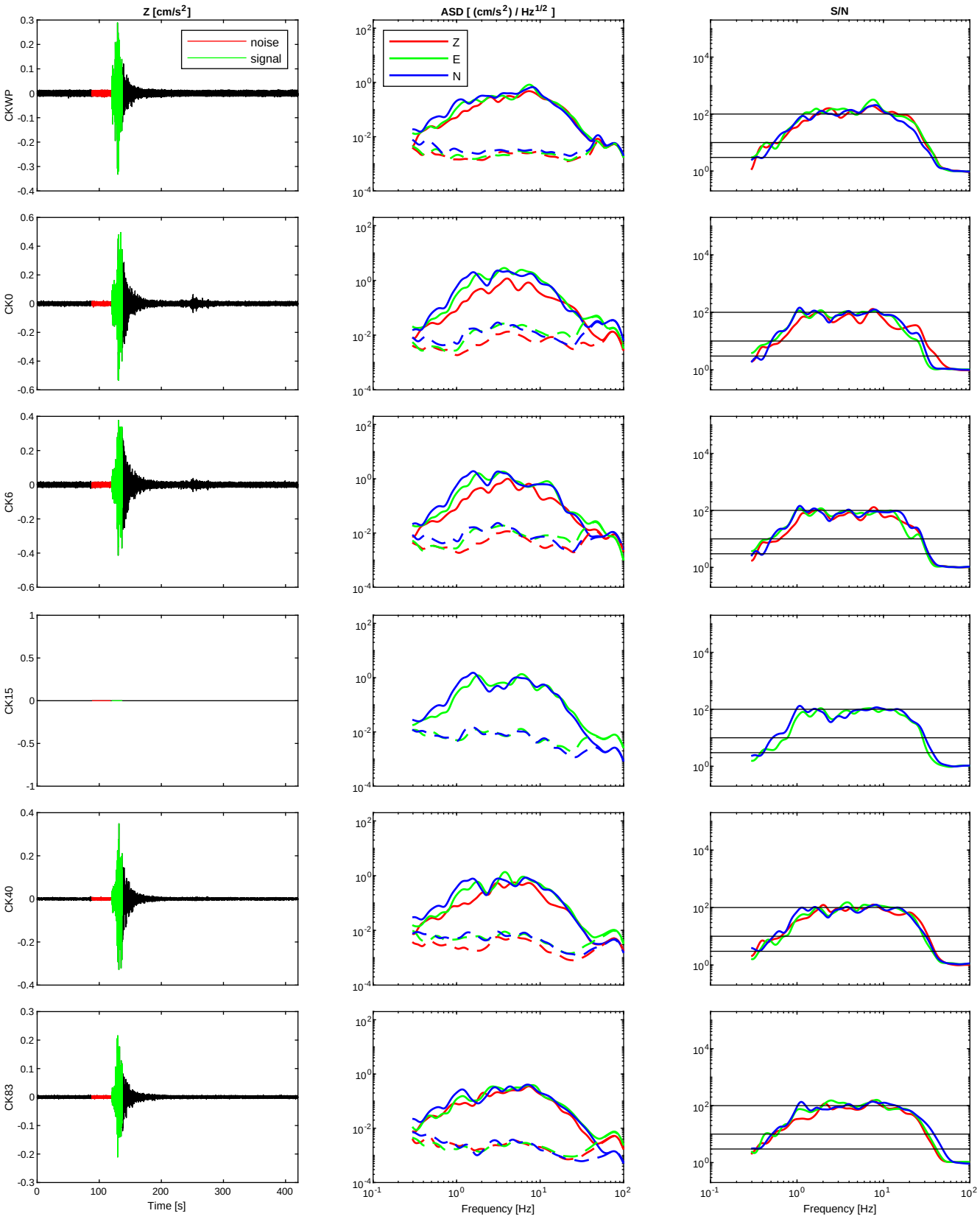

Event #709 - max reccorded on 2018/11/28 at 12:19:40 - no association with catalogue - PGA_{CK0}=2.4 cm/s^2

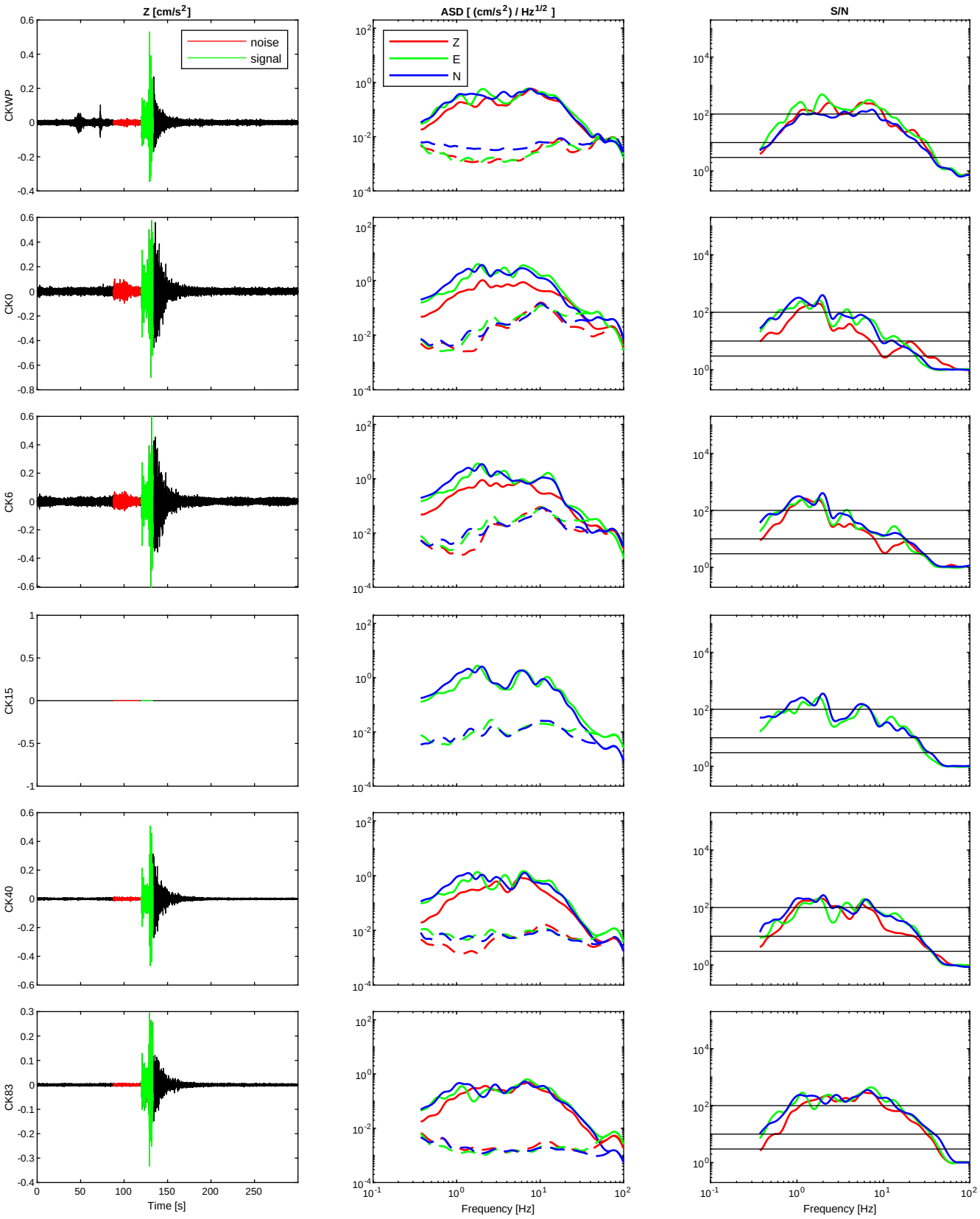

Event #710 - occurred on 2018/11/29 at 00:22:59 - M_L=4.2 - R_{HYP}=63.3 km - PGA_{CK0}=2.8 cm/s^2

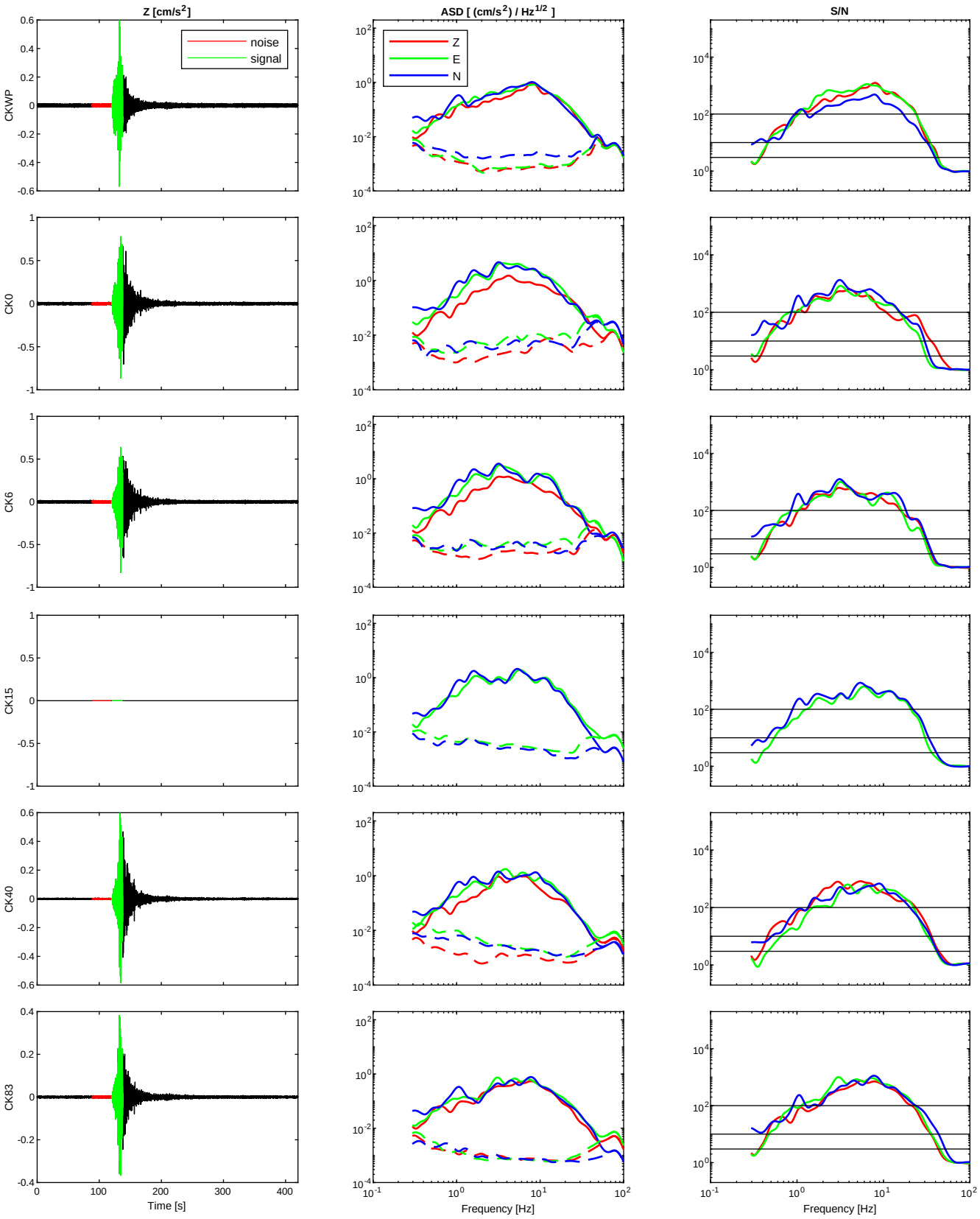

Event #711 - max reccorded on 2018/11/29 at 18:56:20 - no association with catalogue - PGA_{CK0}=2.3 cm/s^2

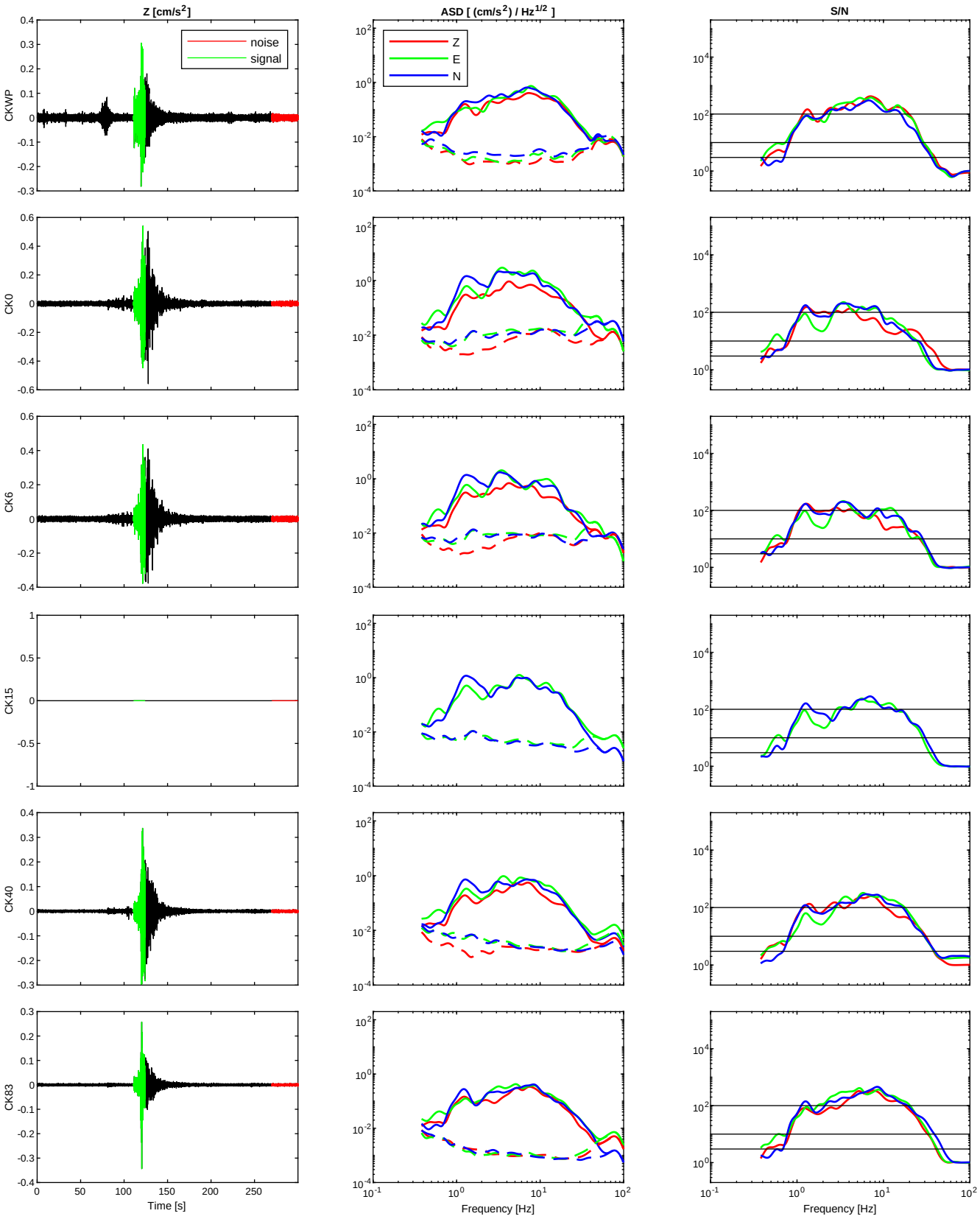

Event #712 - occurred on 2018/11/29 at 19:59:58 - M_L=3.9 - R_{HYP}=63.6 km - PGA_{CK0}=2.0 cm/s^2

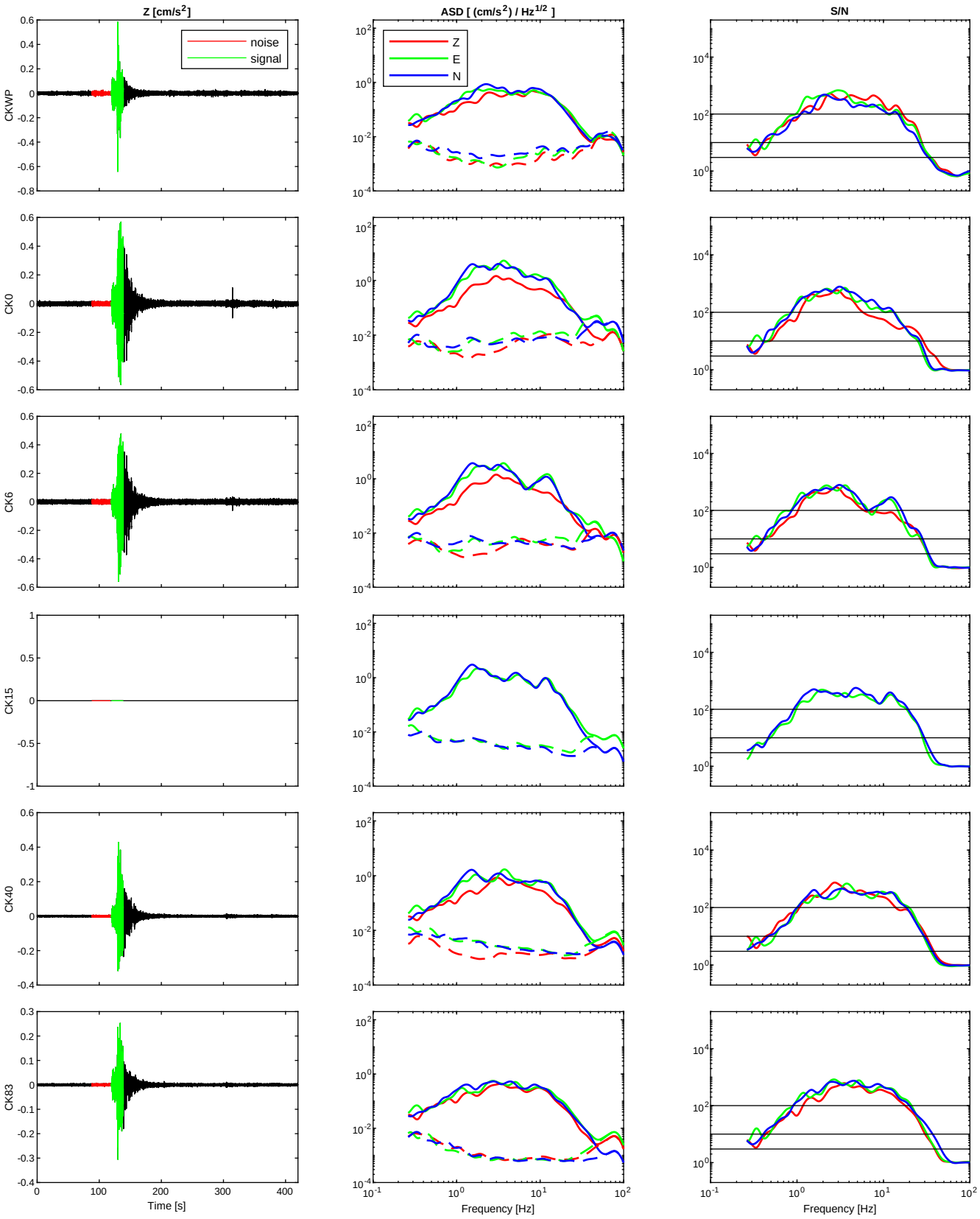

Event #713 - max reccorded on 2018/11/29 at 21:42:30 - no association with catalogue - PGA_{CK0}=1.7 cm/s^2

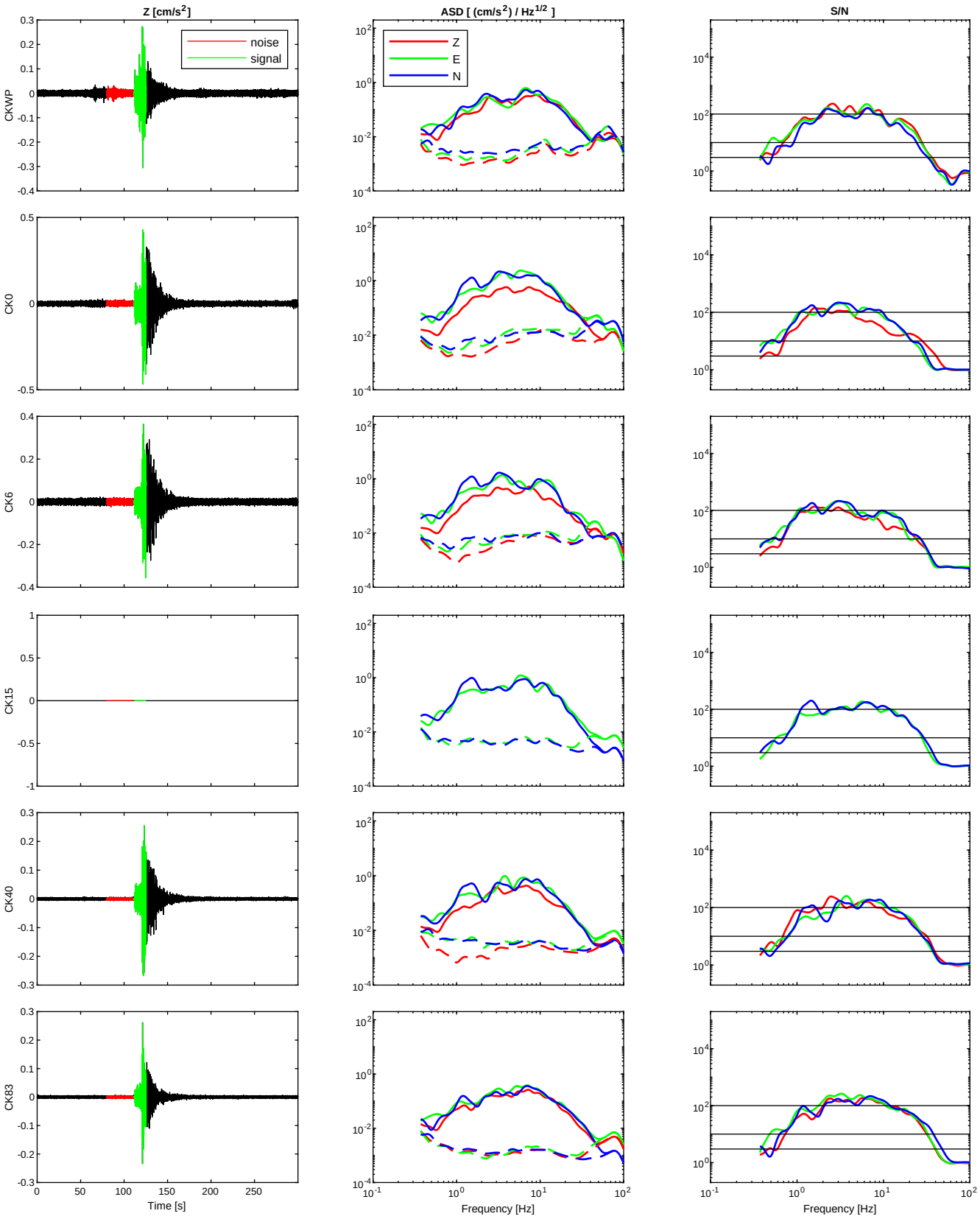

Event #714 - max reccorded on 2018/11/30 at 18:35:50 - no association with catalogue - PGA_{CK0}=1.1 cm/s^2

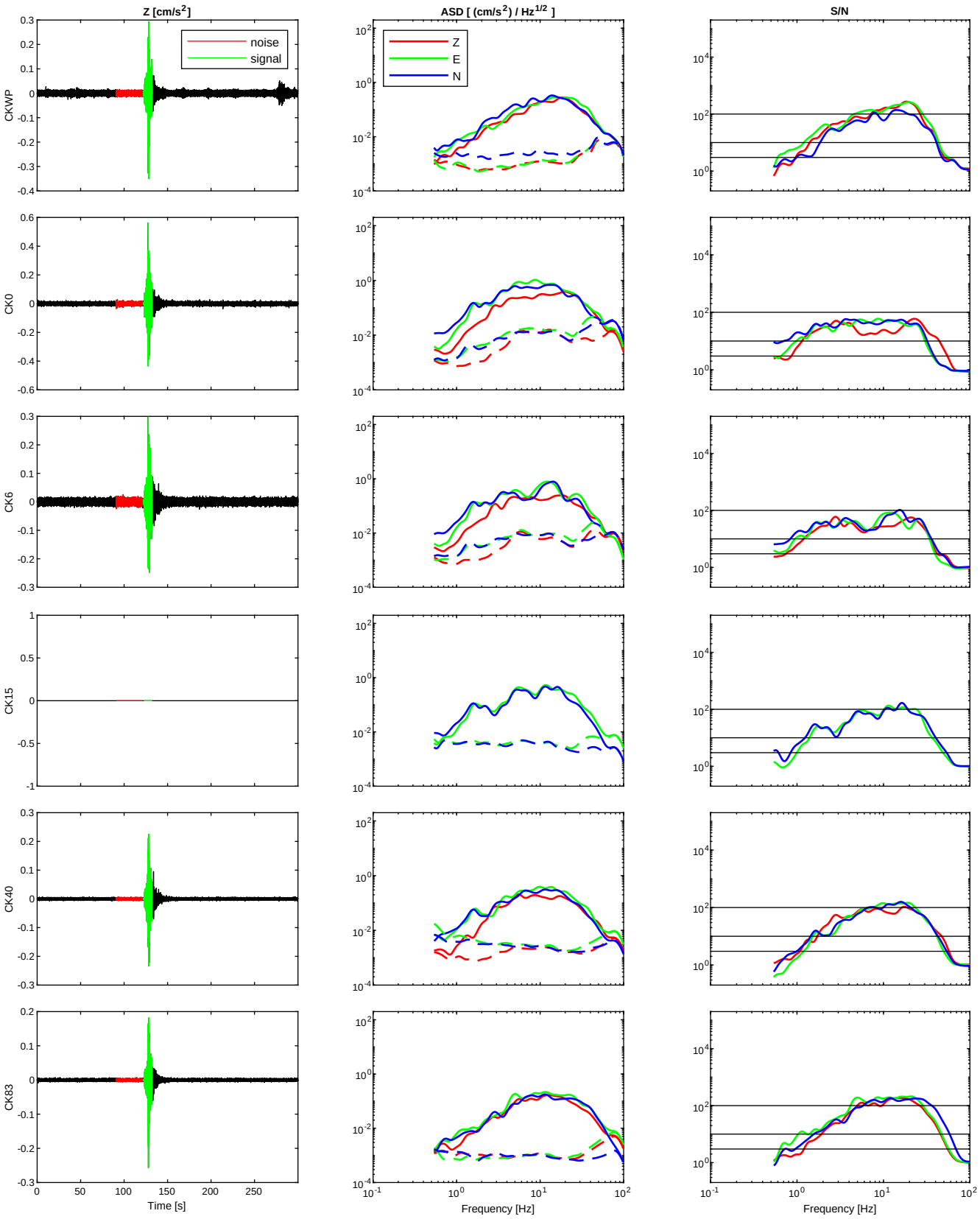

Event #715 - max reccorded on 2018/12/01 at 21:56:30 - no association with catalogue - PGA_{CK0}=3.1 cm/s^2

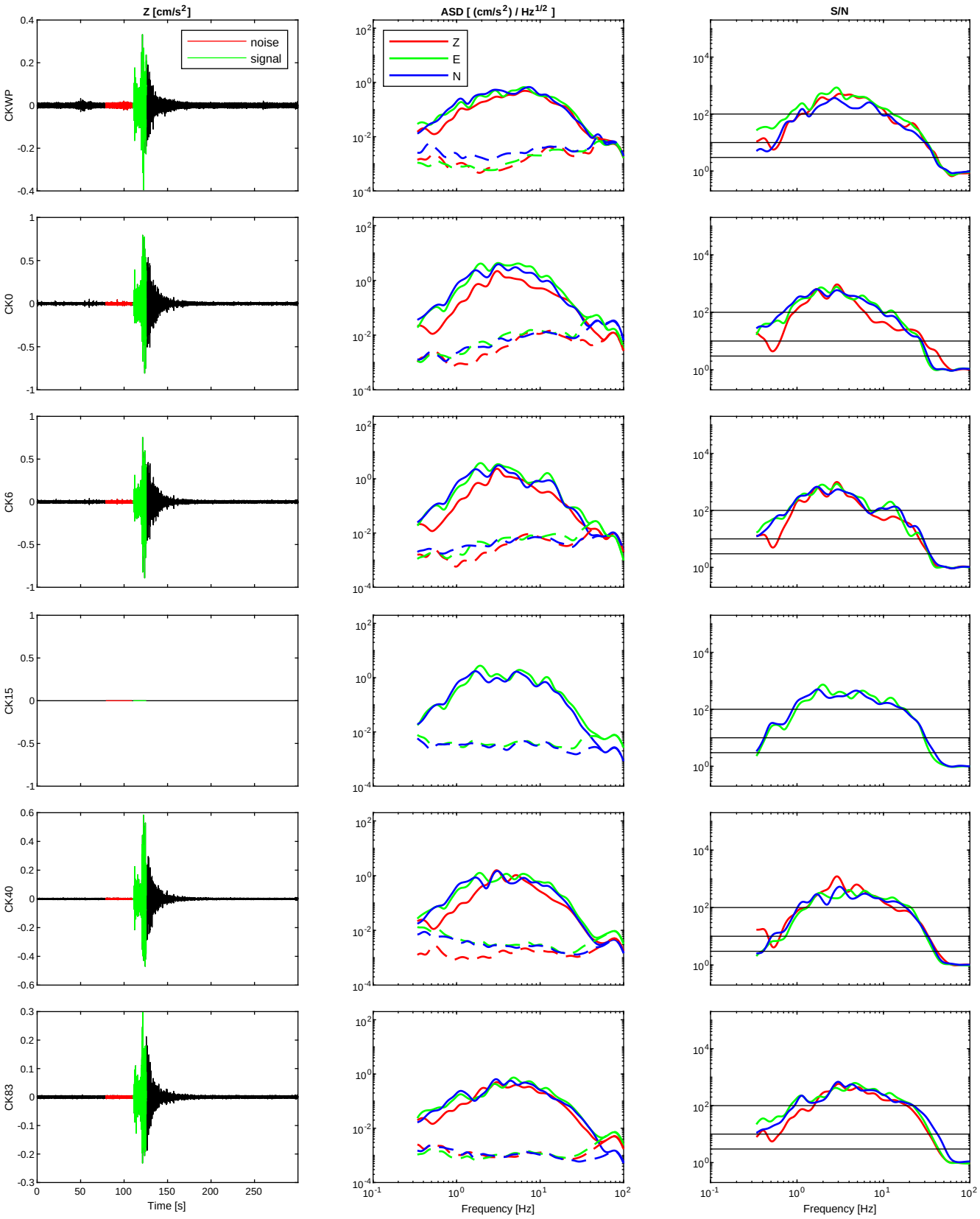

Event #716 - max reccorded on 2018/12/01 at 22:07:00 - no association with catalogue - PGA_{CK0}=1.8 cm/s^2

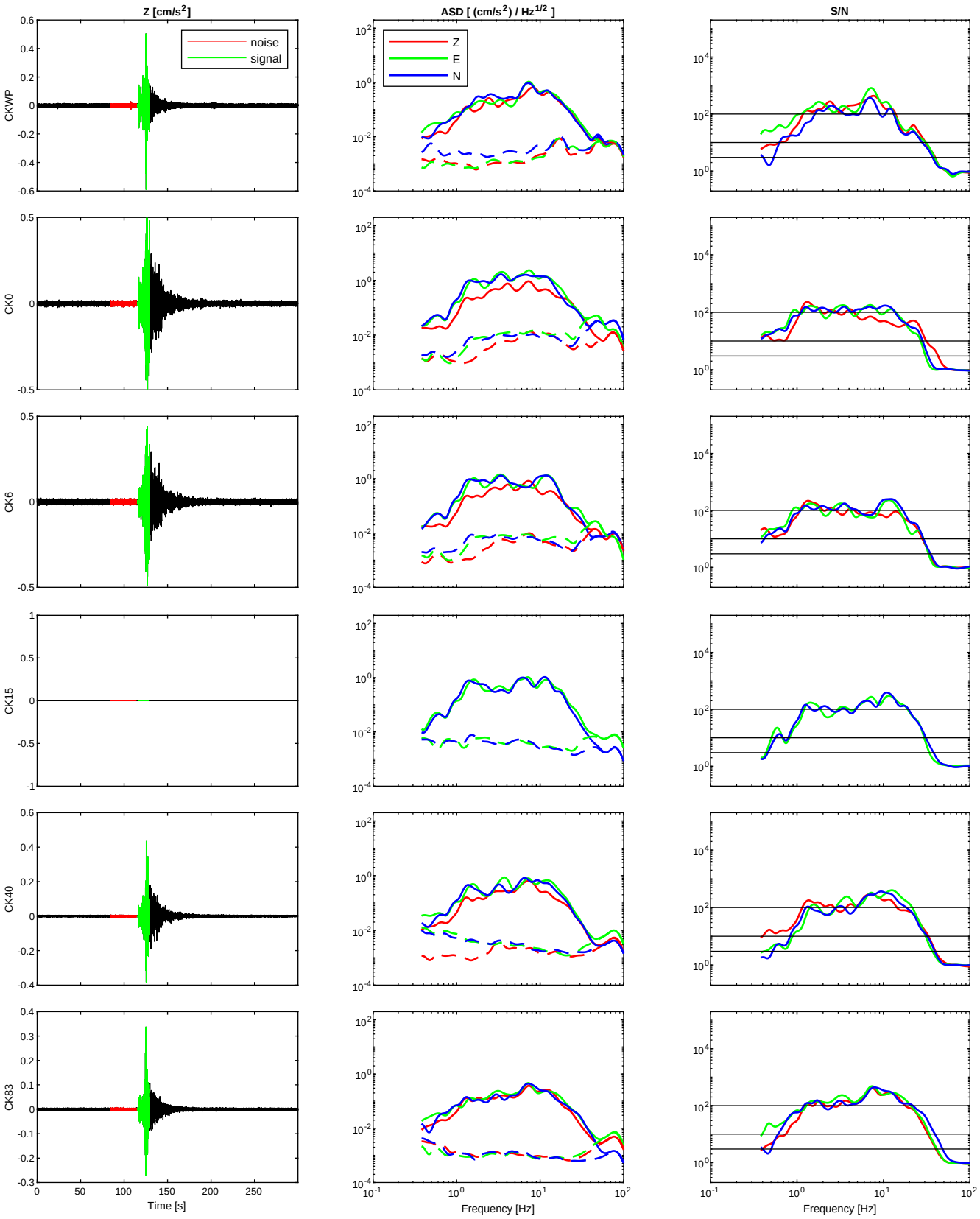

Event #717 - max reccorded on 2018/12/03 at 16:57:20 - no association with catalogue - PGA_{CK0}=2.5 cm/s^2

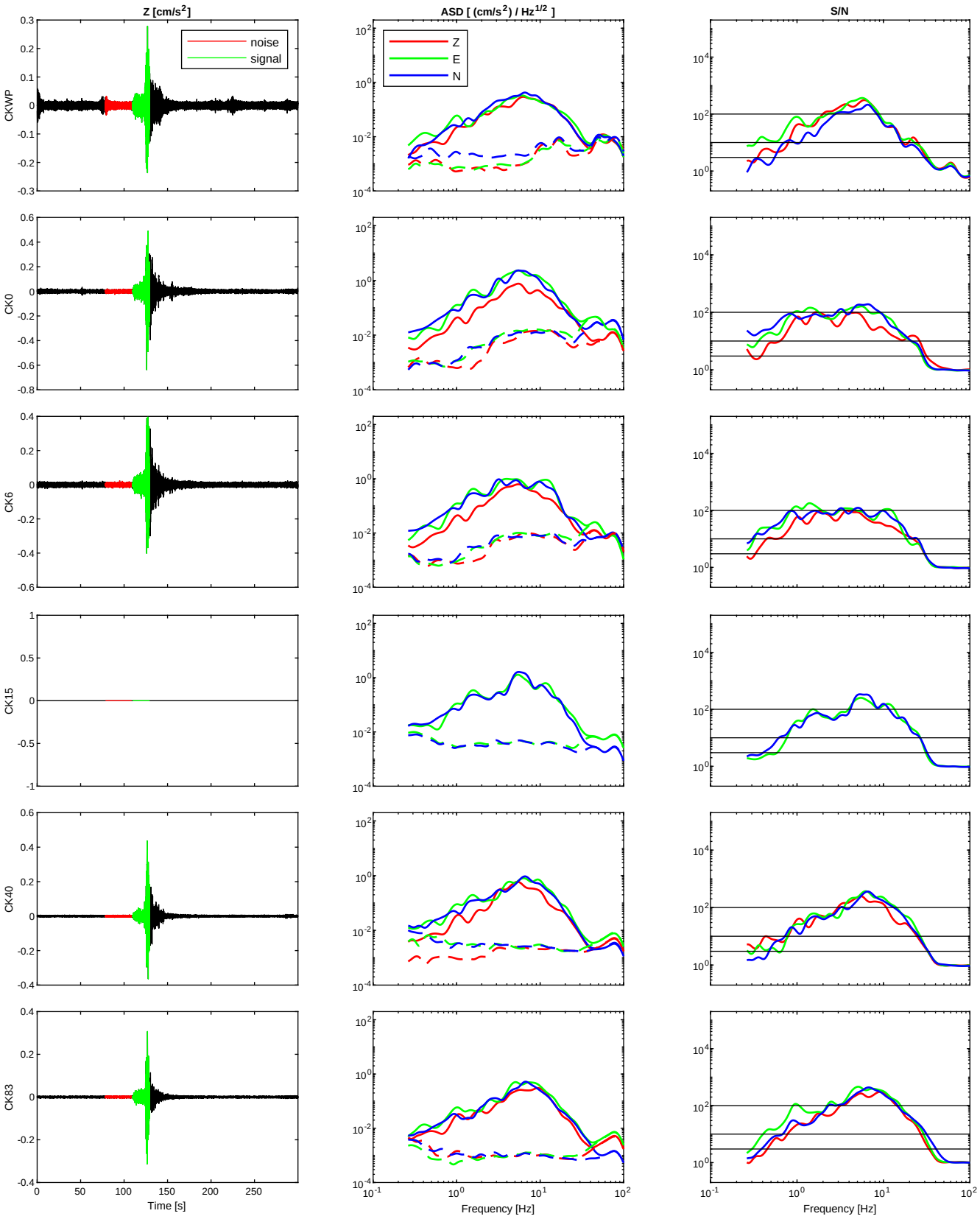

Event #718 - occurred on 2018/12/05 at 00:31:51 - M_L=3.5 - R_{HYP}=63.1 km - PGA_{CK0}=1.2 cm/s^2

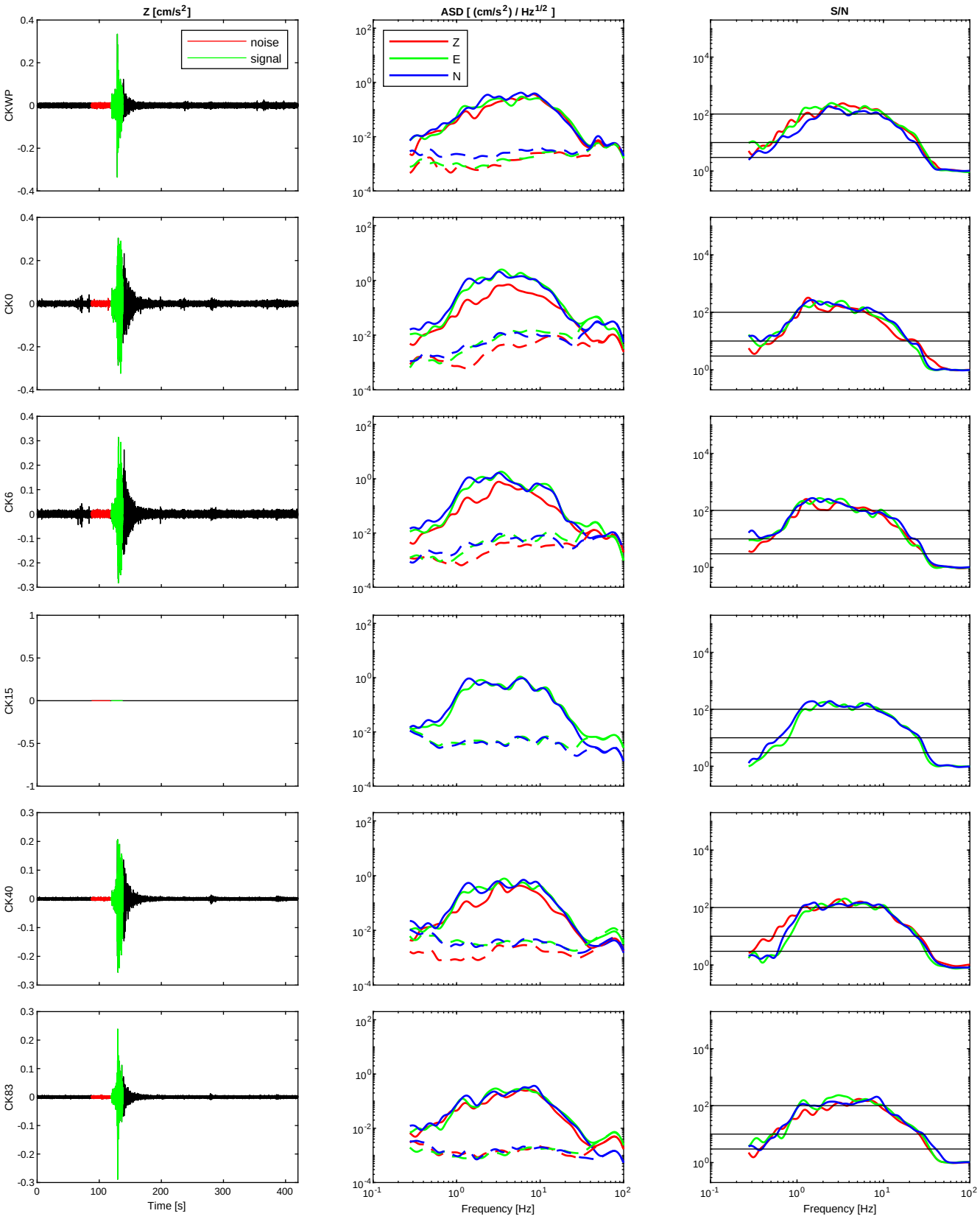

Event #719 - occurred on 2018/12/06 at 21:04:29 - M_L=3.6 - R_{HYP}=60.8 km - PGA_{CK0}=1.9 cm/s^2

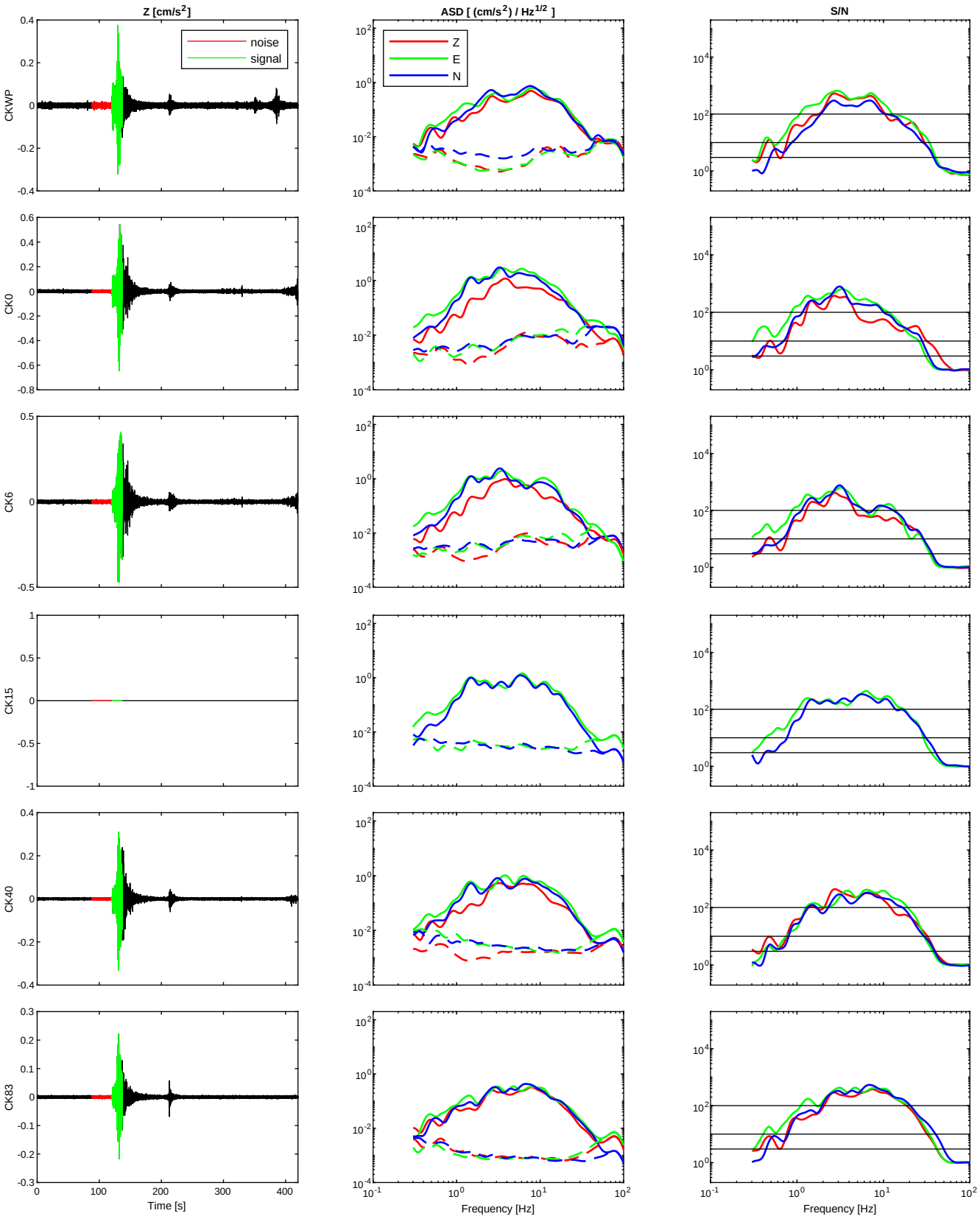

Event #720 - max reccorded on 2018/12/07 at 08:10:20 - no association with catalogue - PGA_{CK0}=1.7 cm/s^2

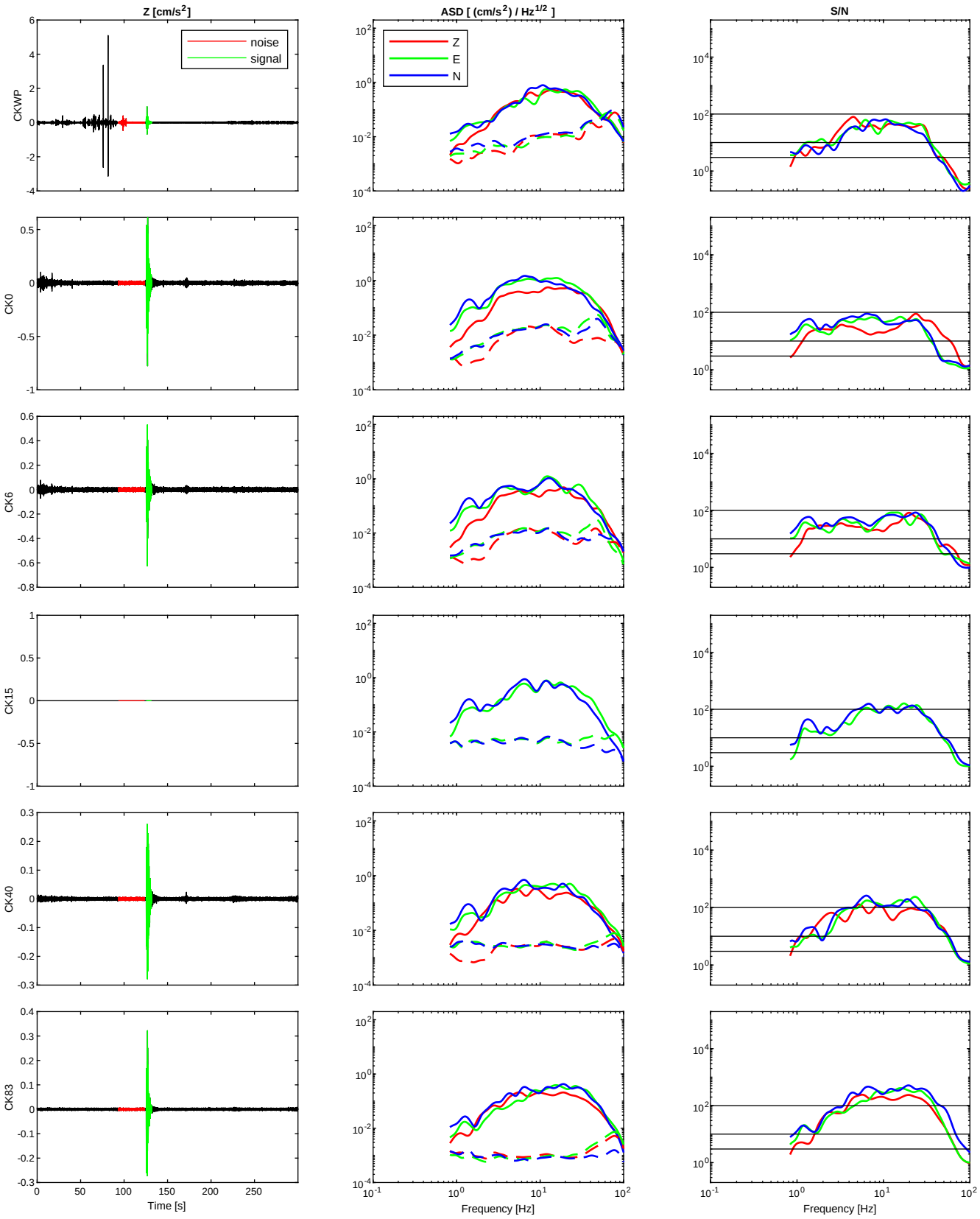

Event #721 - occurred on 2018/12/07 at 15:30:47 - M_L=3.2 - R_{HYP}=39.8 km - PGA_{CK0}=2.4 cm/s^2

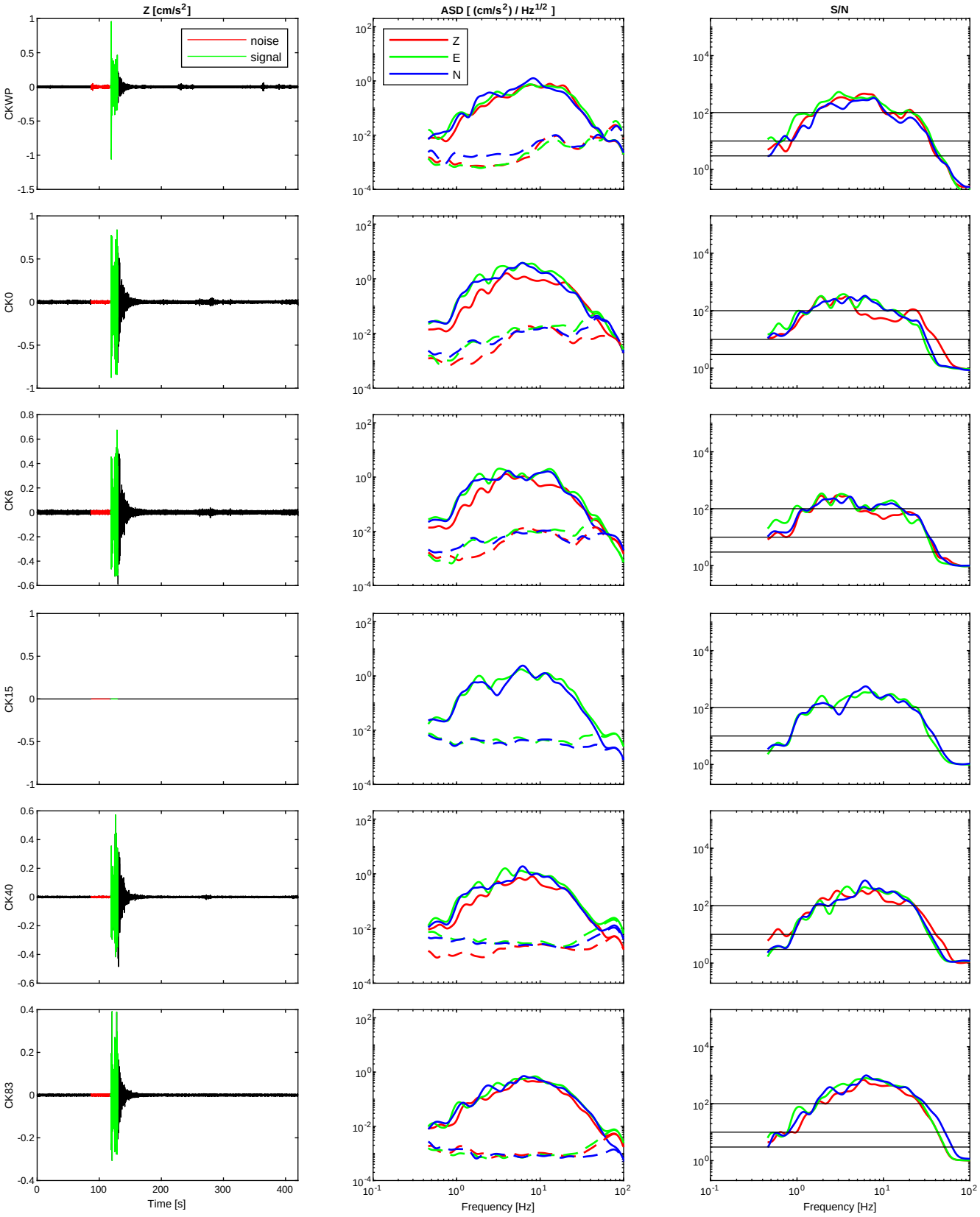

Event #722 - max reccorded on 2018/12/08 at 23:57:30 - no association with catalogue - PGA_{CK0}=2.4 cm/s^2

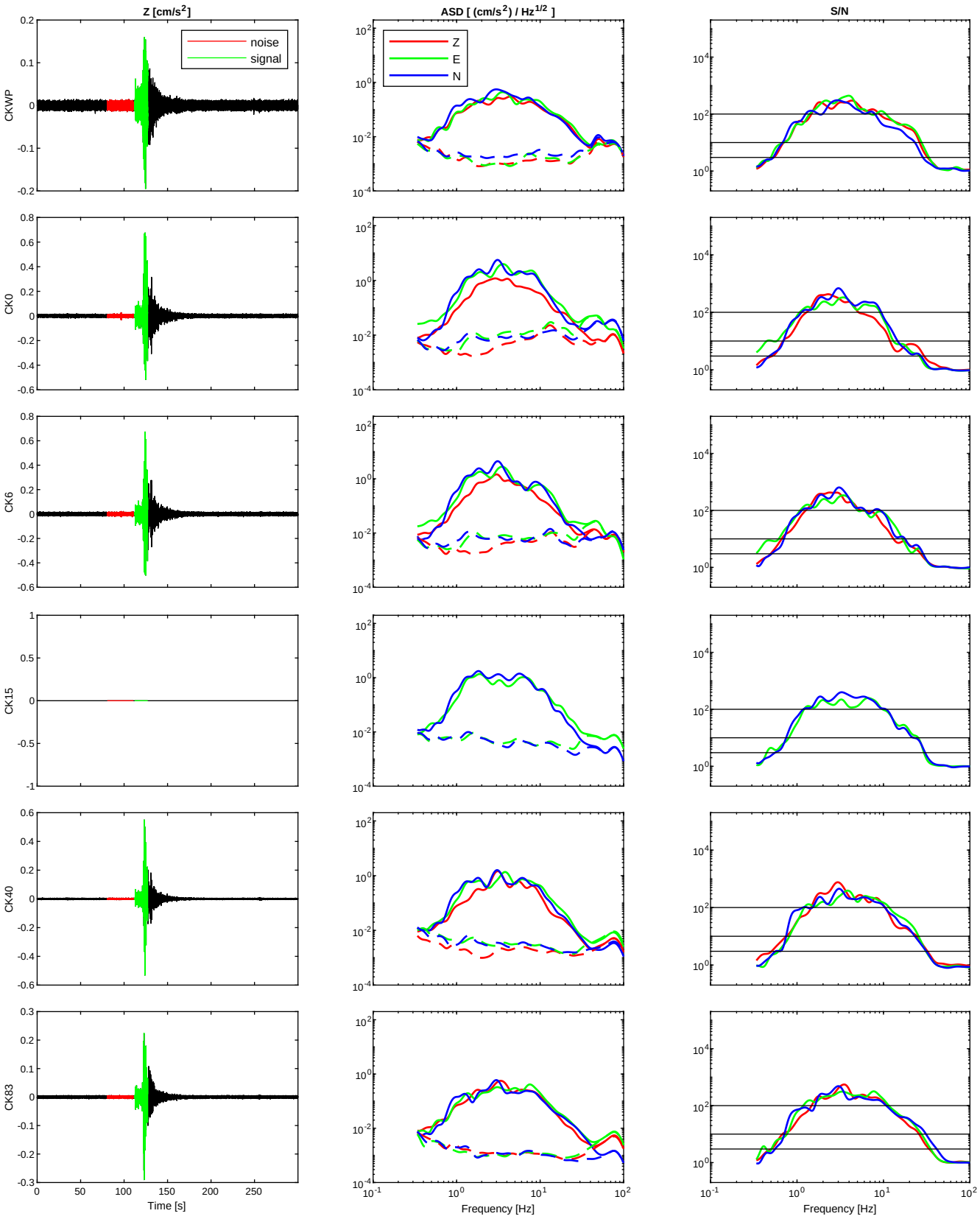

Event #723 - occurred on 2018/12/09 at 21:15:21 - M_L=2.8 - R_{HYP}=26.8 km - PGA_{CK0}=1.5 cm/s^2

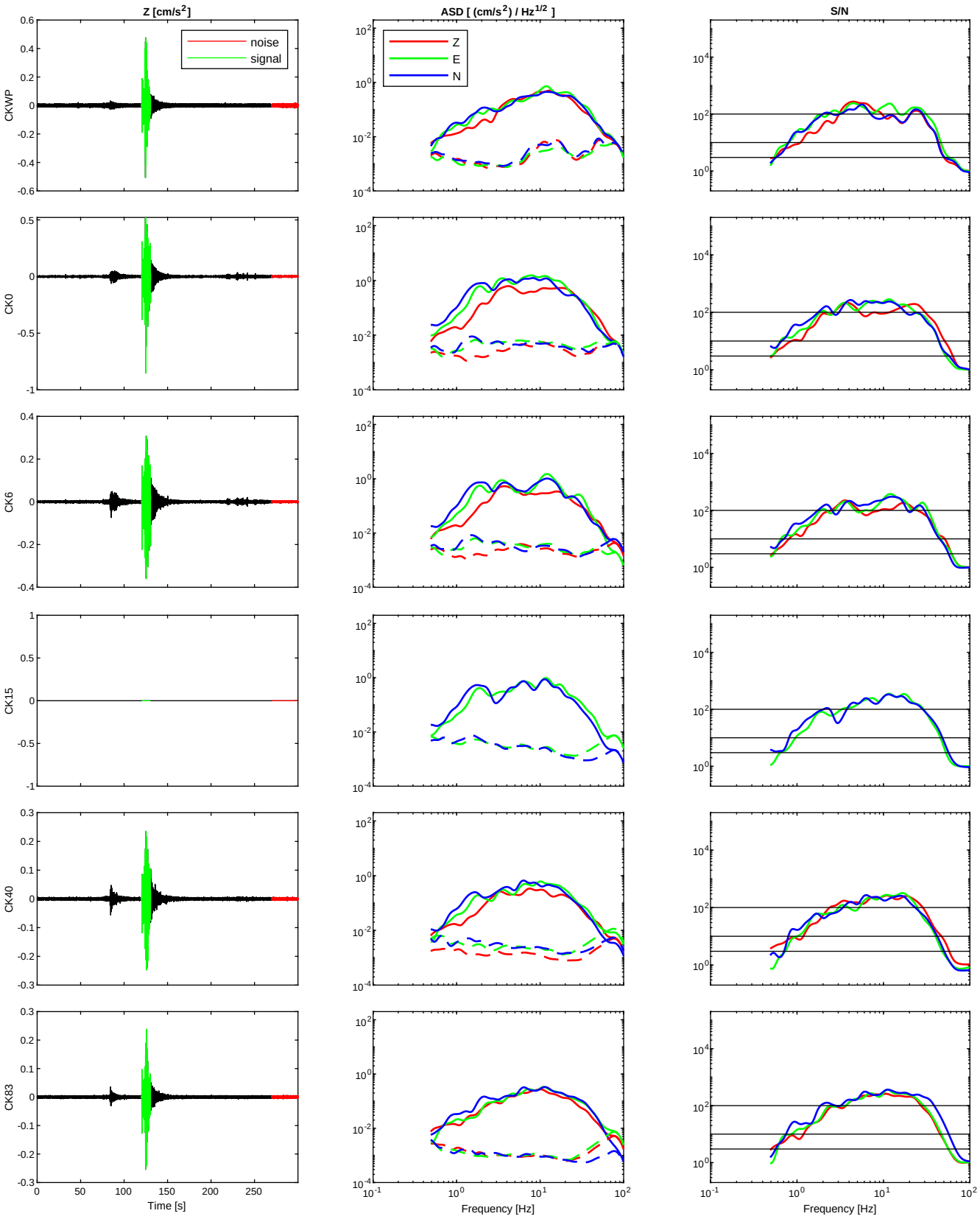

Event #724 - occurred on 2018/12/10 at 16:50:24 - M_L=3.7 - R_{HYP}=58.2 km - PGA_{CK0}=3.7 cm/s^2

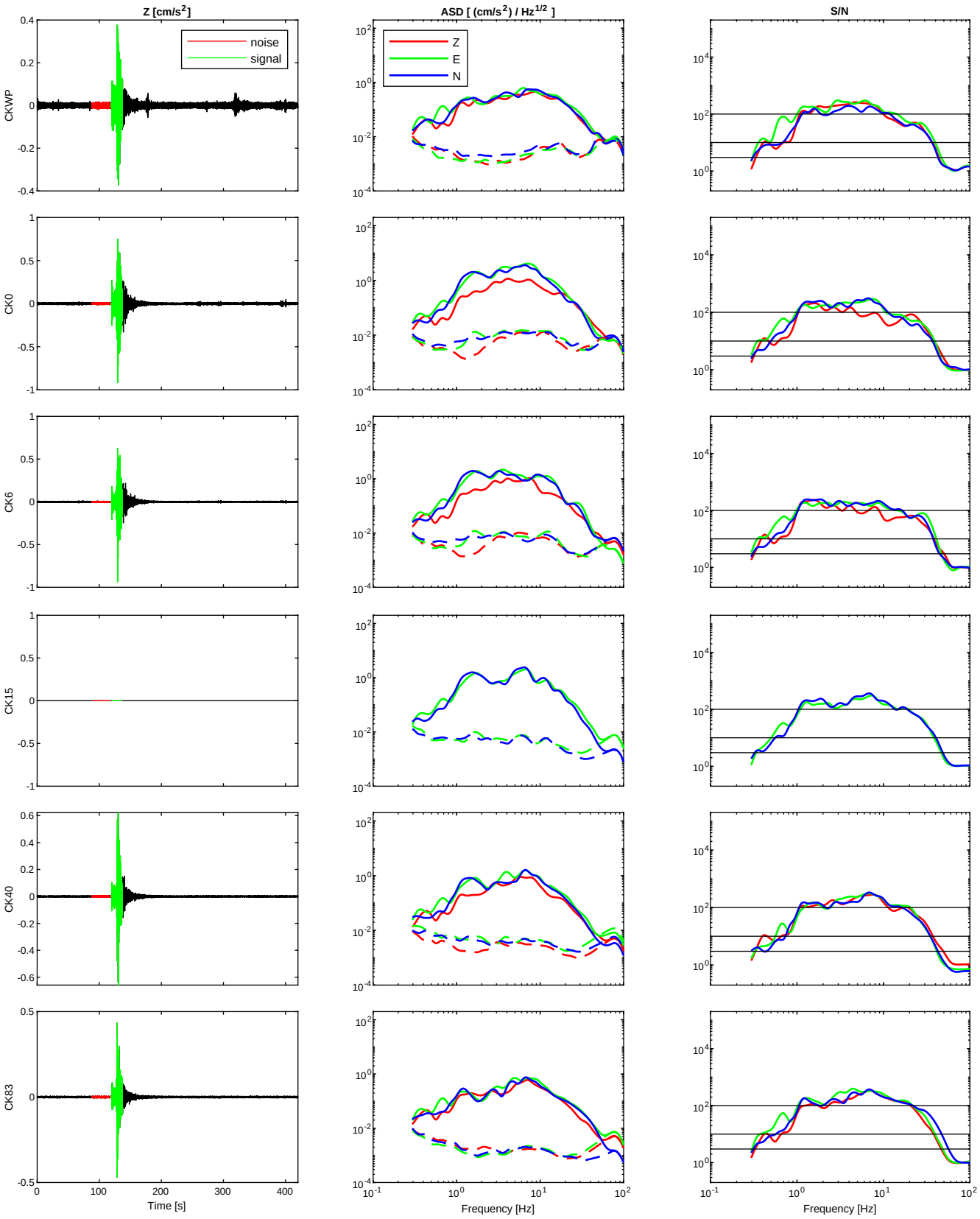

Event #725 - max reccorded on 2018/12/11 at 04:28:00 - no association with catalogue - PGA_{CK0}=4.4 cm/s^2

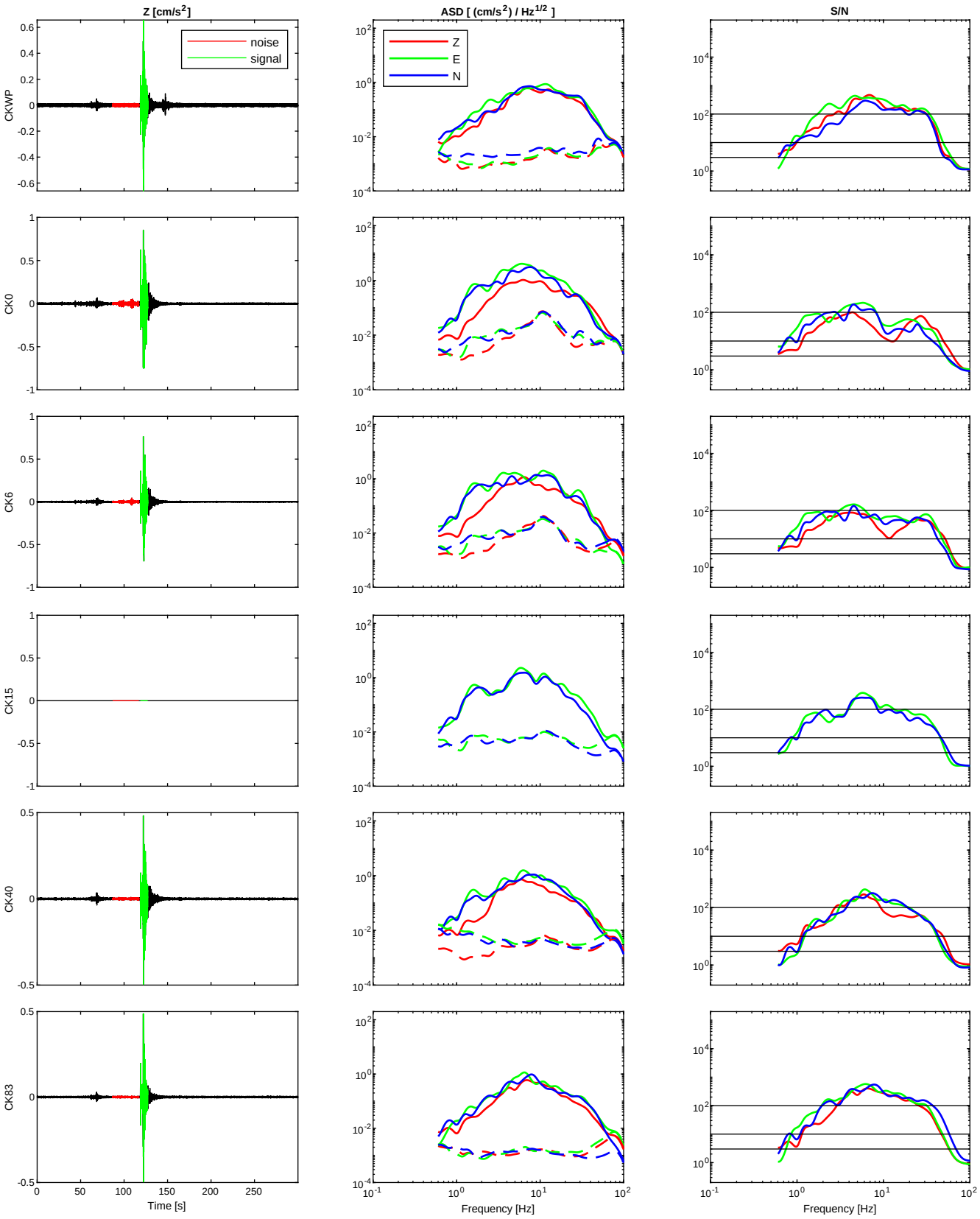

Event #726 - max reccorded on 2018/12/11 at 12:07:30 - no association with catalogue - PGA_{CK0}=3.8 cm/s^2

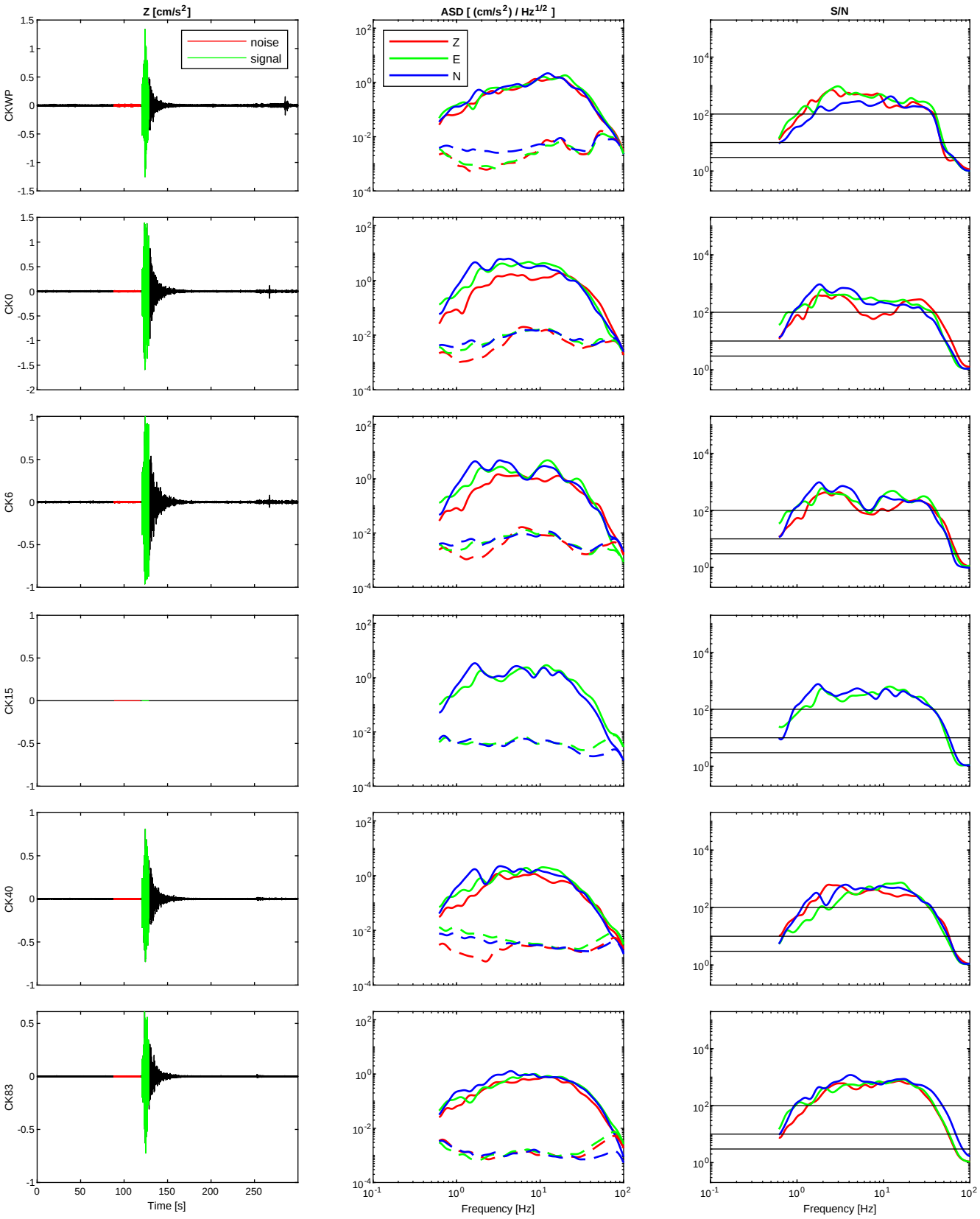

Event #727 - max reccorded on 2018/12/13 at 01:23:40 - no association with catalogue - PGA_{CK0}=1.6 cm/s^2

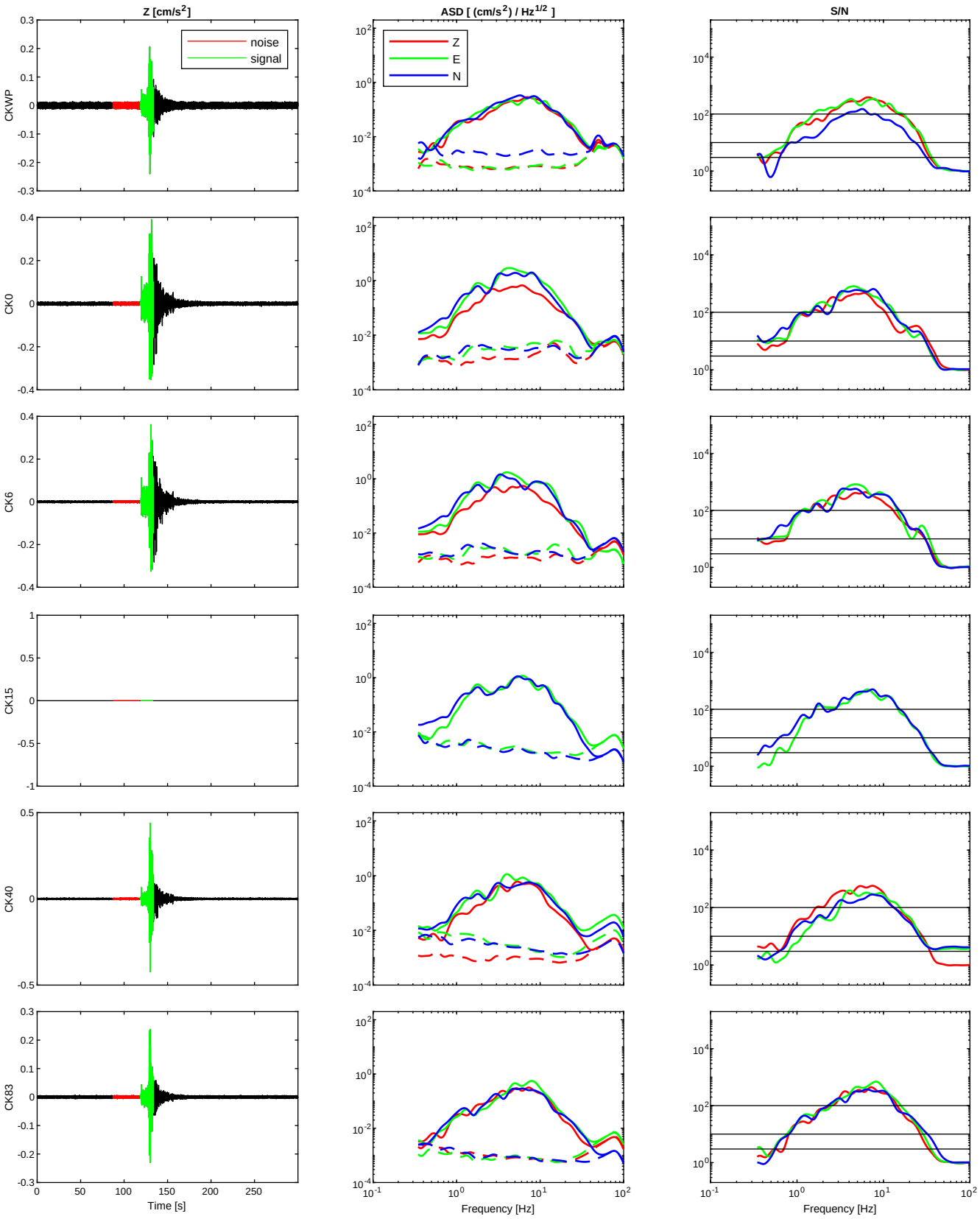

Event #728 - occurred on 2018/12/13 at 06:26:41 - M_L=4.4 - R_{HYP}=72.3 km - PGA_{CK0}=16.5 cm/s^2

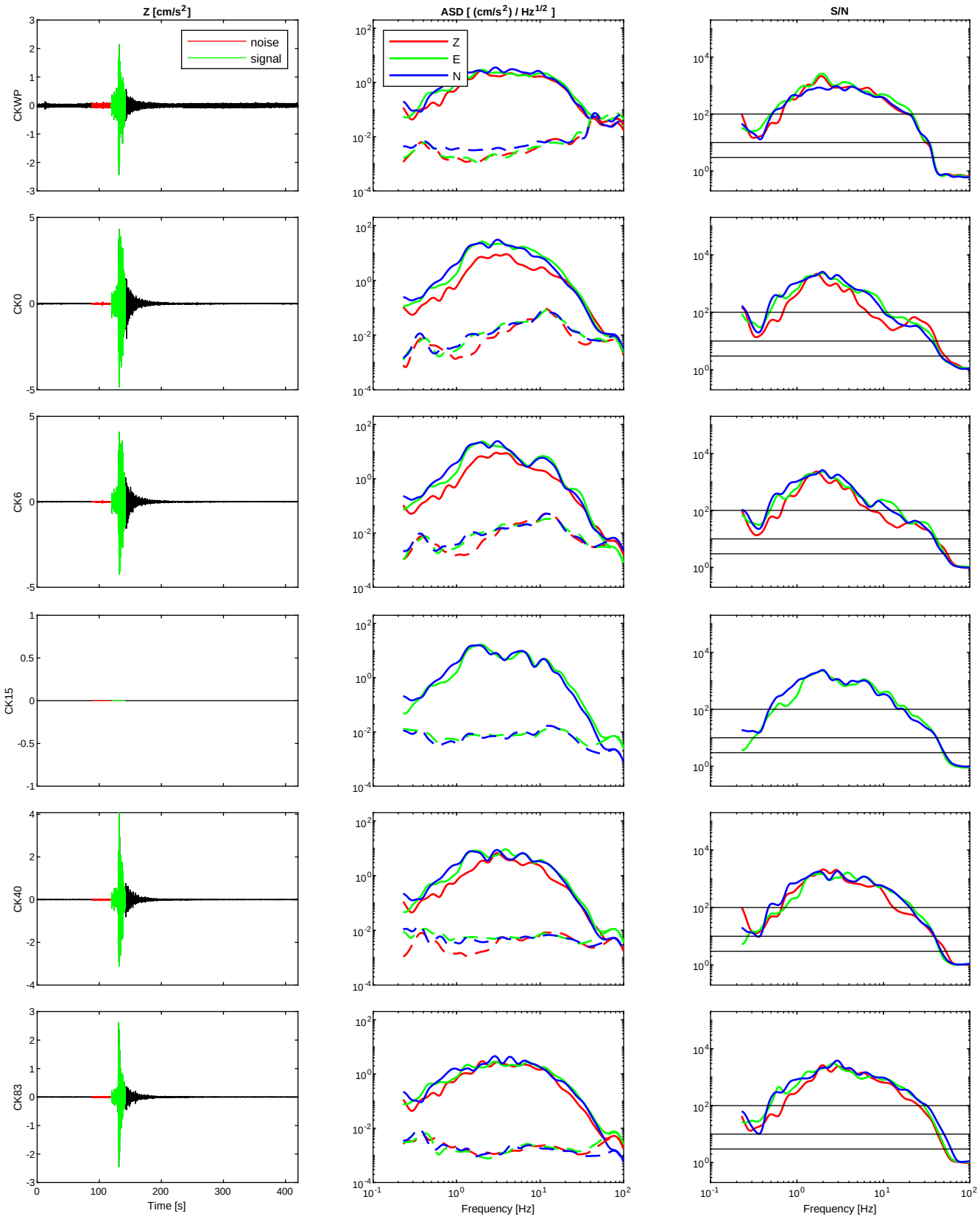

Event #729 - occurred on 2018/12/21 at 09:13:38 - M_L=3.5 - R_{HYP}=65.7 km - PGA_{CK0}=1.5 cm/s^2

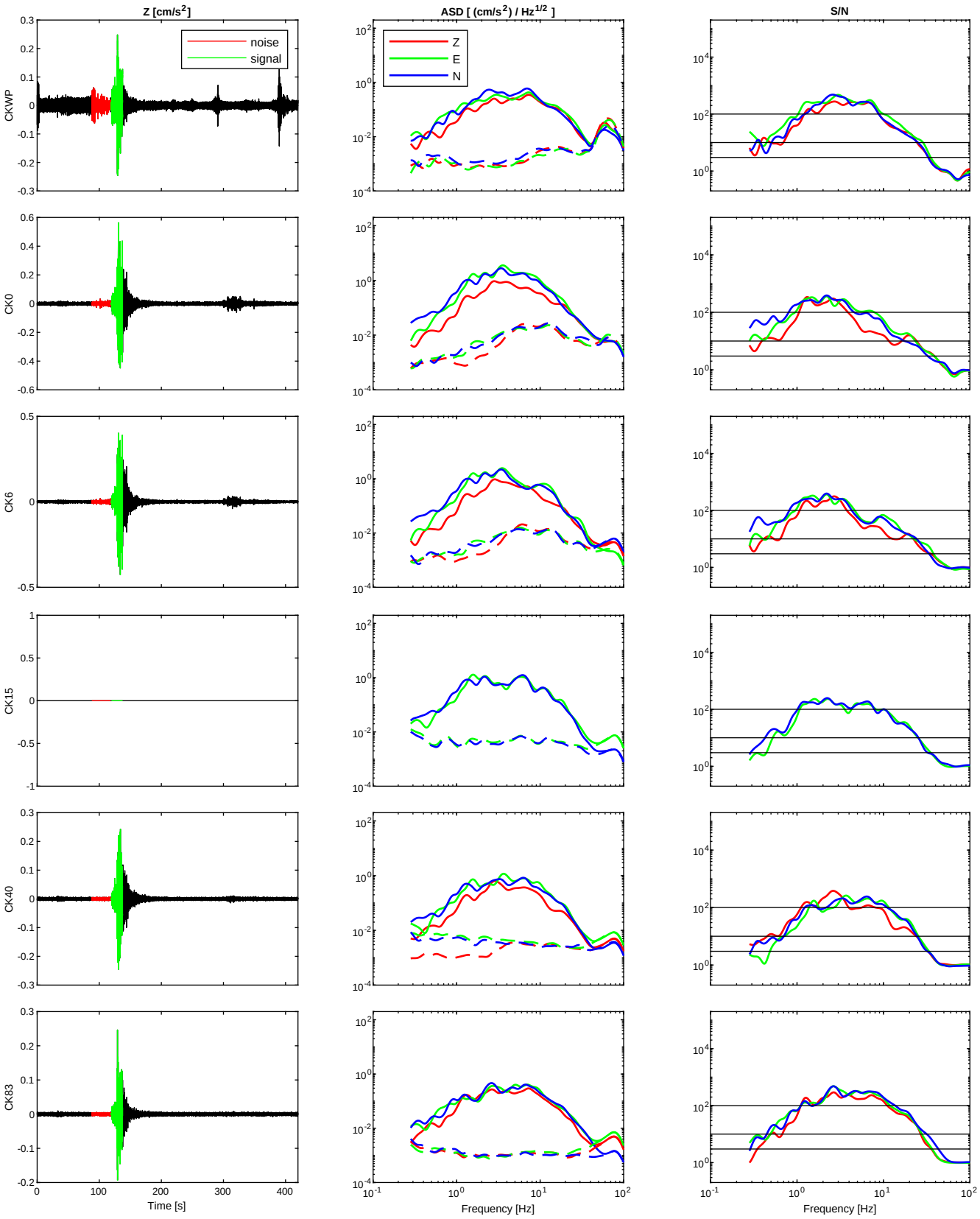

Event #730 - occurred on 2018/12/22 at 17:46:10 - M_L=3.8 - R_{HYP}=87.5 km - PGA_{CK0}=2.4 cm/s^2

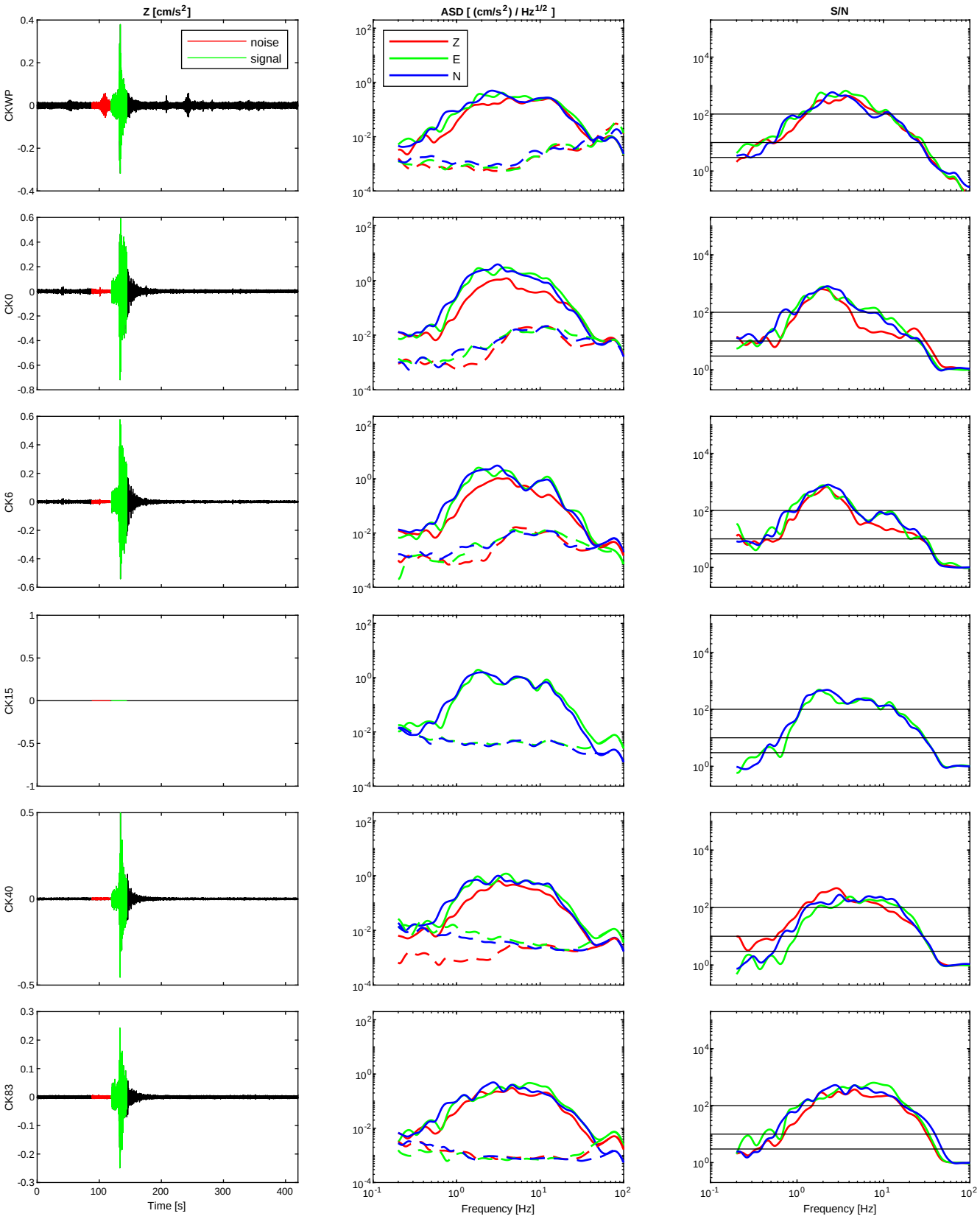

Event #731 - max reccorded on 2018/12/23 at 06:05:20 - no association with catalogue - PGA_{CK0}=1.4 cm/s^2

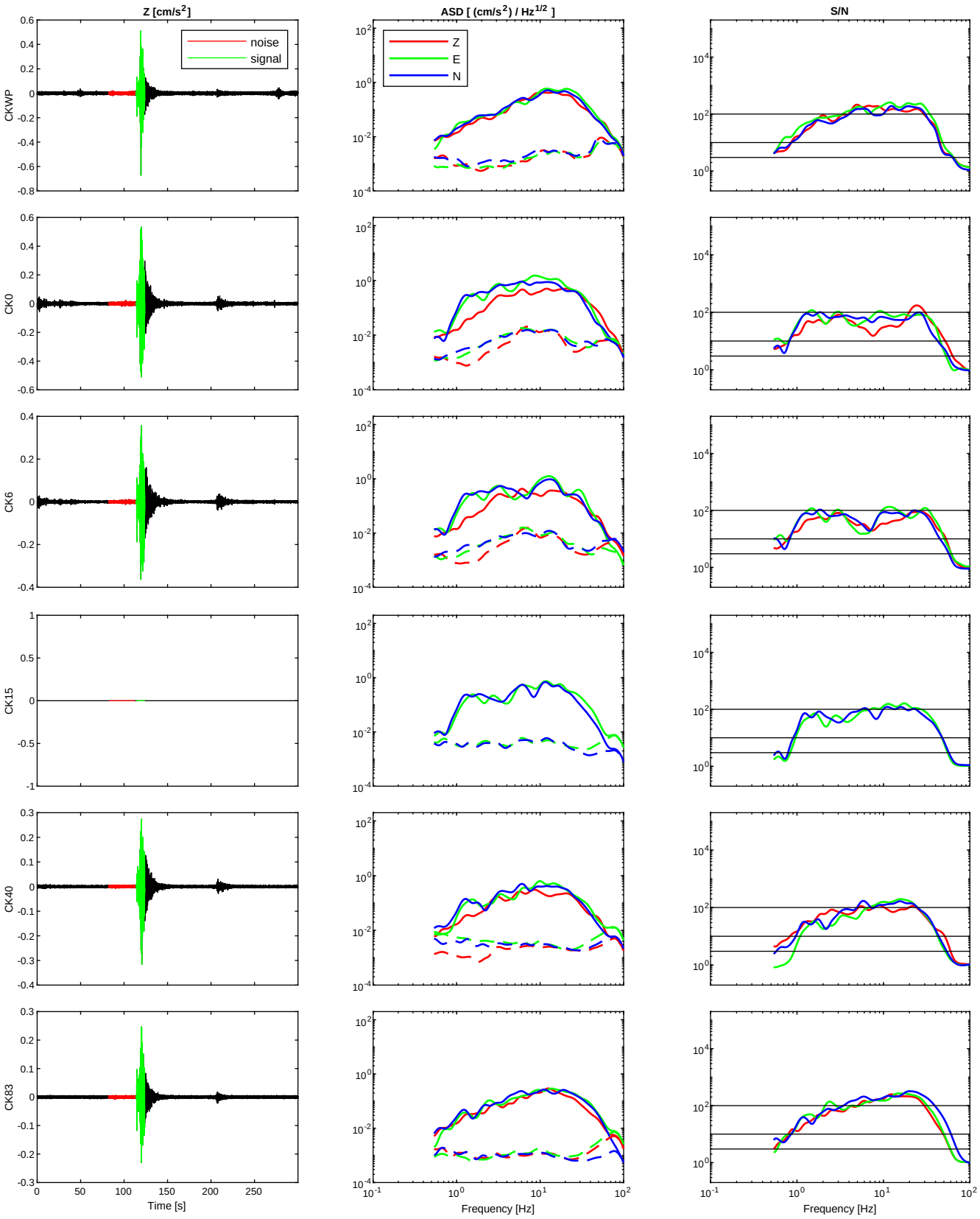

Event #732 - occurred on 2018/12/25 at 01:41:27 - M_L=4.6 - R_{HYP}=97.4 km - PGA_{CK0}=10.8 cm/s^2

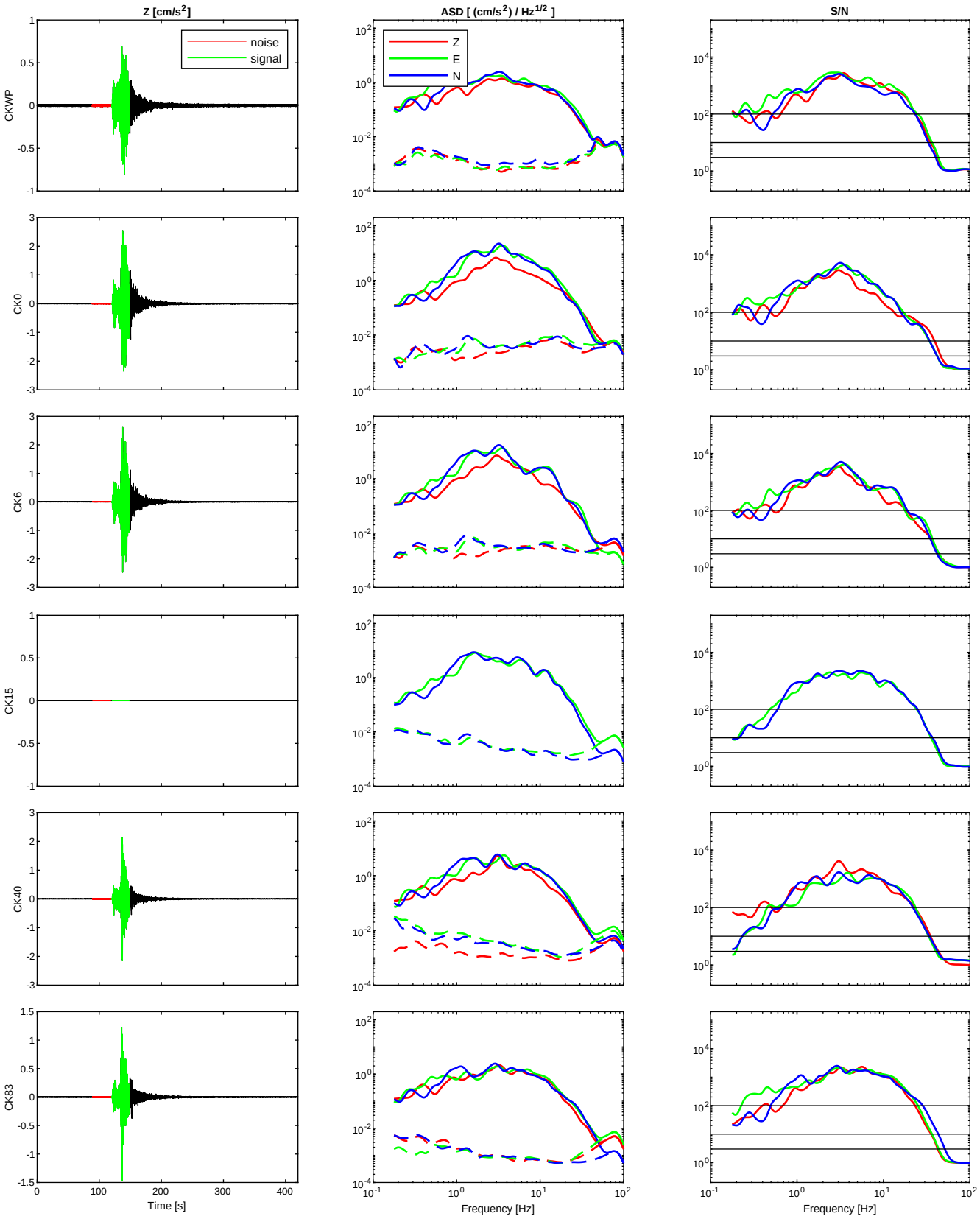

Event #733 - occurred on 2018/12/26 at 07:37:52 - M_L=4.1 - R_{HYP}=93.8 km - PGA_{CK0}=3.0 cm/s^2

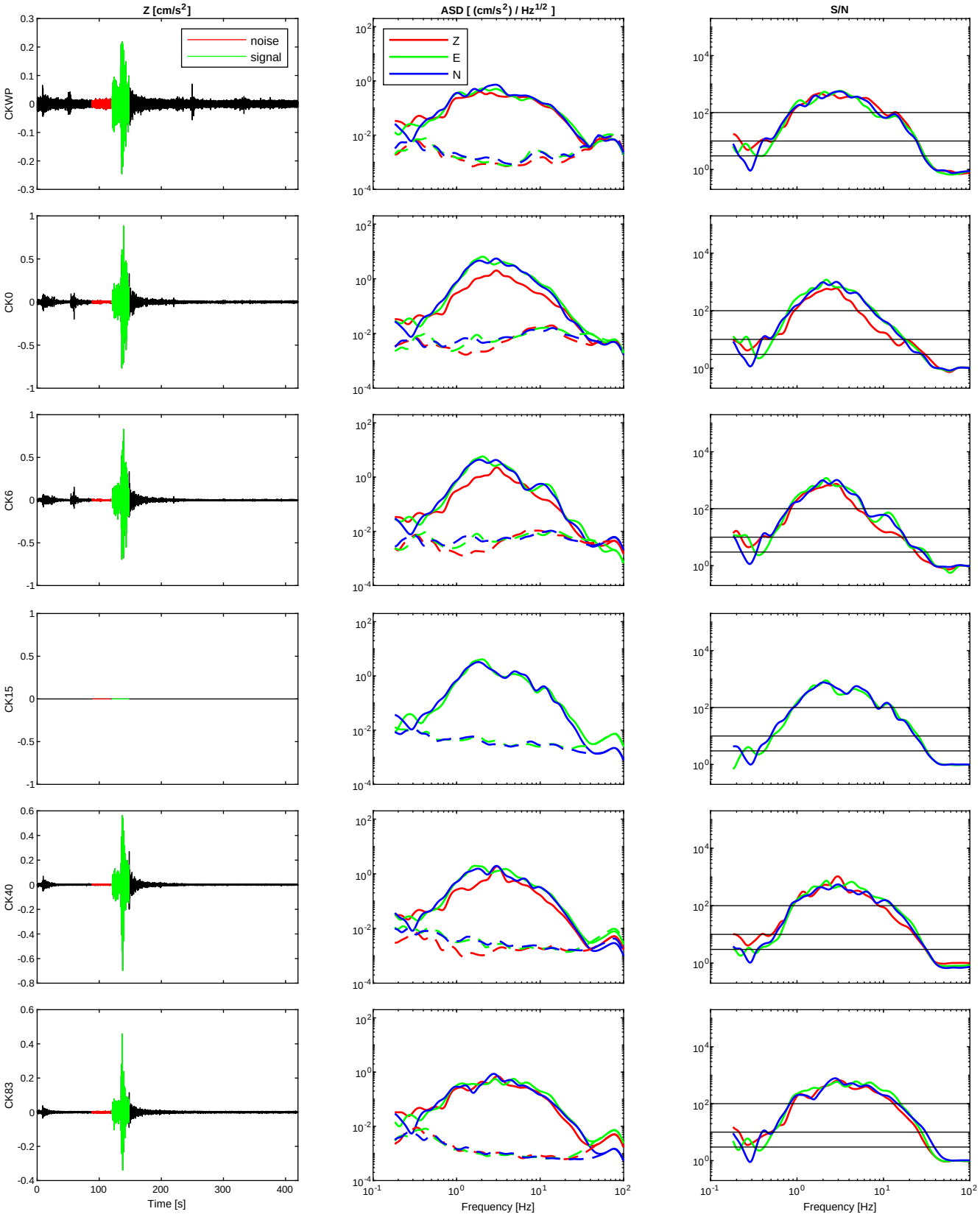

Event #734 - occurred on 2018/12/27 at 00:32:36 - M_L=3.2 - R_{HYP}=59.0 km - PGA_{CK0}=1.5 cm/s^2

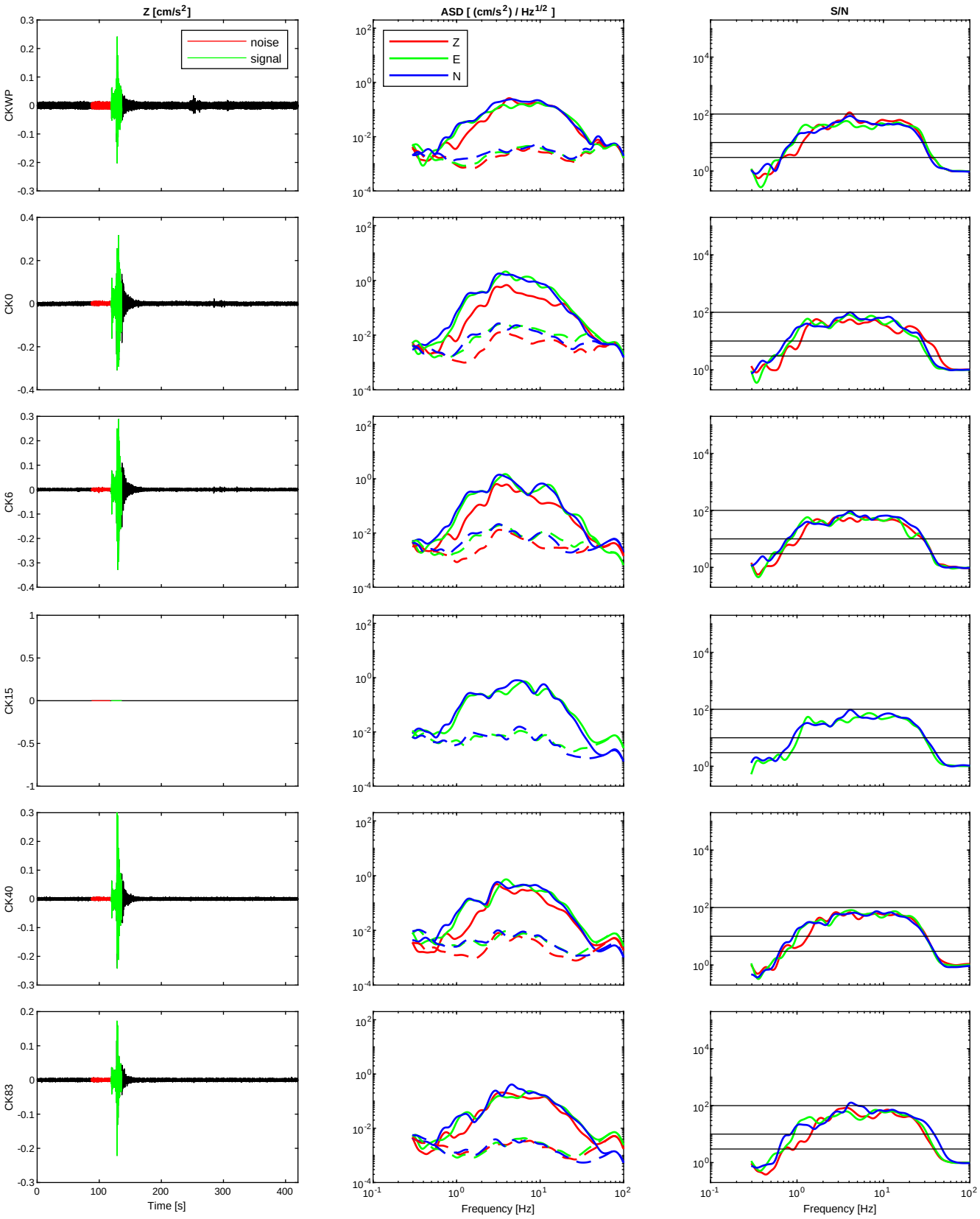

Event #735 - occurred on 2018/12/27 at 14:30:10 - M_L=3.9 - R_{HYP}=84.4 km - PGA_{CK0}=2.8 cm/s^2

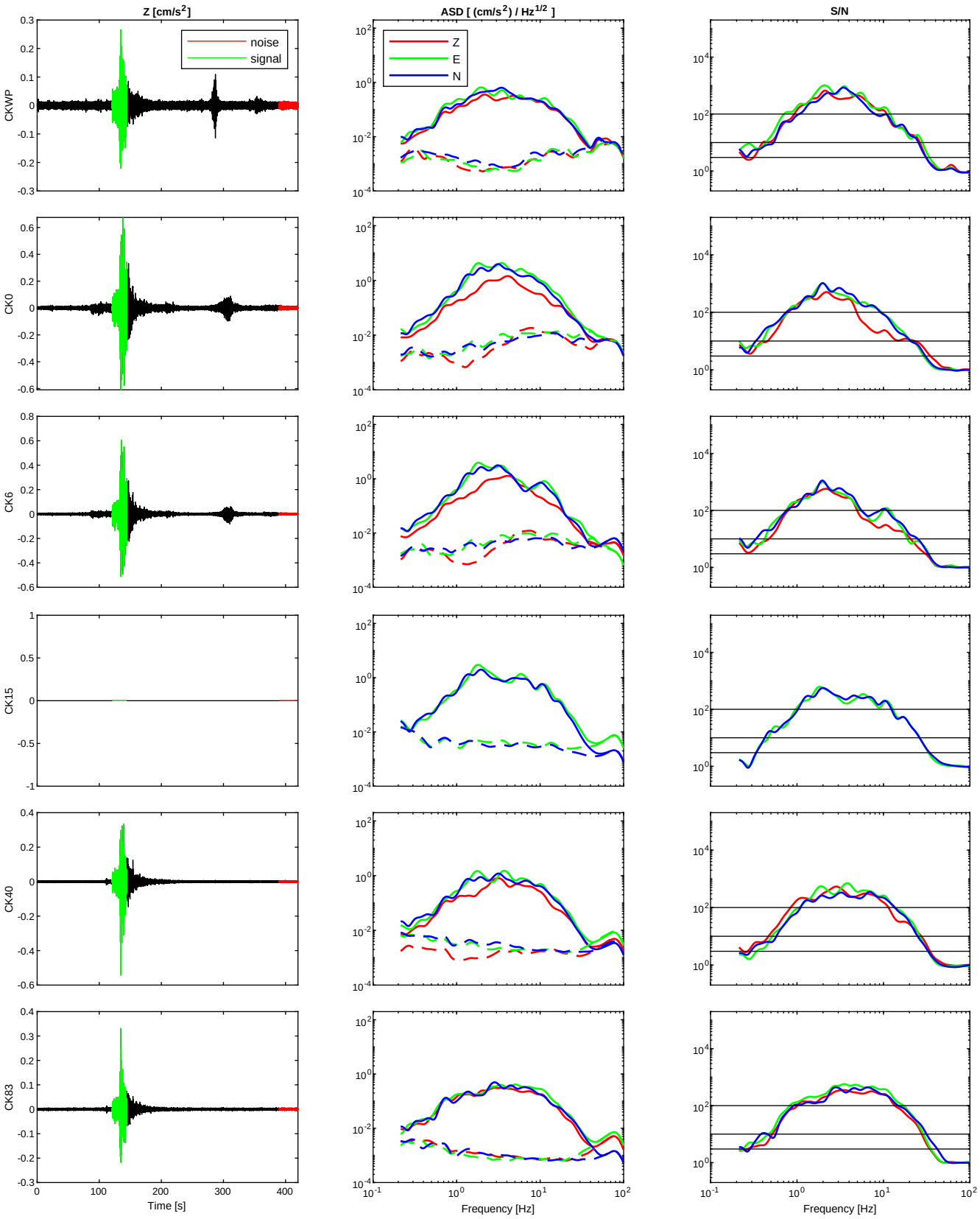

Event #736 - occurred on 2018/12/29 at 00:05:04 - M_L=3.3 - R_{HYP}=86.0 km - PGA_{CK0}=2.5 cm/s^2

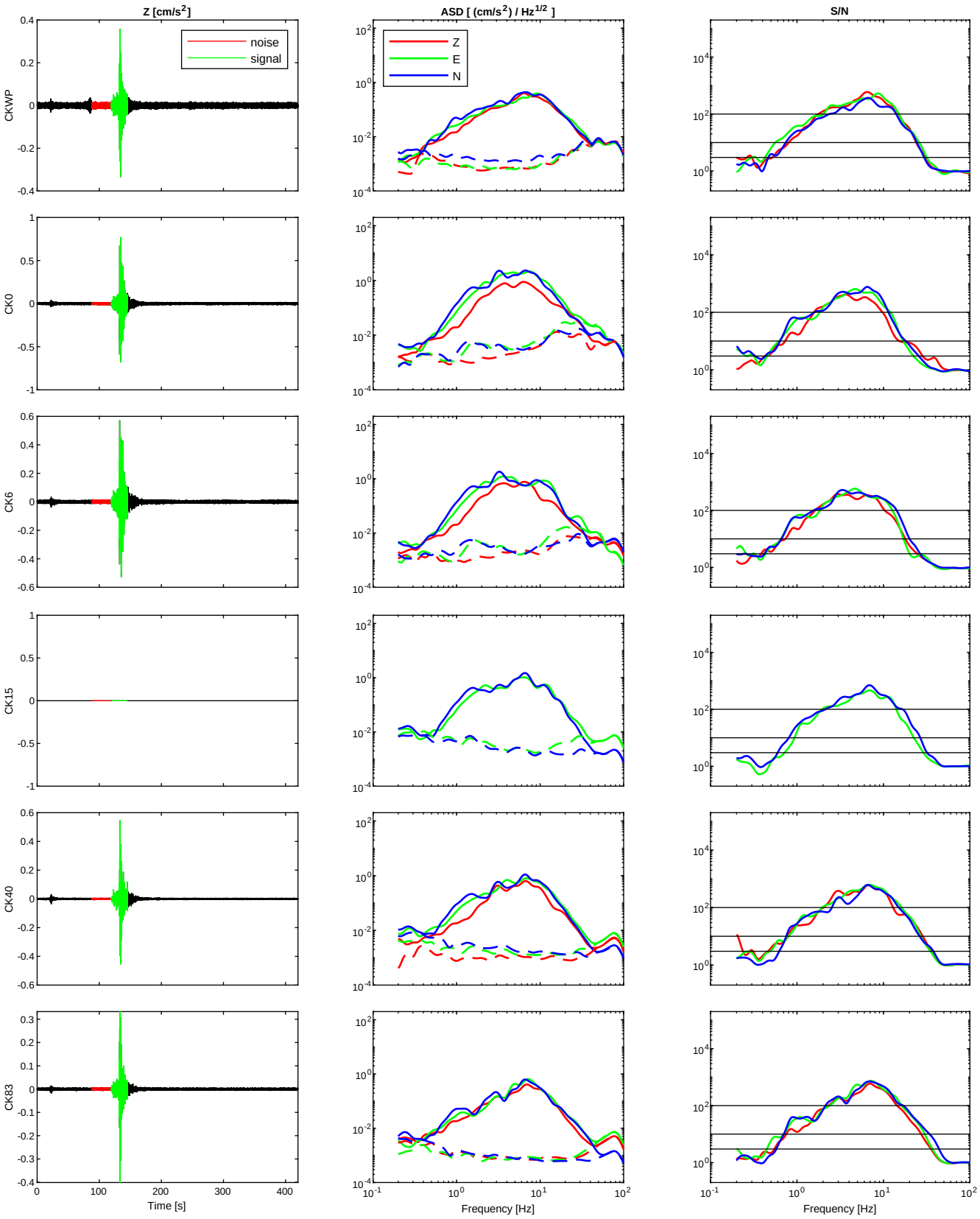
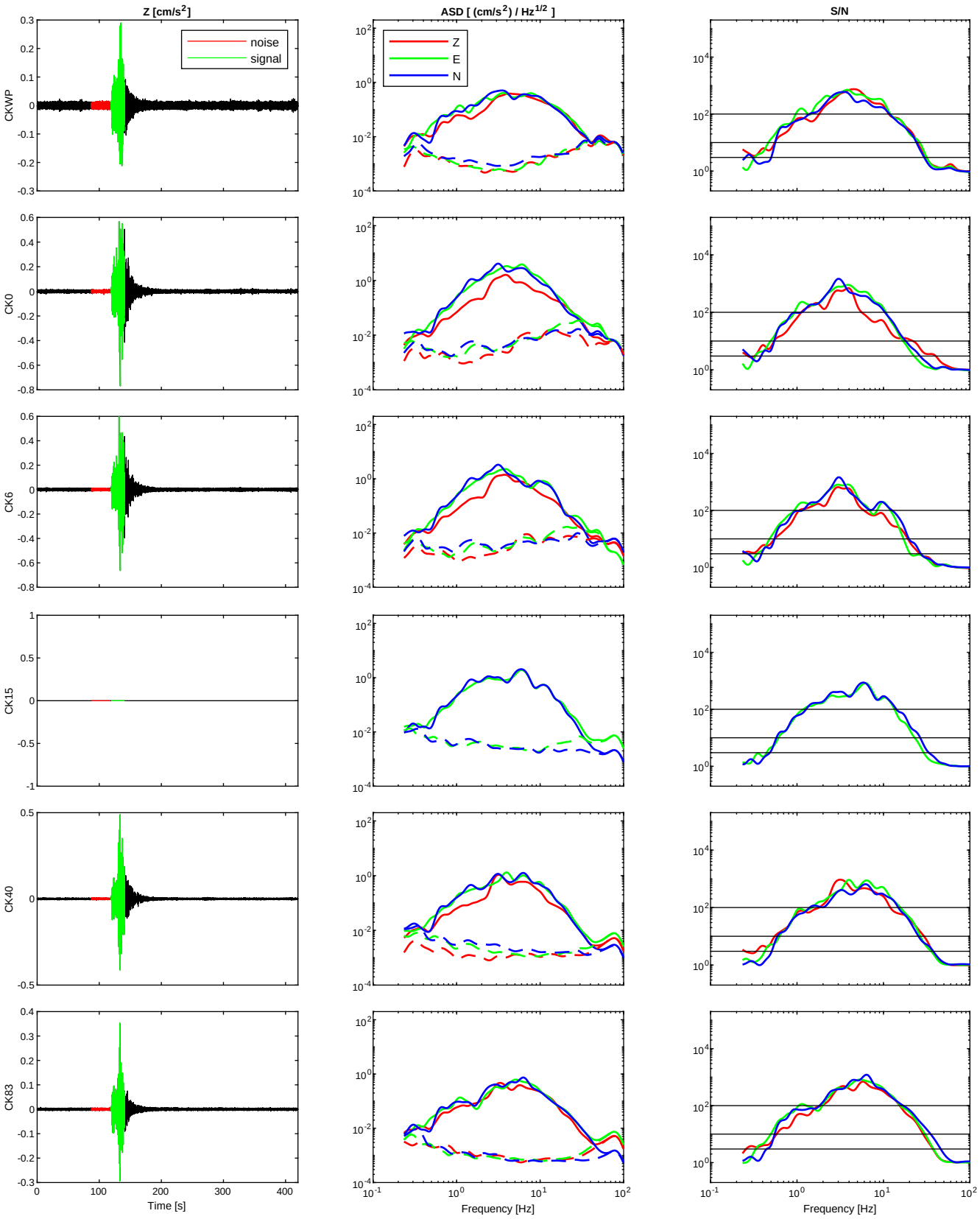
Event #737 - occurred on 2018/12/29 at 21:27:54 - M_L=3.6 - R_{HYP}=73.1 km - PGA_{CK0}=2.3 cm/s^2