Event #1024 - max reccorded on 2021/01/05 at 05:04:30 - no association with catalogue - PGA_{CK0}=1.6 cm/s^2

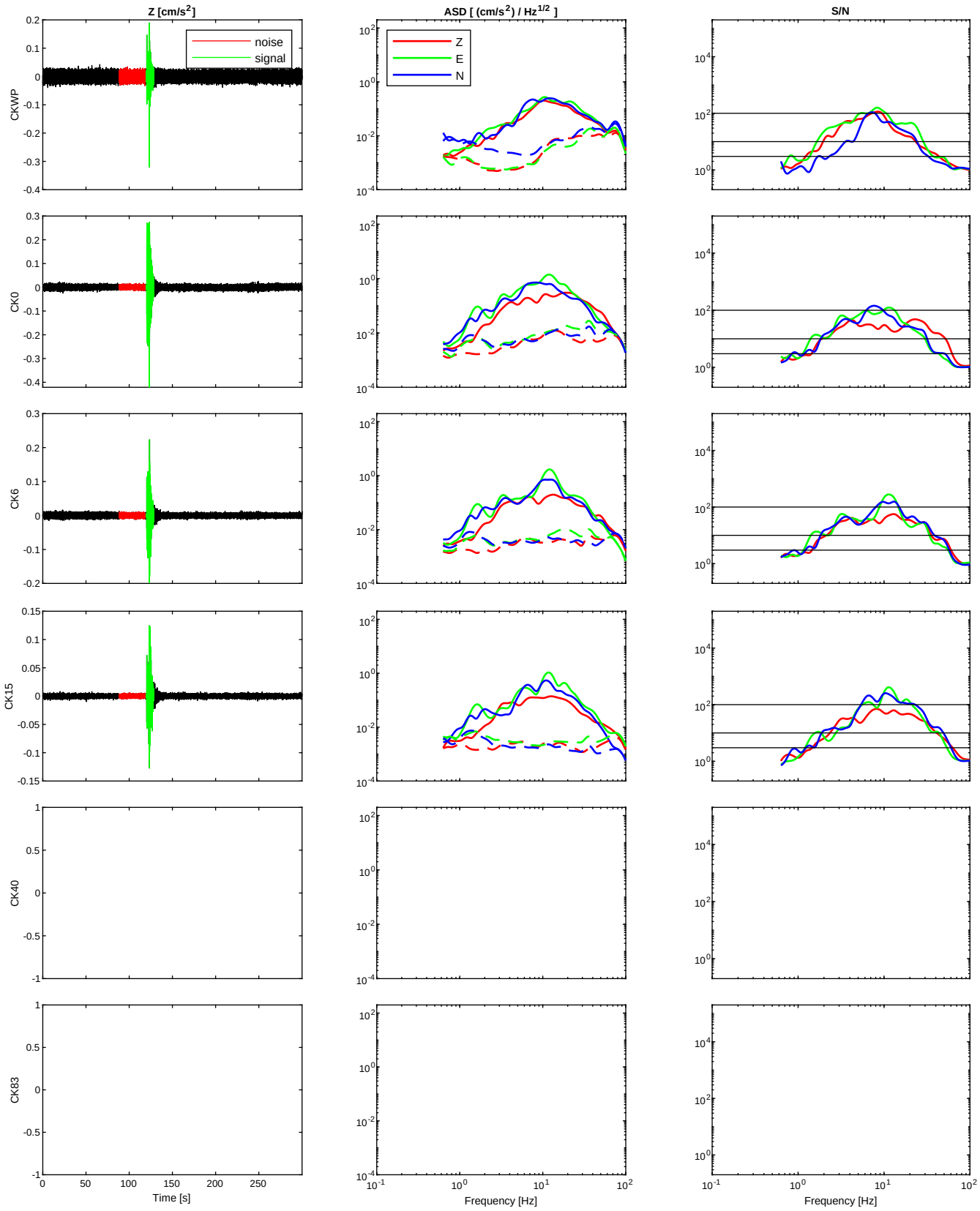

Event #1025 - occurred on 2021/01/07 at 06:45:12 - M_L=2.4 - R_{HYP}=21.2 km - PGA_{CK0}=2.9 cm/s^2

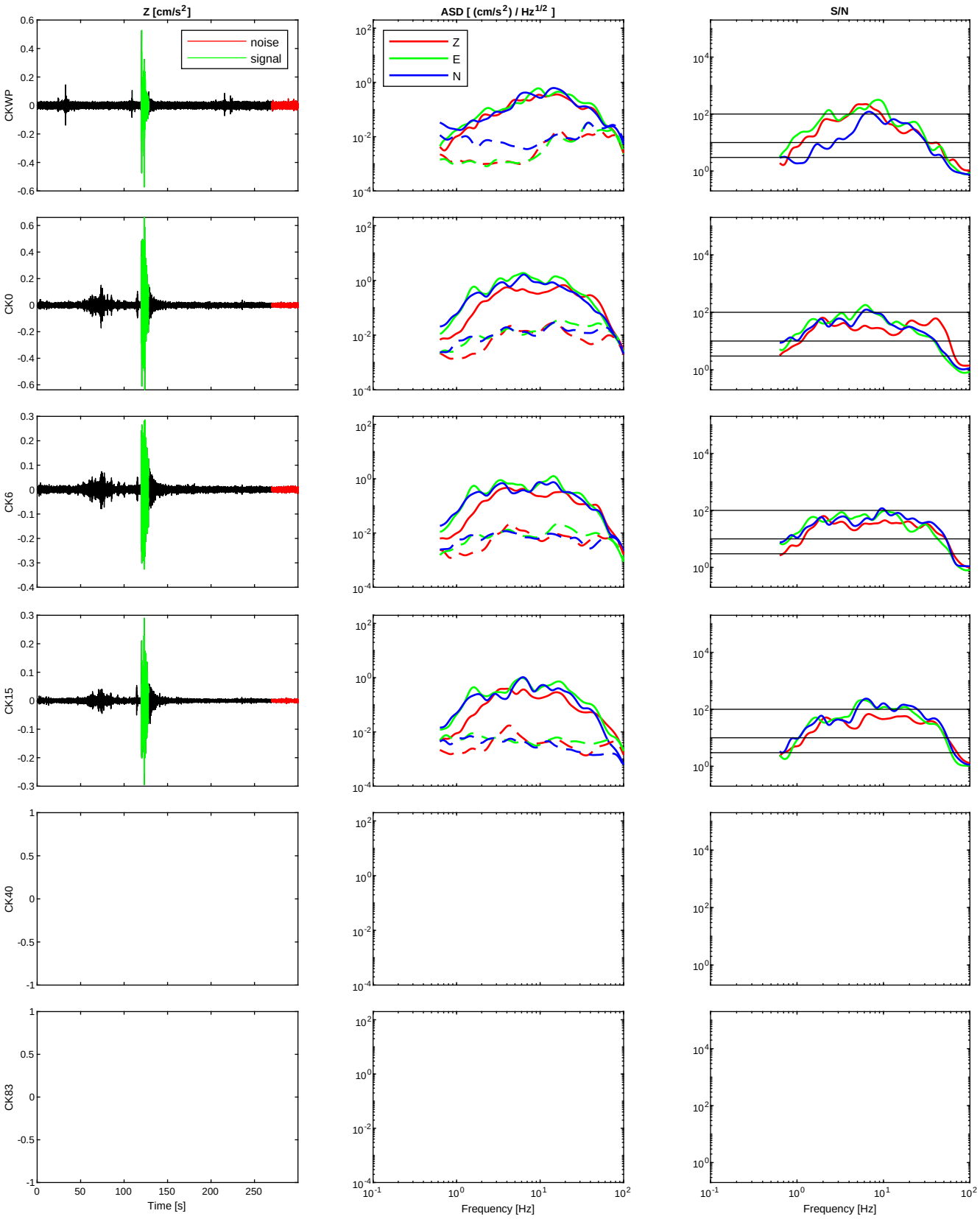

Event #1026 - max reccorded on 2021/01/10 at 13:08:54 - no association with catalogue - PGA_{CK0}=0.7 cm/s^2

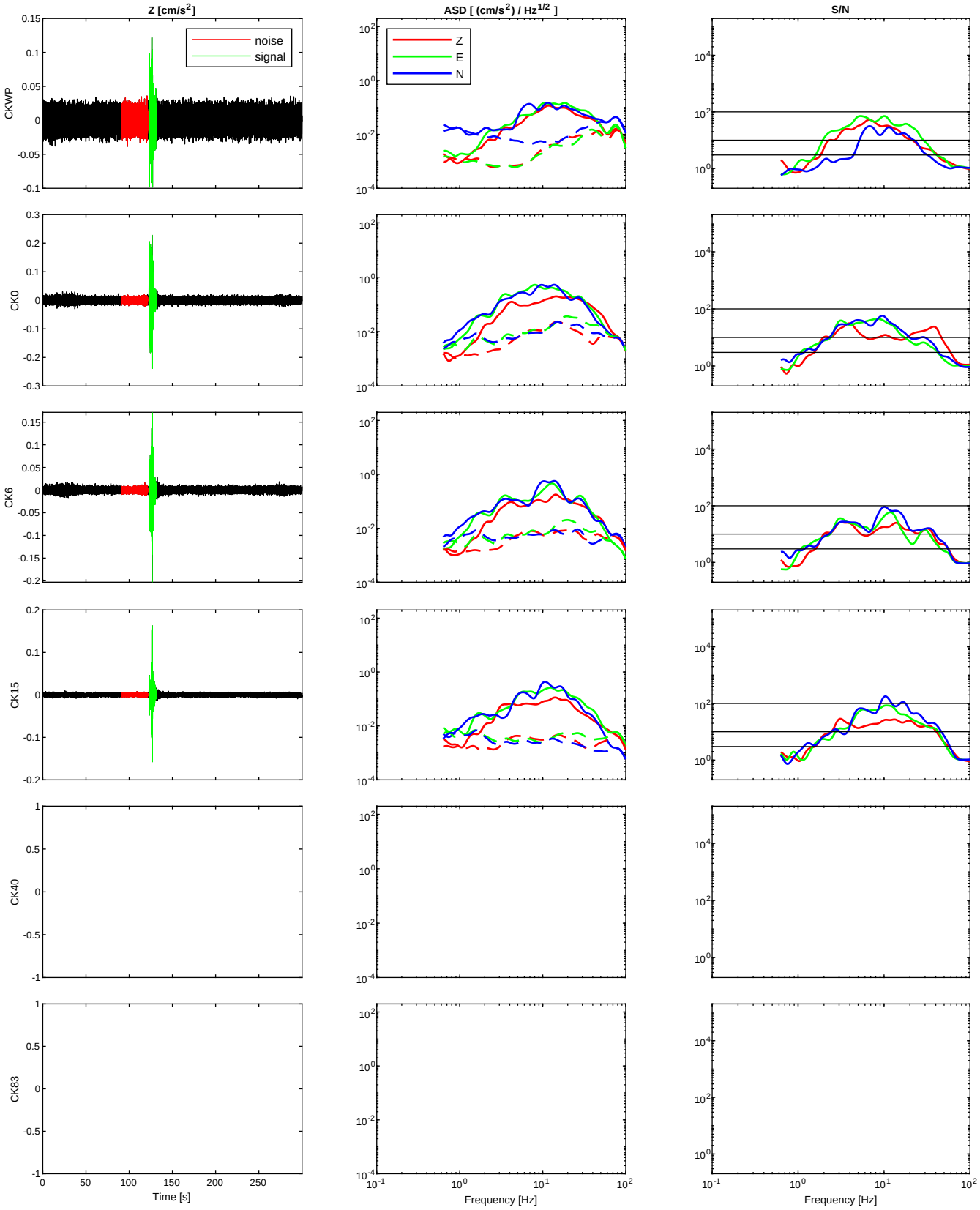

Event #1027 - occurred on 2021/01/12 at 13:49:26 - M_L=2.9 - R_{HYP}=25.6 km - PGA_{CK0}=8.6 cm/s^2

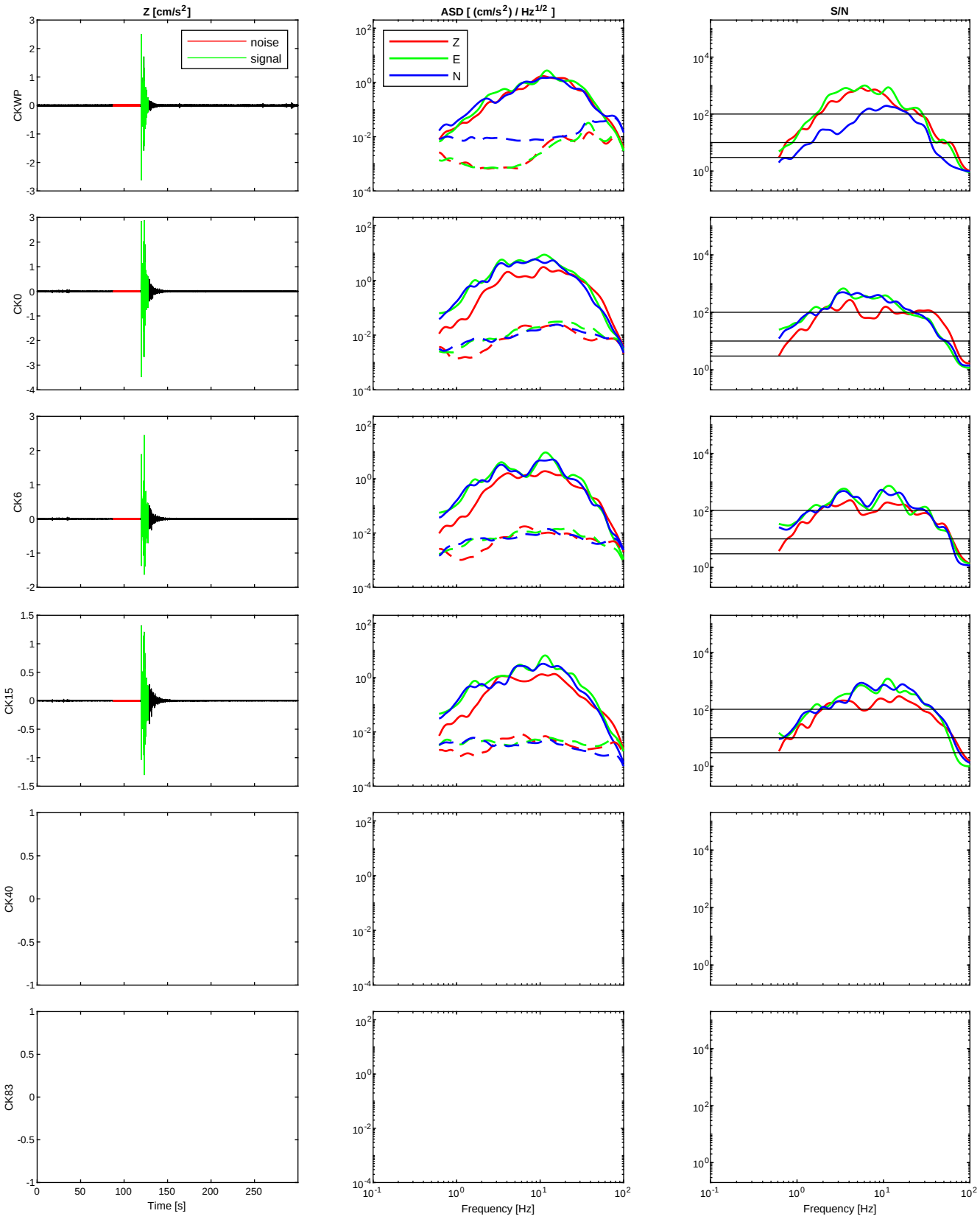

Event #1028 - occurred on 2021/01/12 at 20:52:44 - M_L=3.1 - R_{HYP}=11.8 km - PGA_{CK0}=7.2 cm/s^2

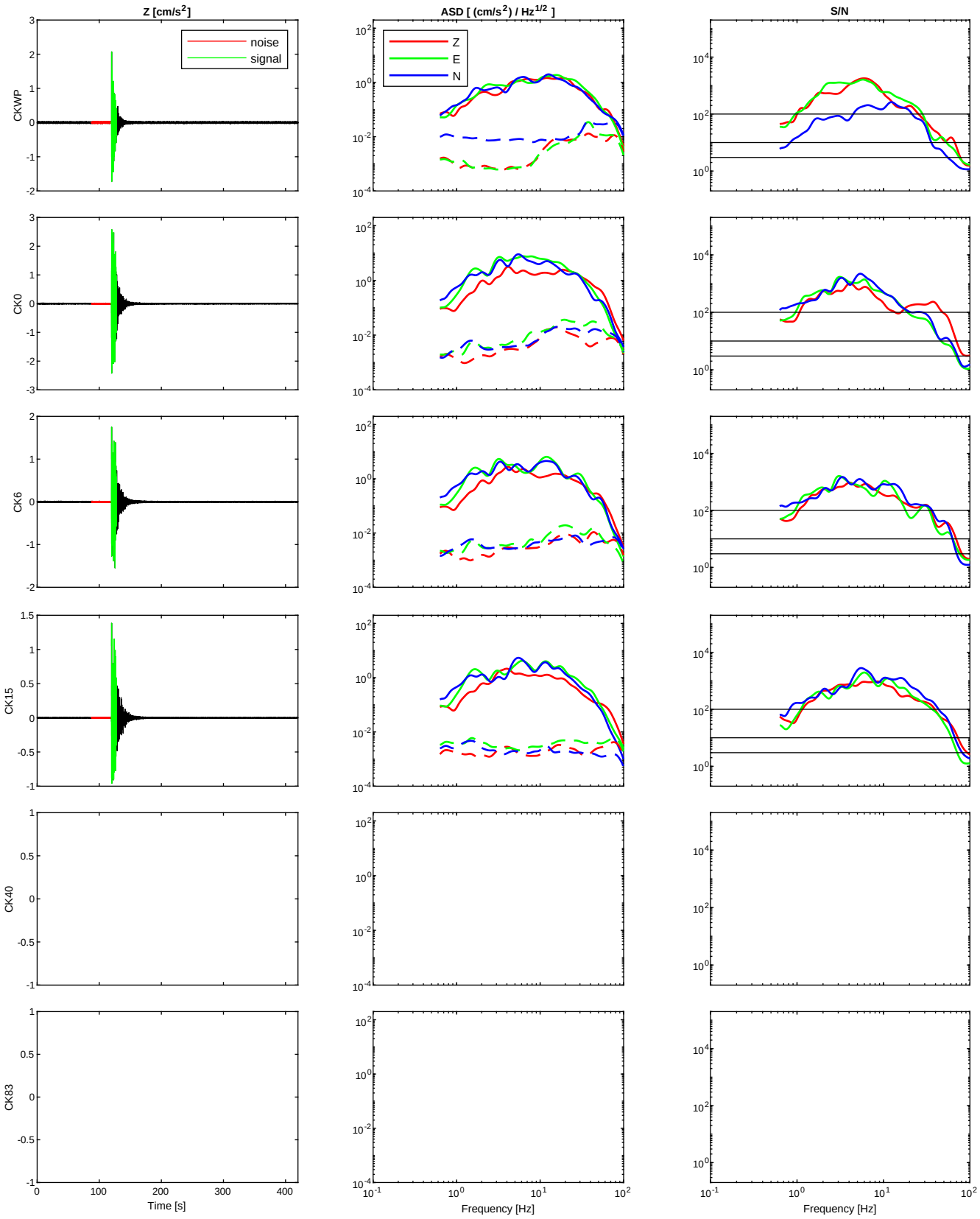

Event #1029 - occurred on 2021/01/12 at 22:09:56 - M_L=4.8 - R_{HYP}=137.6 km - PGA_{CK0}=3.0 cm/s^2

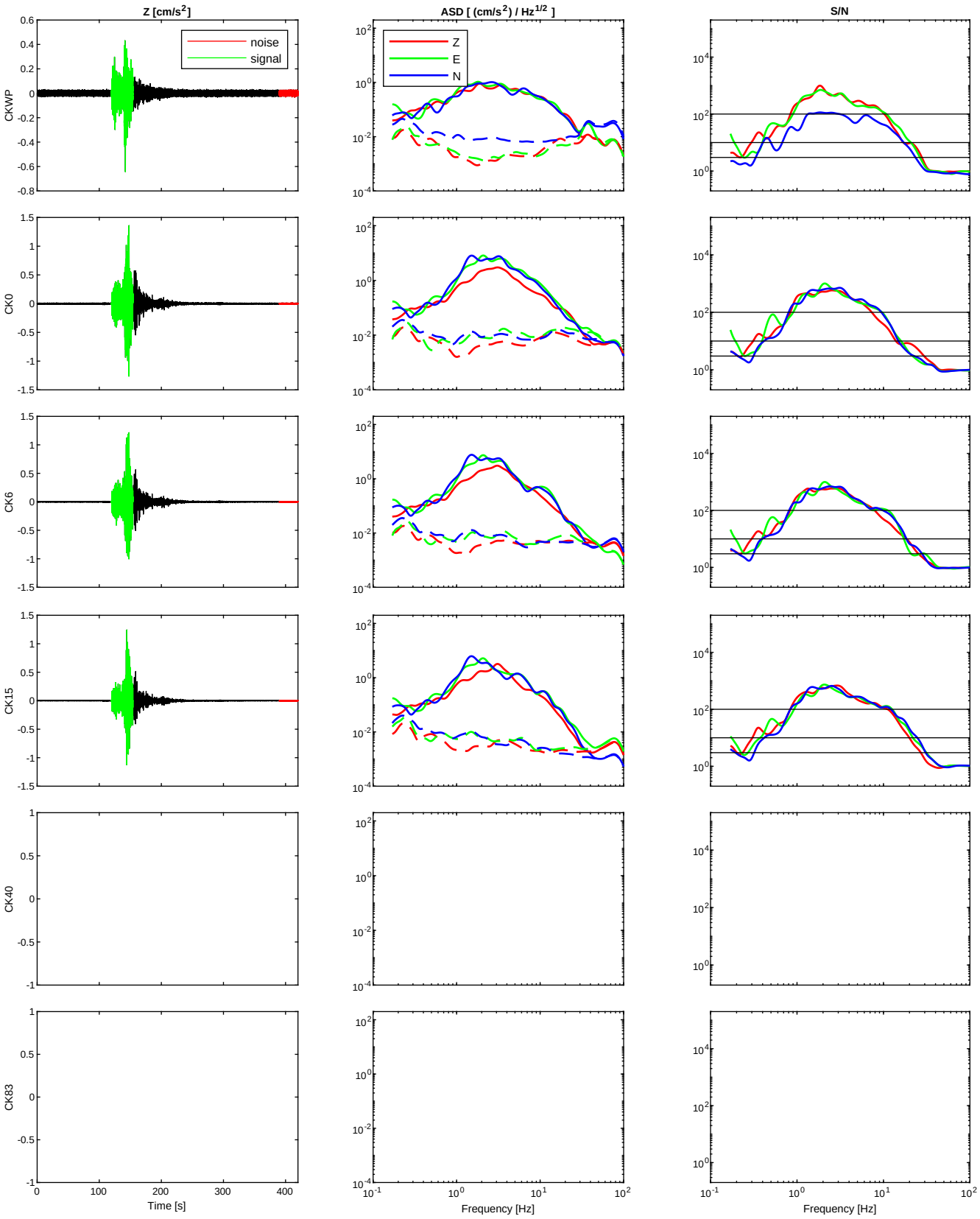

Event #1030 - occurred on 2021/01/14 at 18:48:20 - M_L=2.2 - R_{HYP}=18.9 km - PGA_{CK0}=5.1 cm/s^2

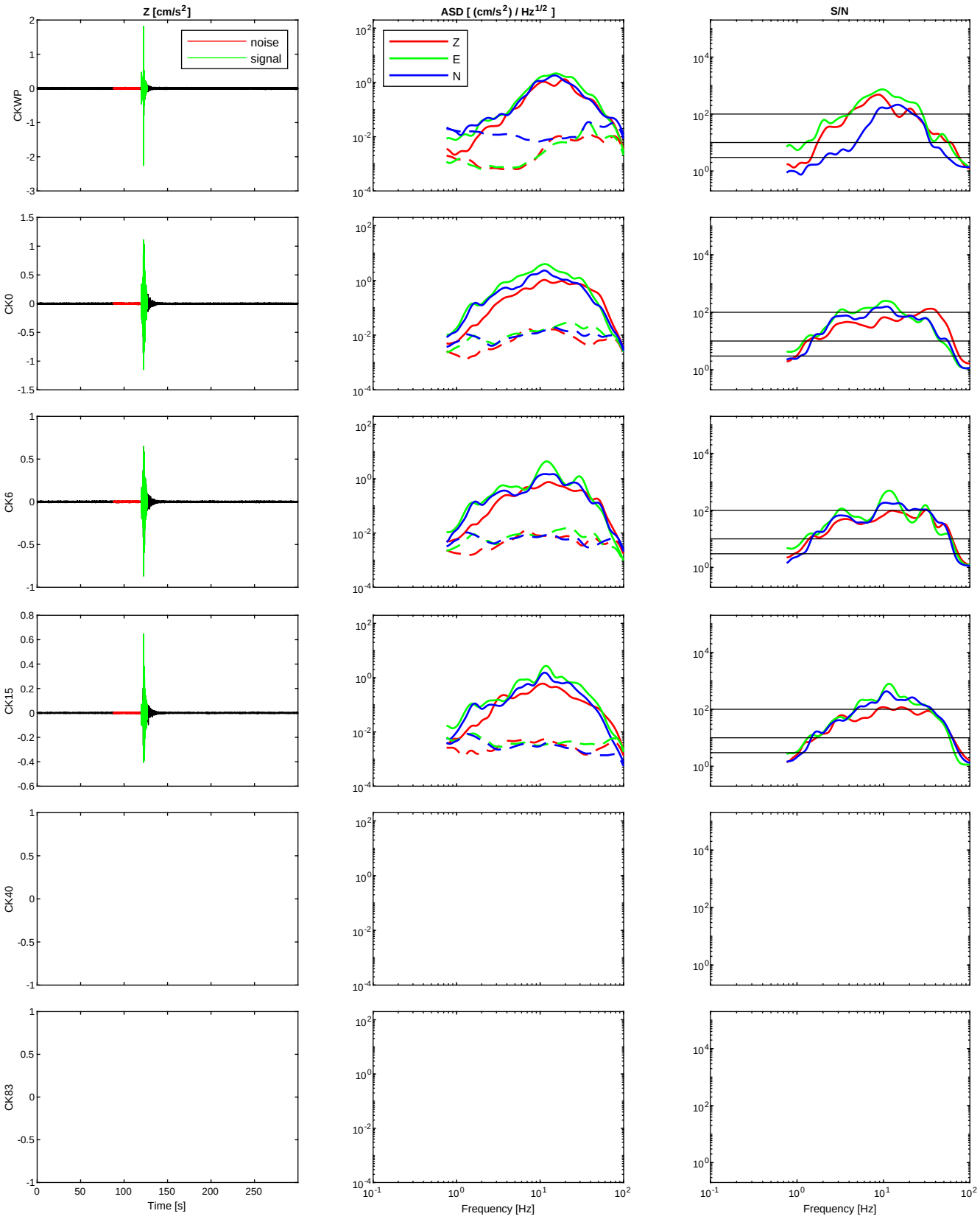

Event #1031 - occurred on 2021/01/14 at 22:58:55 - M_L=2.3 - R_{HYP}=24.8 km - PGA_{CK0}=1.0 cm/s^2

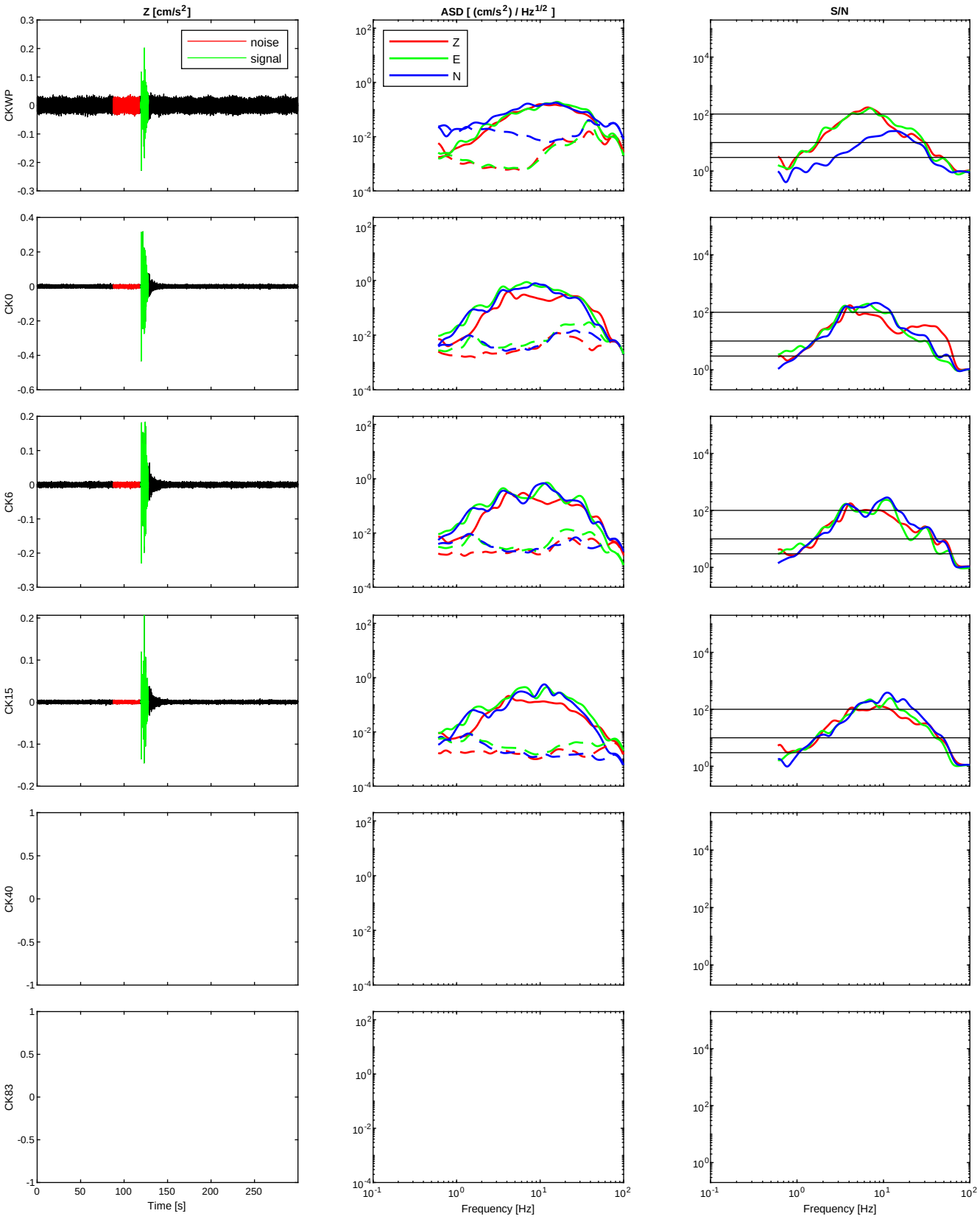

Event #1032 - occurred on 2021/01/15 at 12:14:35 - M_L=3.1 - R_{HYP}=31.5 km - PGA_{CK0}=2.1 cm/s^2

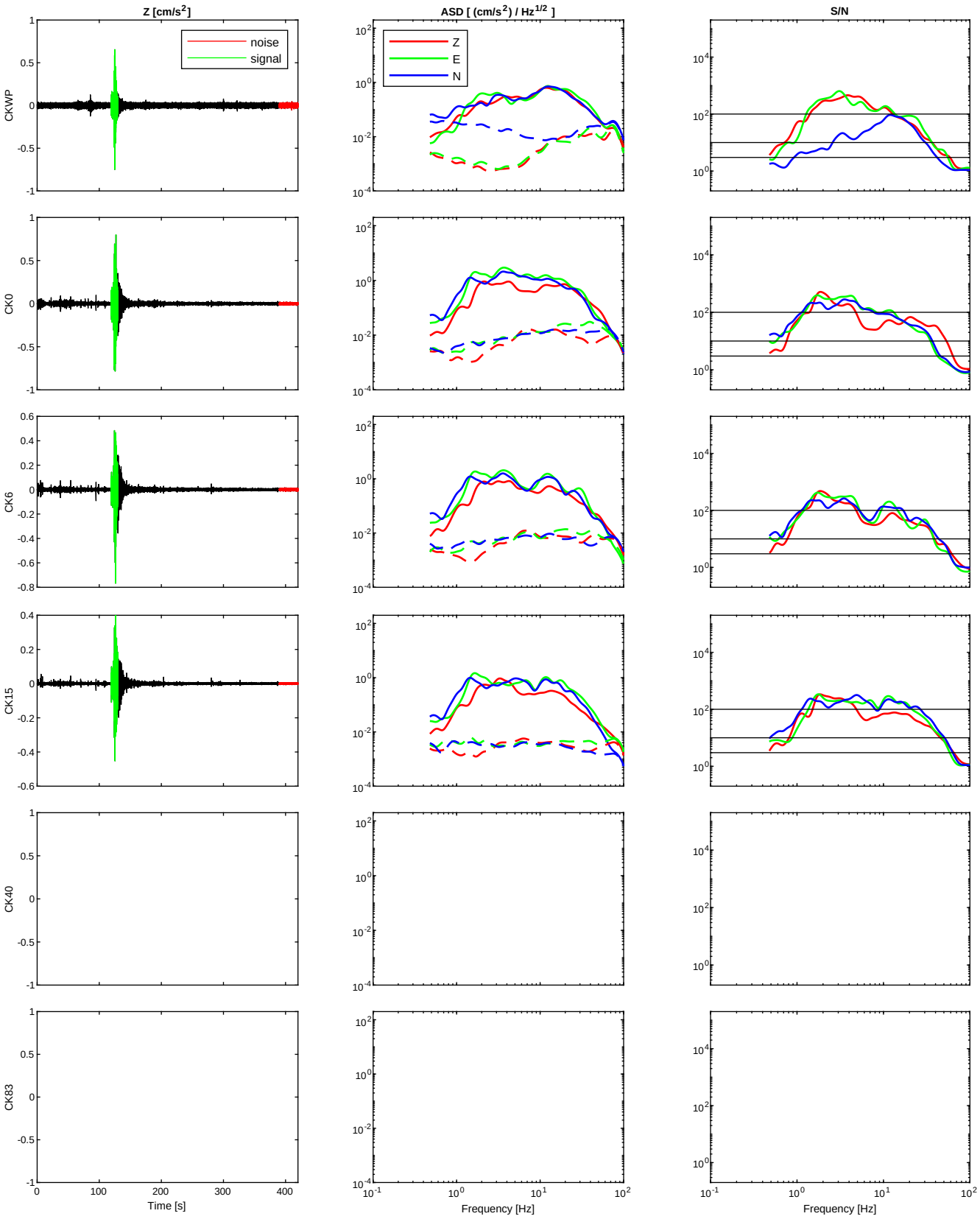

Event #1033 - max reccorded on 2021/01/20 at 00:39:20 - no association with catalogue - PGA_{CK0}=1.6 cm/s^2

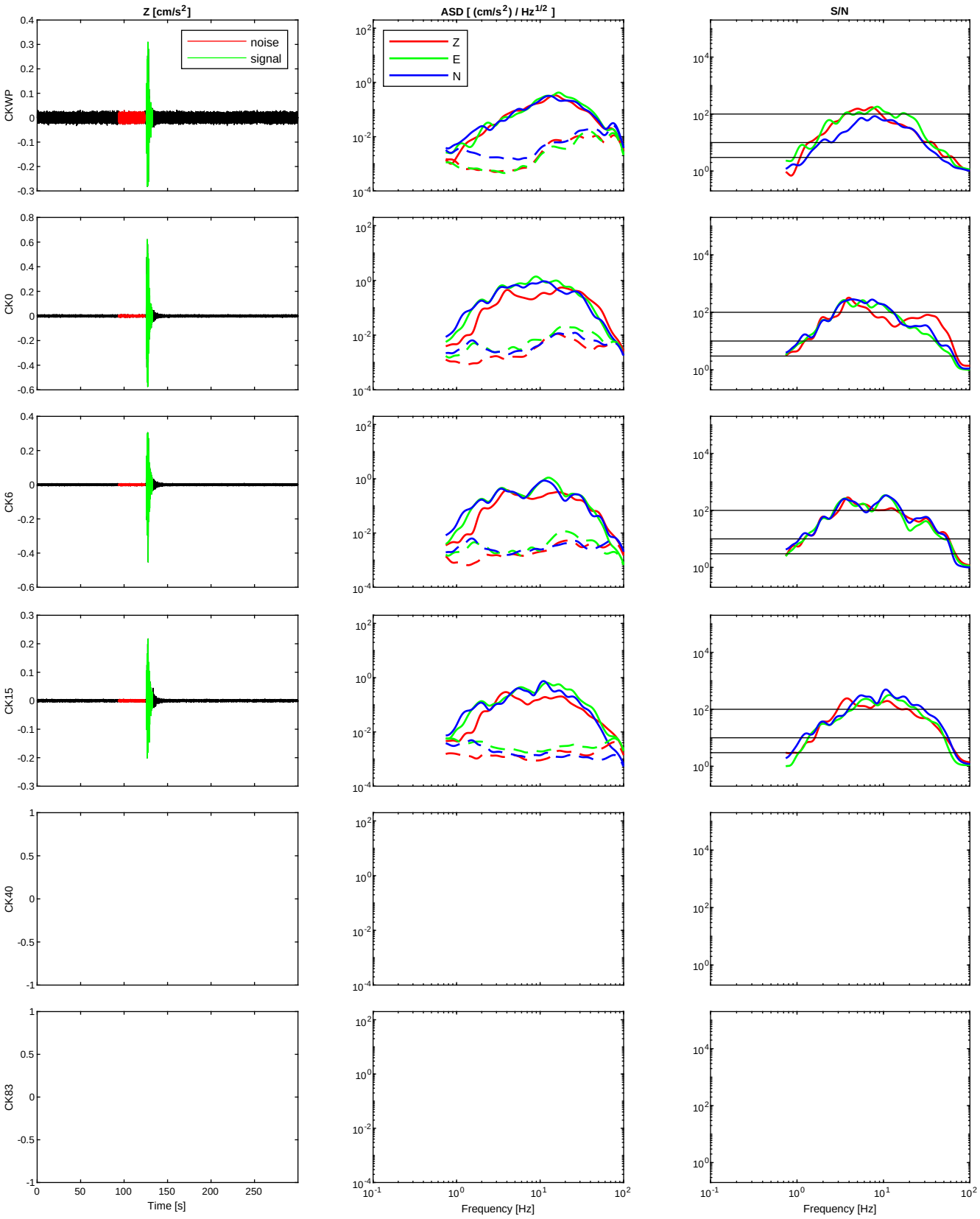

Event #1034 - occurred on 2021/01/20 at 15:27:19 - M_L=2.2 - R_{HYP}=18.7 km - PGA_{CK0}=1.1 cm/s^2

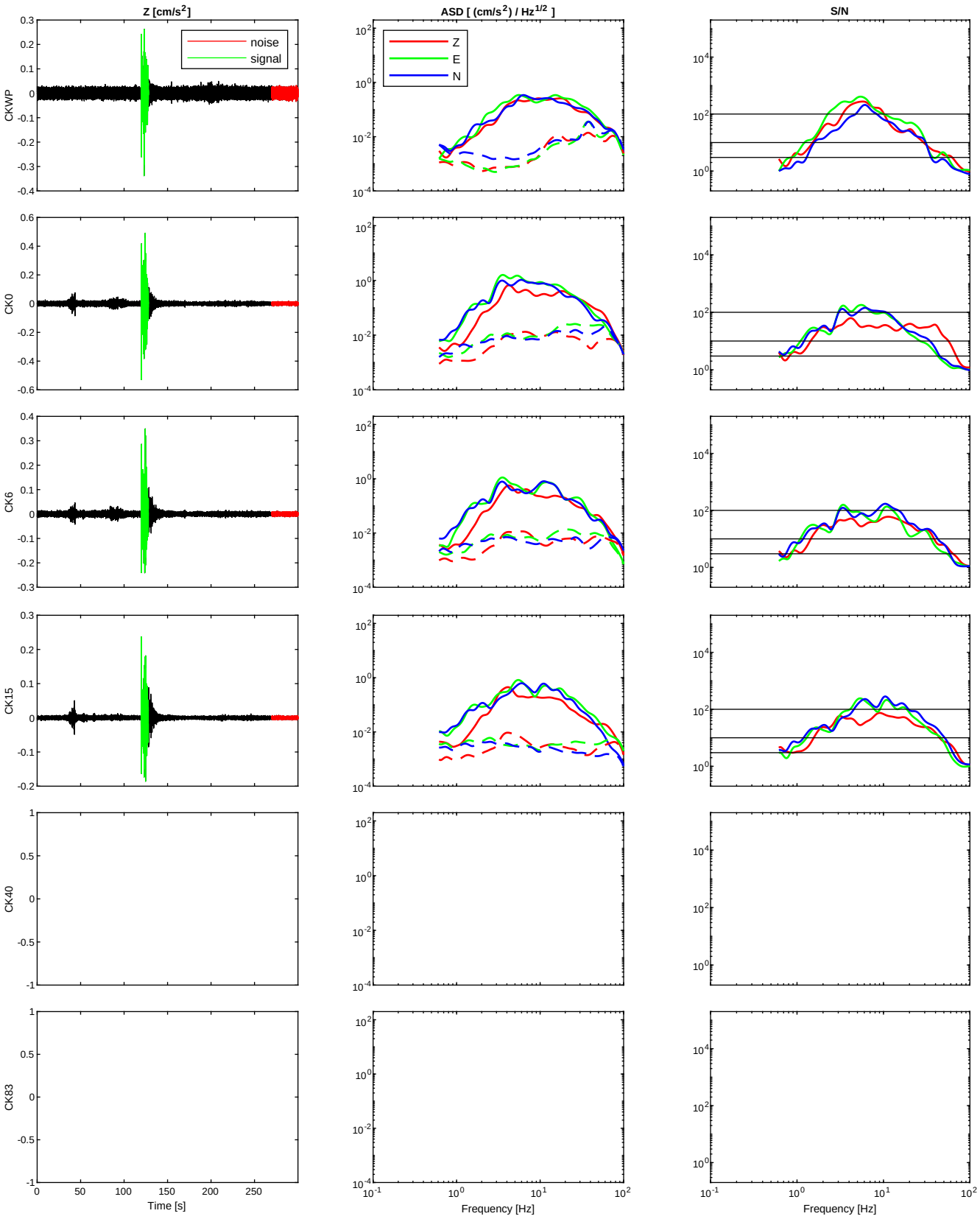

Event #1035 - occurred on 2021/01/21 at 00:56:27 - M_L=2.2 - R_{HYP}=15.0 km - PGA_{CK0}=2.9 cm/s^2

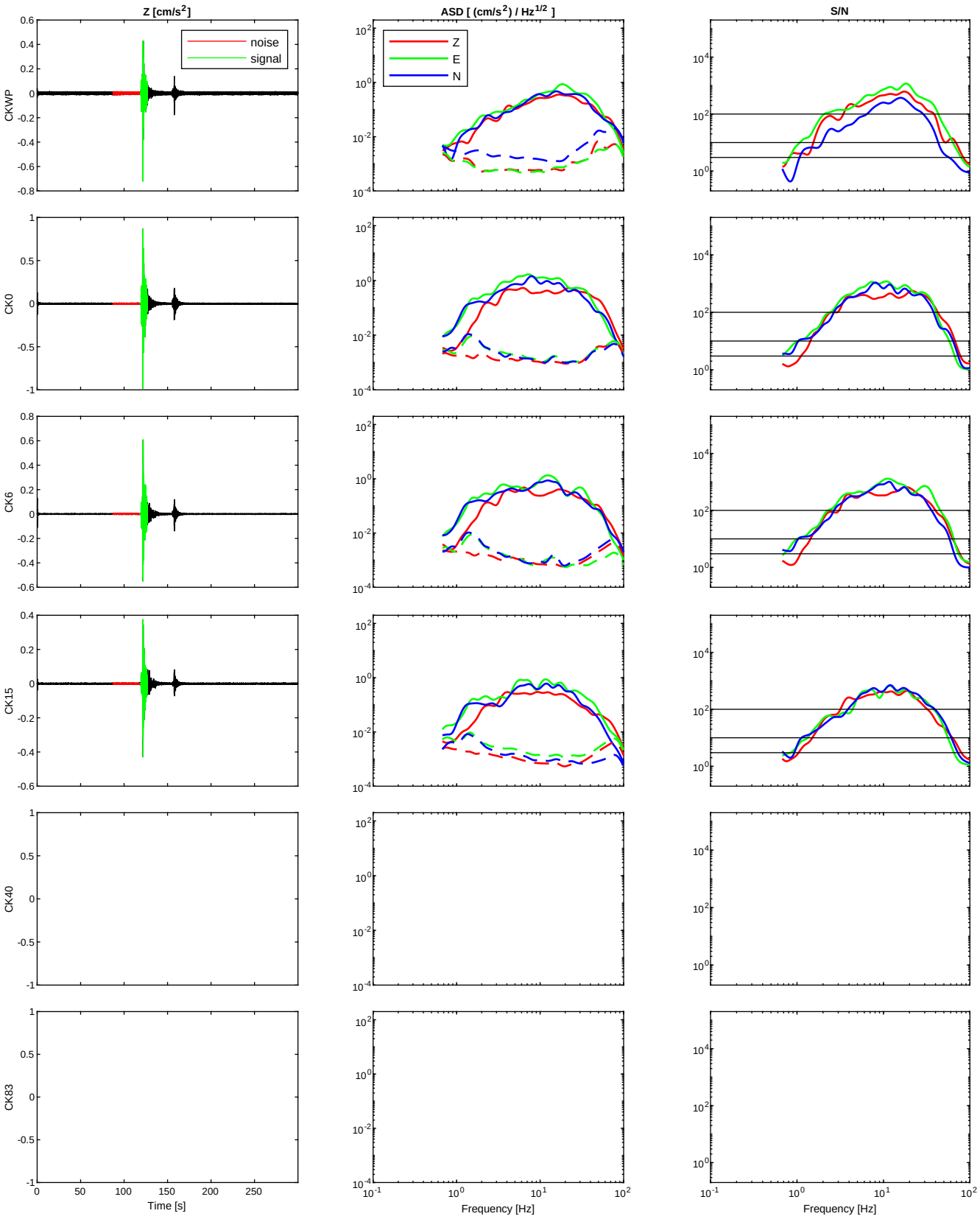

Event #1036 - occurred on 2021/01/25 at 05:54:28 - M_L=2.6 - R_{HYP}=18.2 km - PGA_{CK0}=10.4 cm/s^2

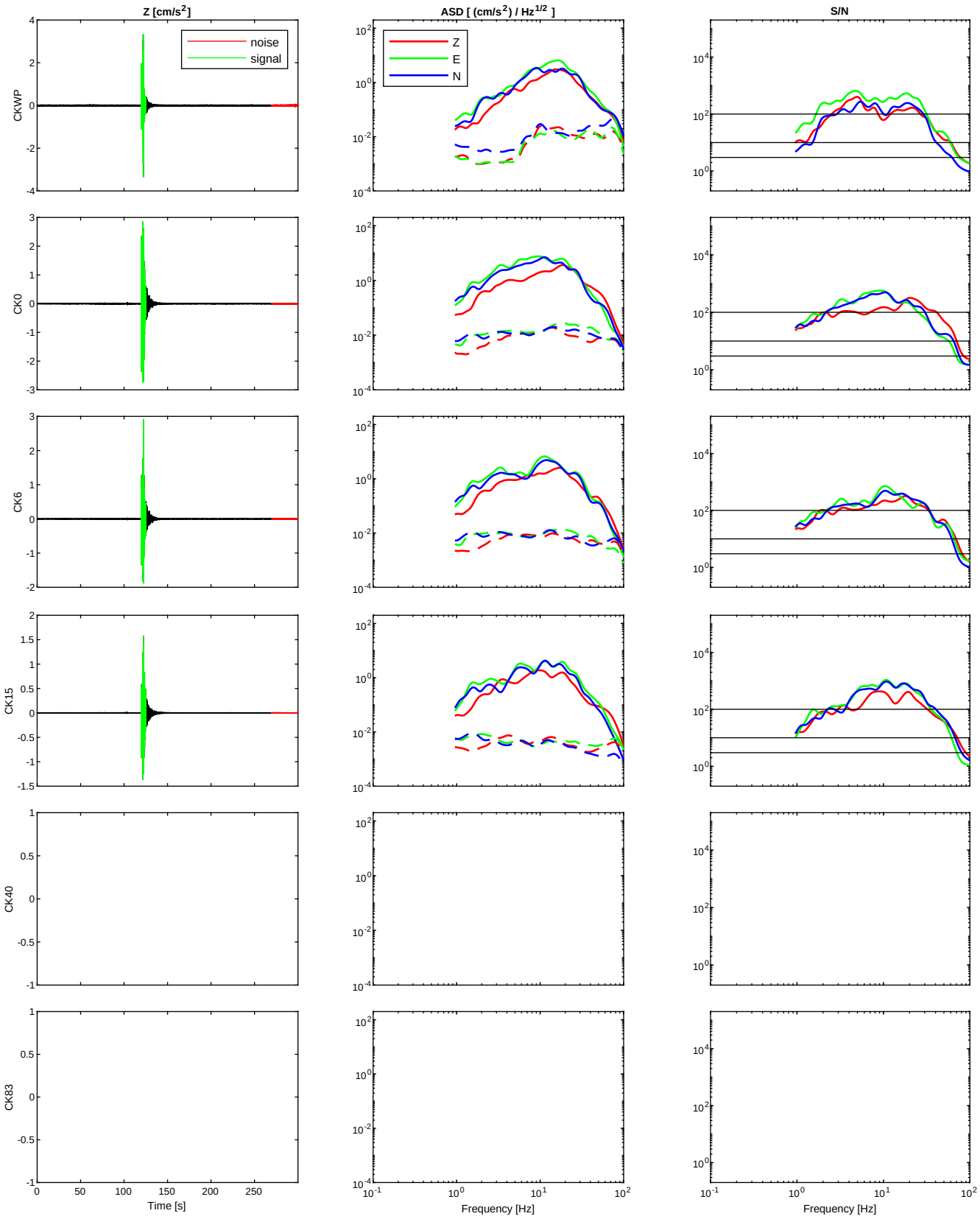

Event #1037 - occurred on 2021/01/25 at 13:35:27 - M_L=4 - R_{HYP}=54.1 km - PGA_{CK0}=1.9 cm/s^2

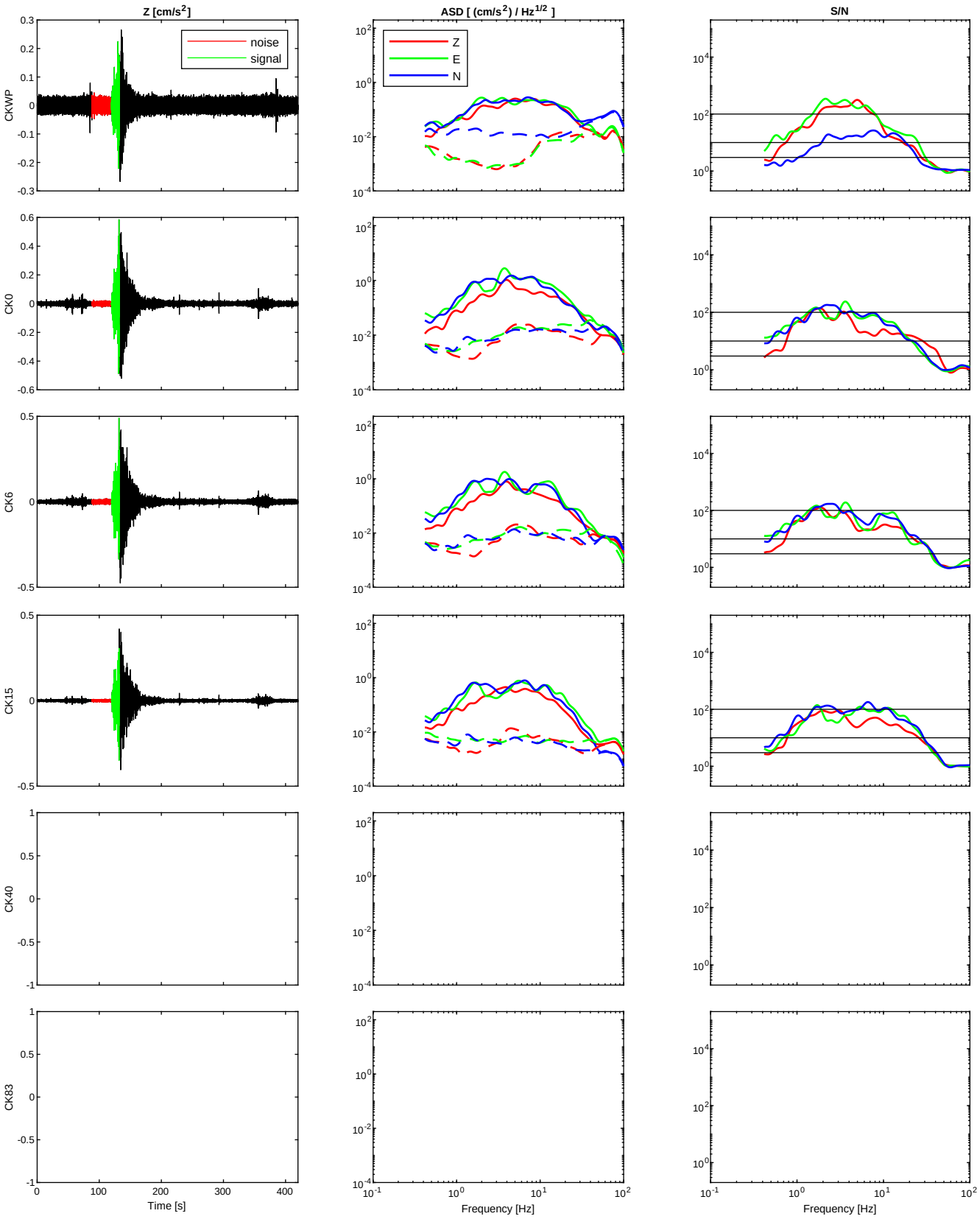

Event #1038 - occurred on 2021/01/29 at 01:37:39 - M_L=3.5 - R_{HYP}=22.3 km - PGA_{CK0}=46.7 cm/s^2

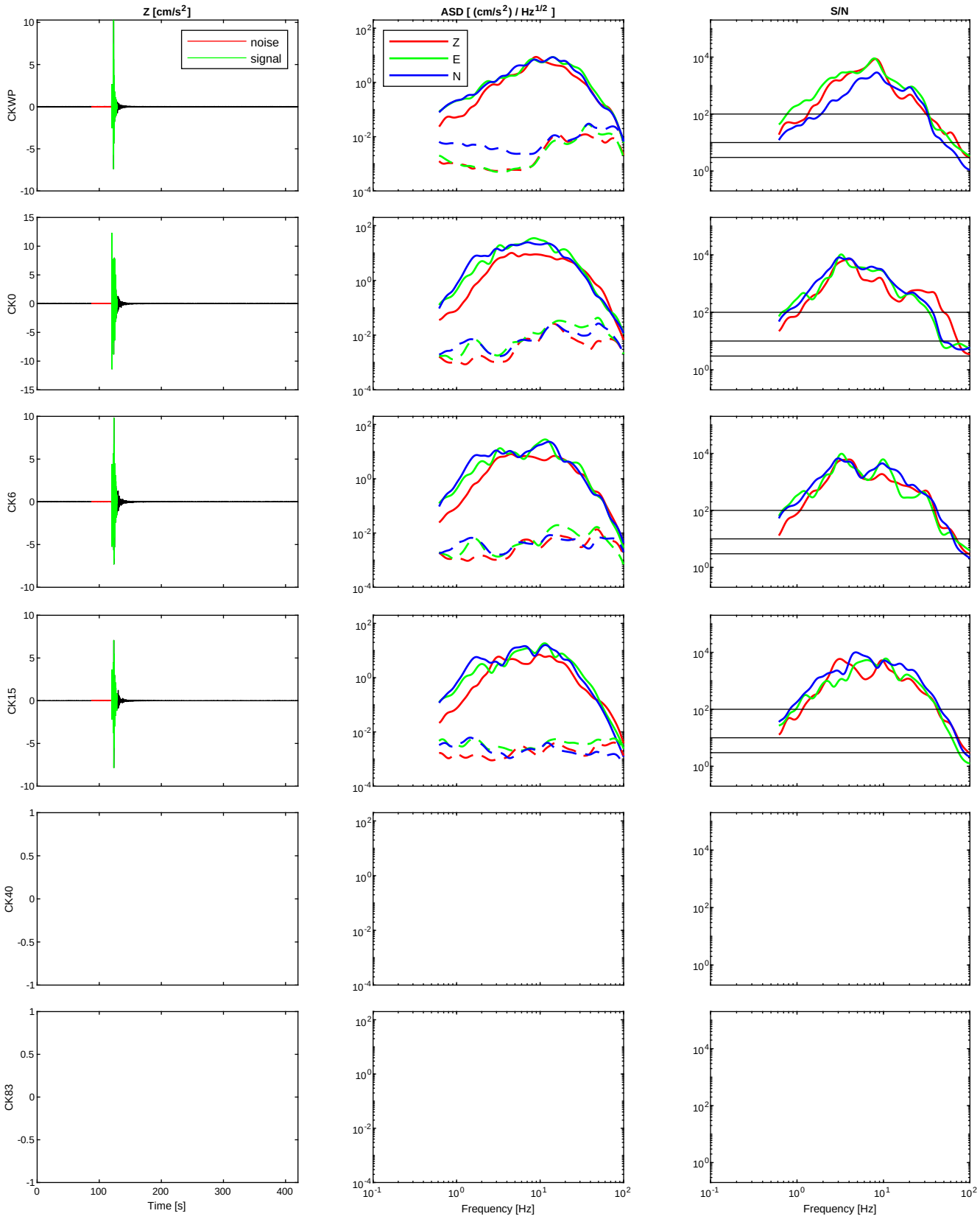

Event #1039 - occurred on 2021/01/30 at 02:37:30 - M_L=2.2 - R_{HYP}=17.6 km - PGA_{CK0}=1.7 cm/s^2

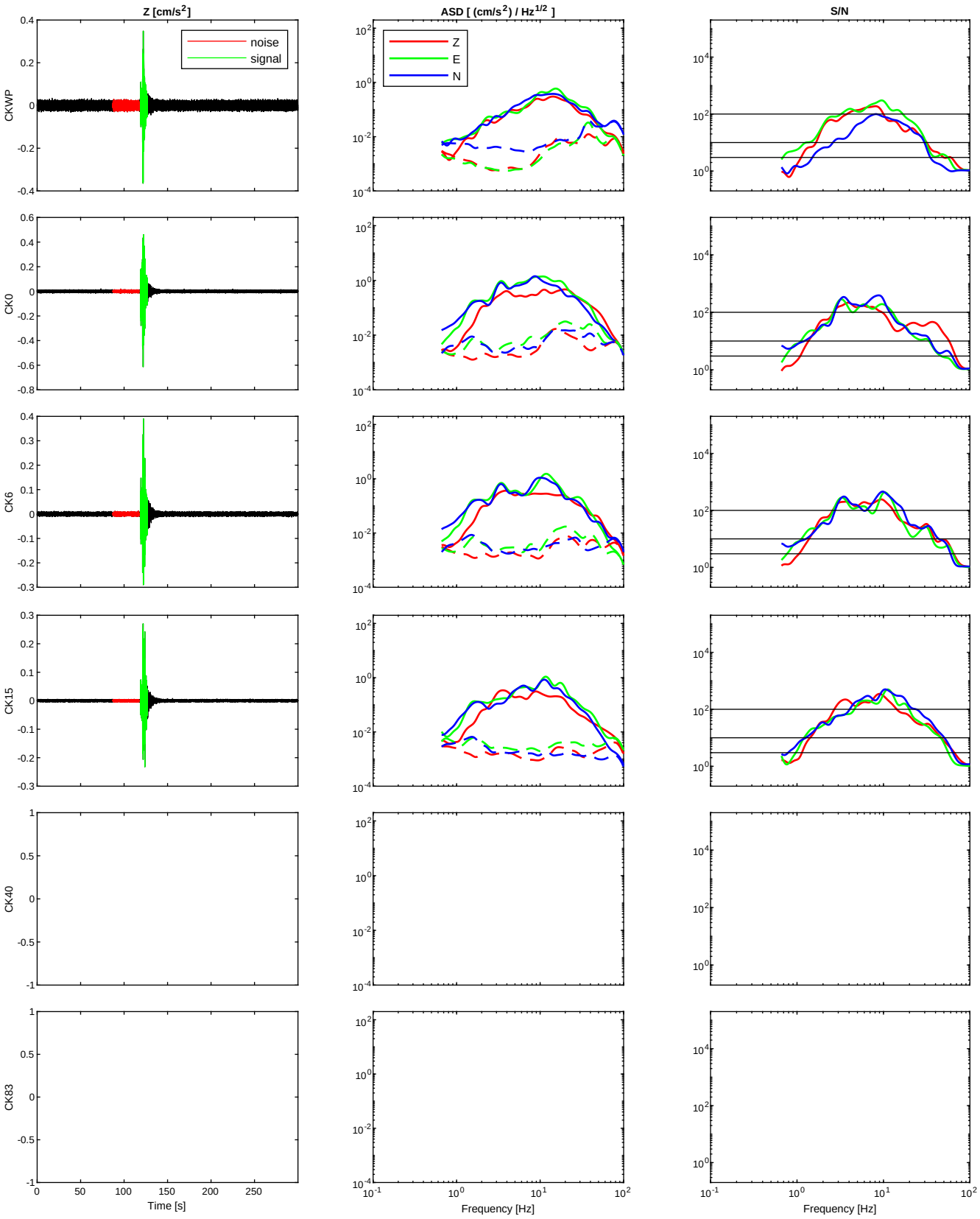

Event #1040 - occurred on 2021/01/30 at 04:03:11 - M_L=2.2 - R_{HYP}=21.3 km - PGA_{CK0}=1.5 cm/s^2

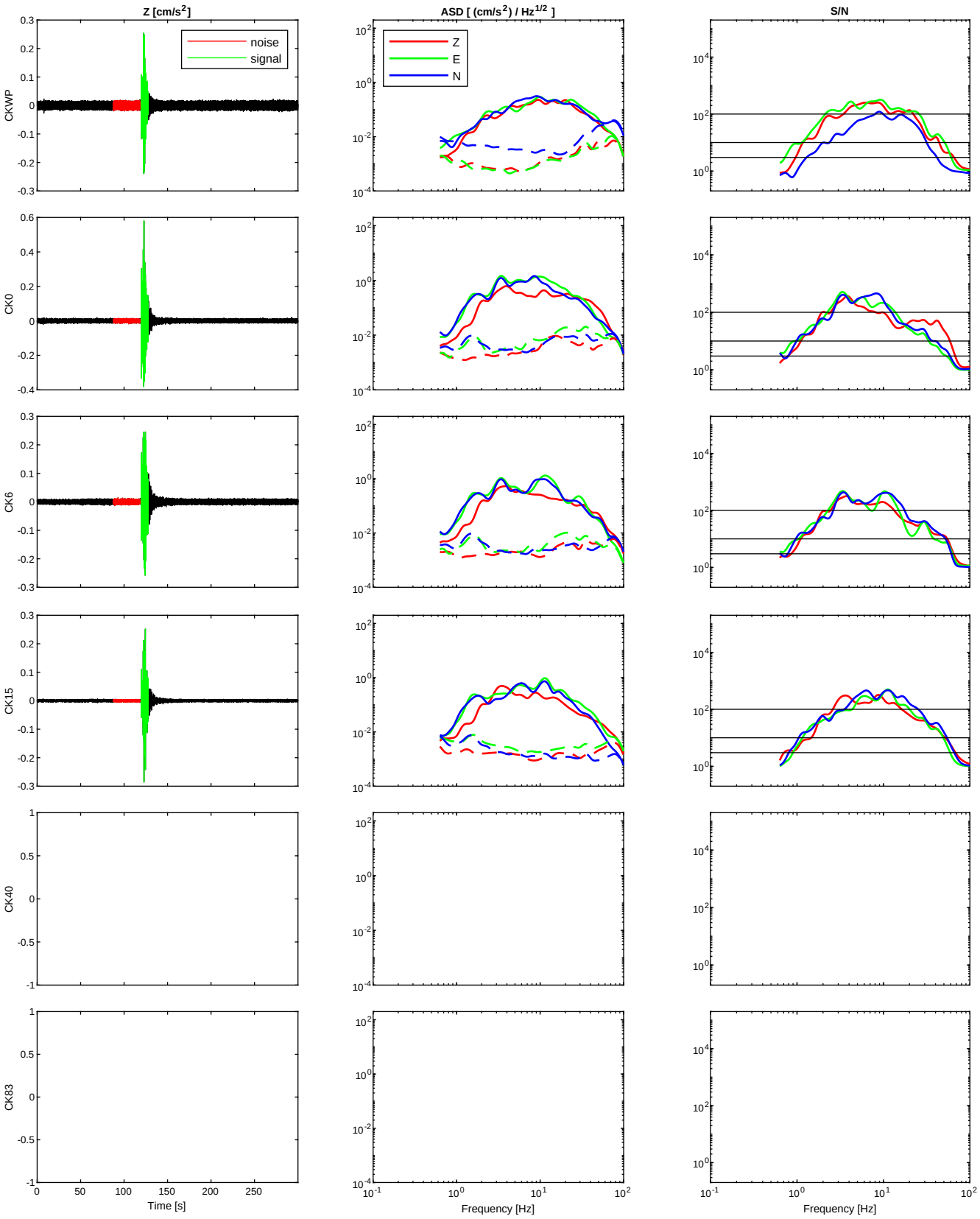

Event #1041 - occurred on 2021/01/30 at 20:10:41 - M_L=1.8 - R_{HYP}=16.9 km - PGA_{CK0}=1.2 cm/s^2

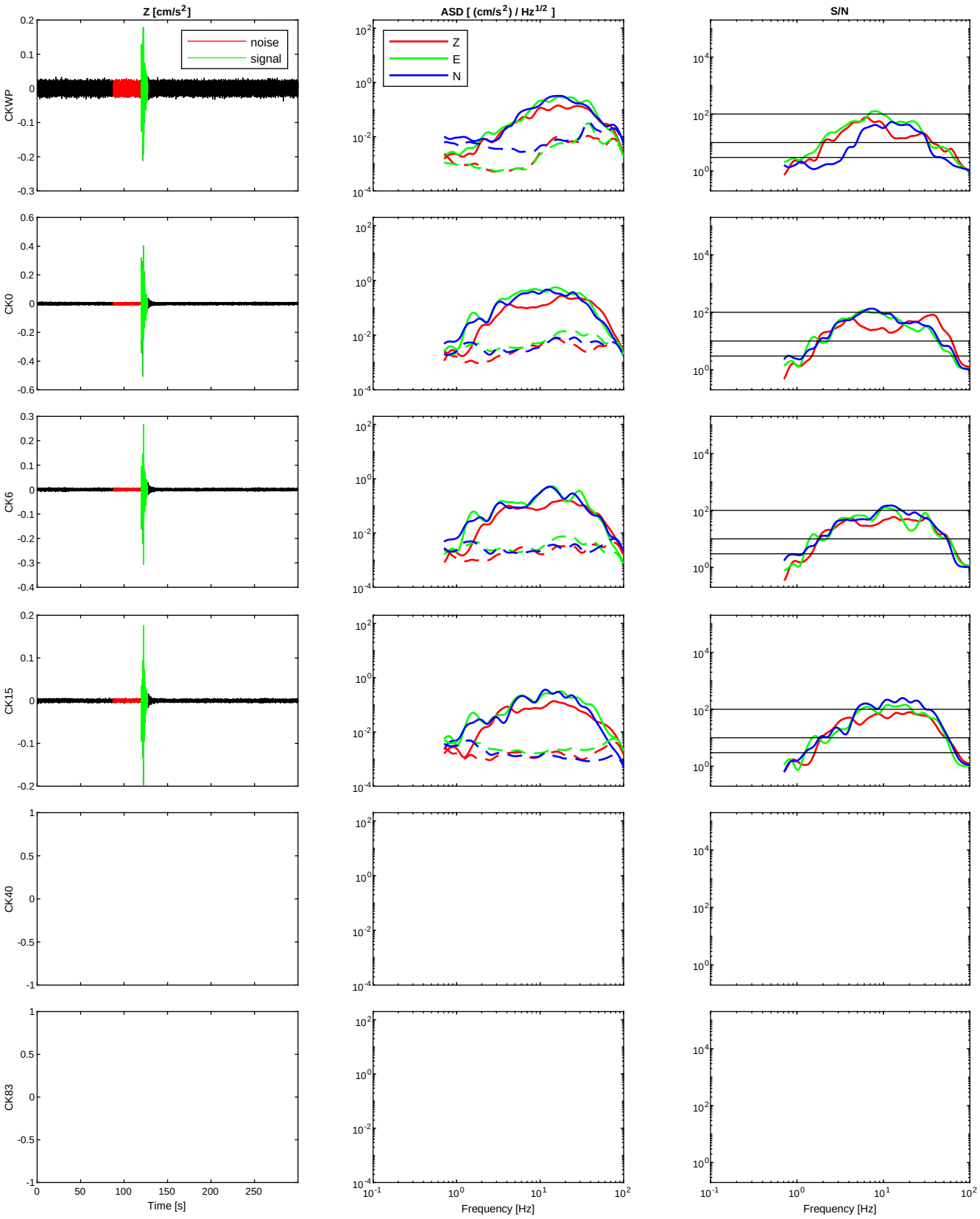

Event #1042 - occurred on 2021/02/09 at 22:15:39 - M_L=2 - R_{HYP}=24.7 km - PGA_{CK0}=1.0 cm/s^2

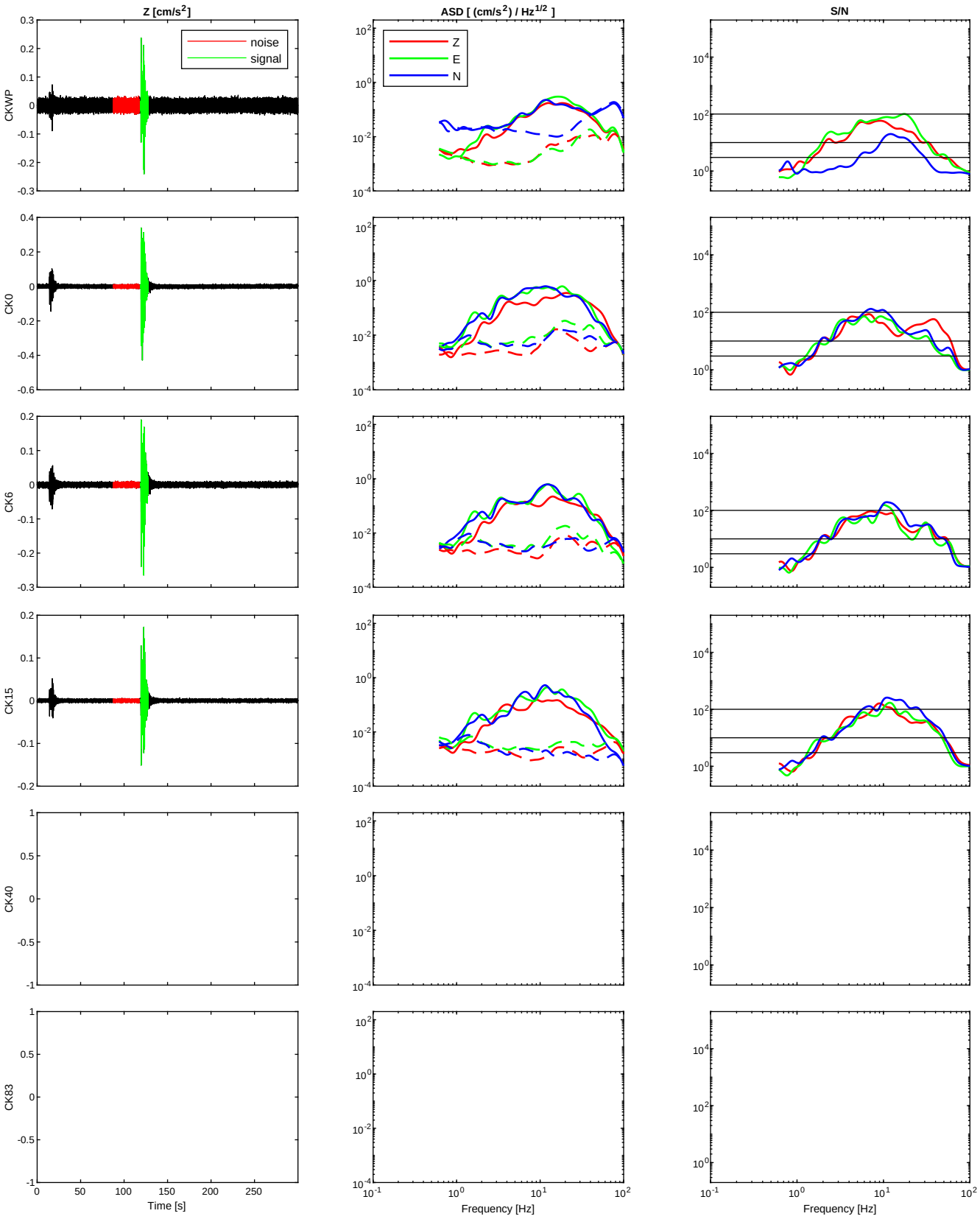

Event #1043 - occurred on 2021/02/14 at 02:29:12 - M_L=2.3 - R_{HYP}=20.5 km - PGA_{CK0}=1.1 cm/s^2

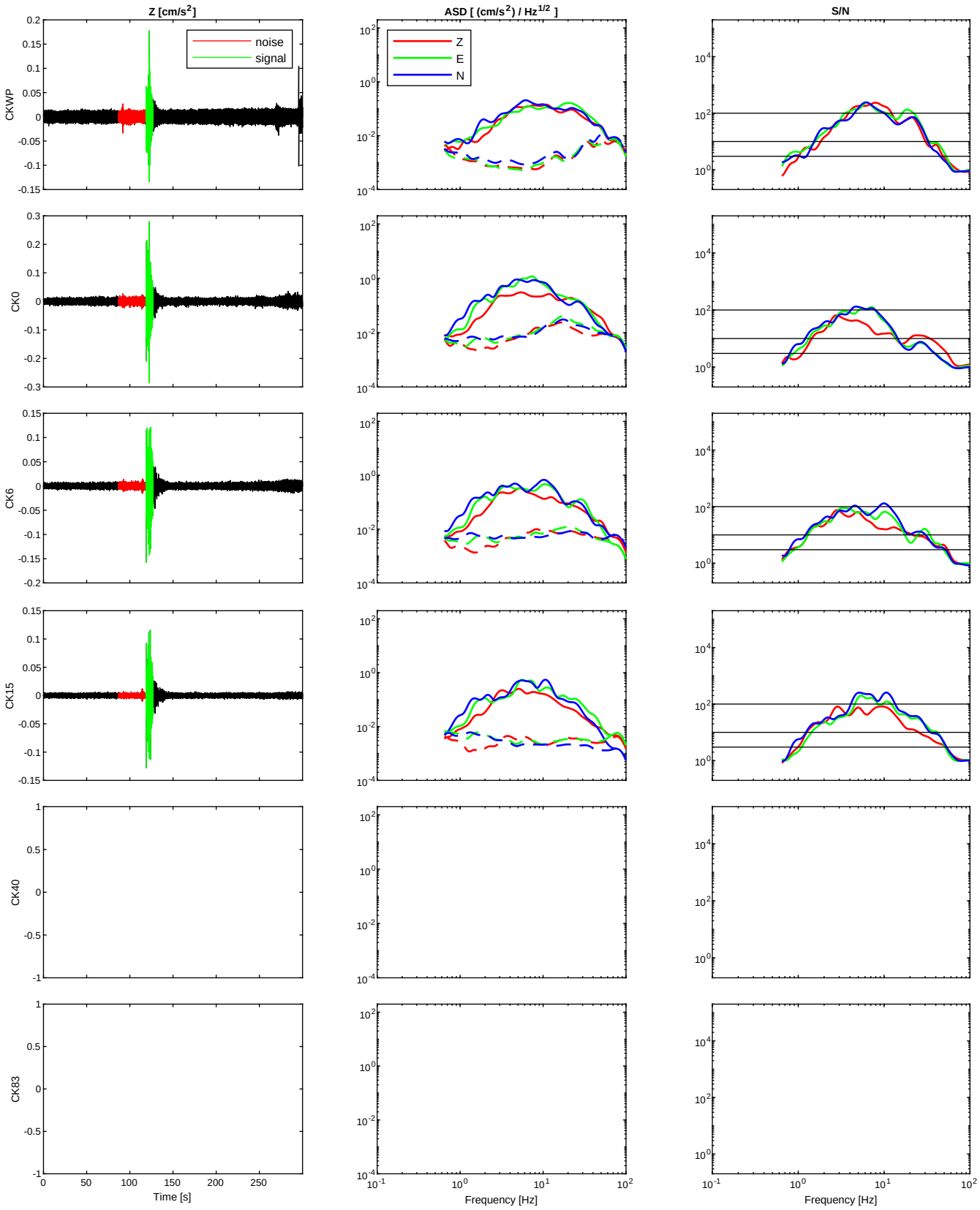

Event #1044 - occurred on 2021/02/17 at 03:36:06 - M_L=5 - R_{HYP}=128.0 km - PGA_{CK0}=4.0 cm/s^2

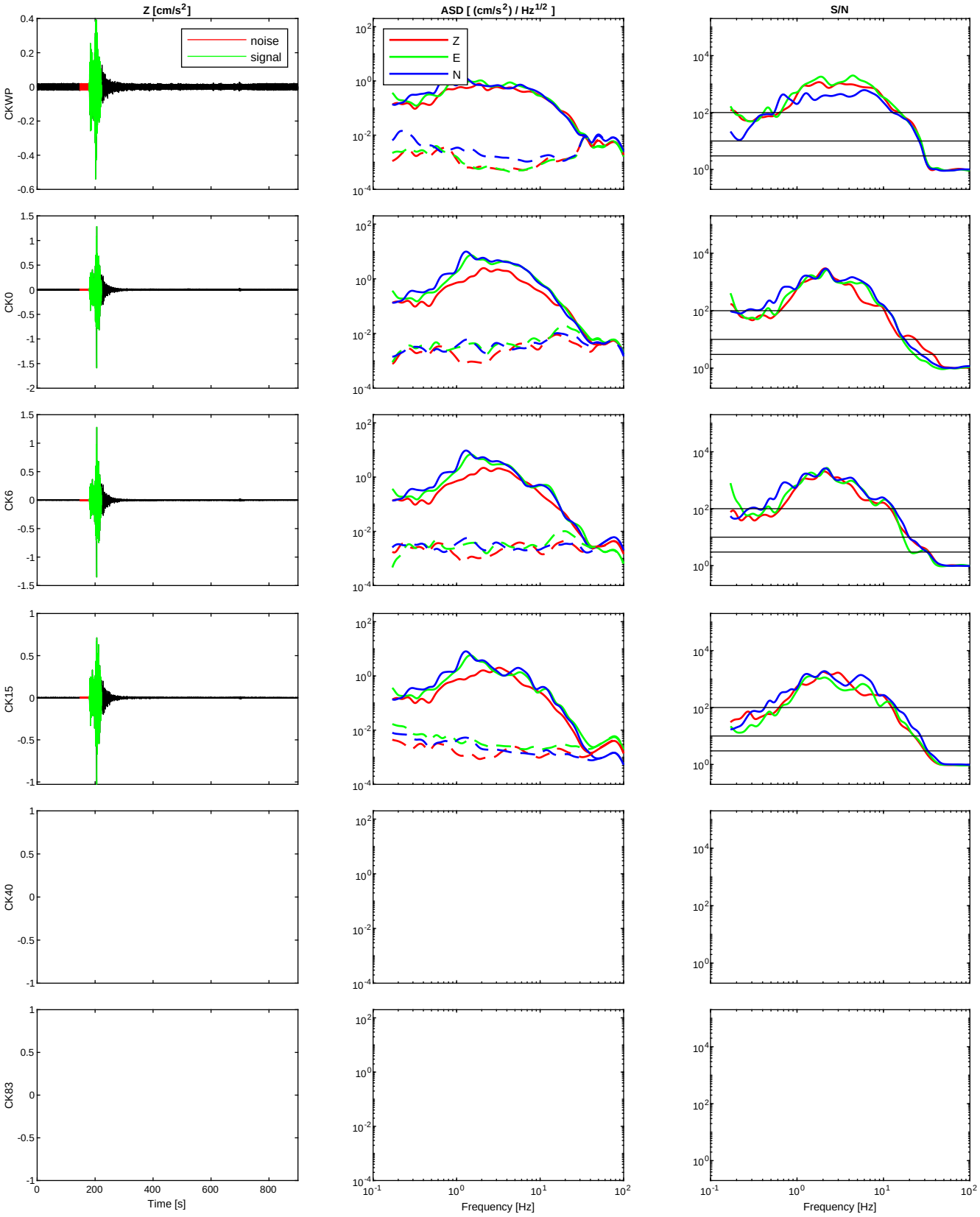

Event #1045 - occurred on 2021/02/17 at 23:29:48 - M_L=1.9 - R_{HYP}=22.4 km - PGA_{CK0}=0.8 cm/s^2

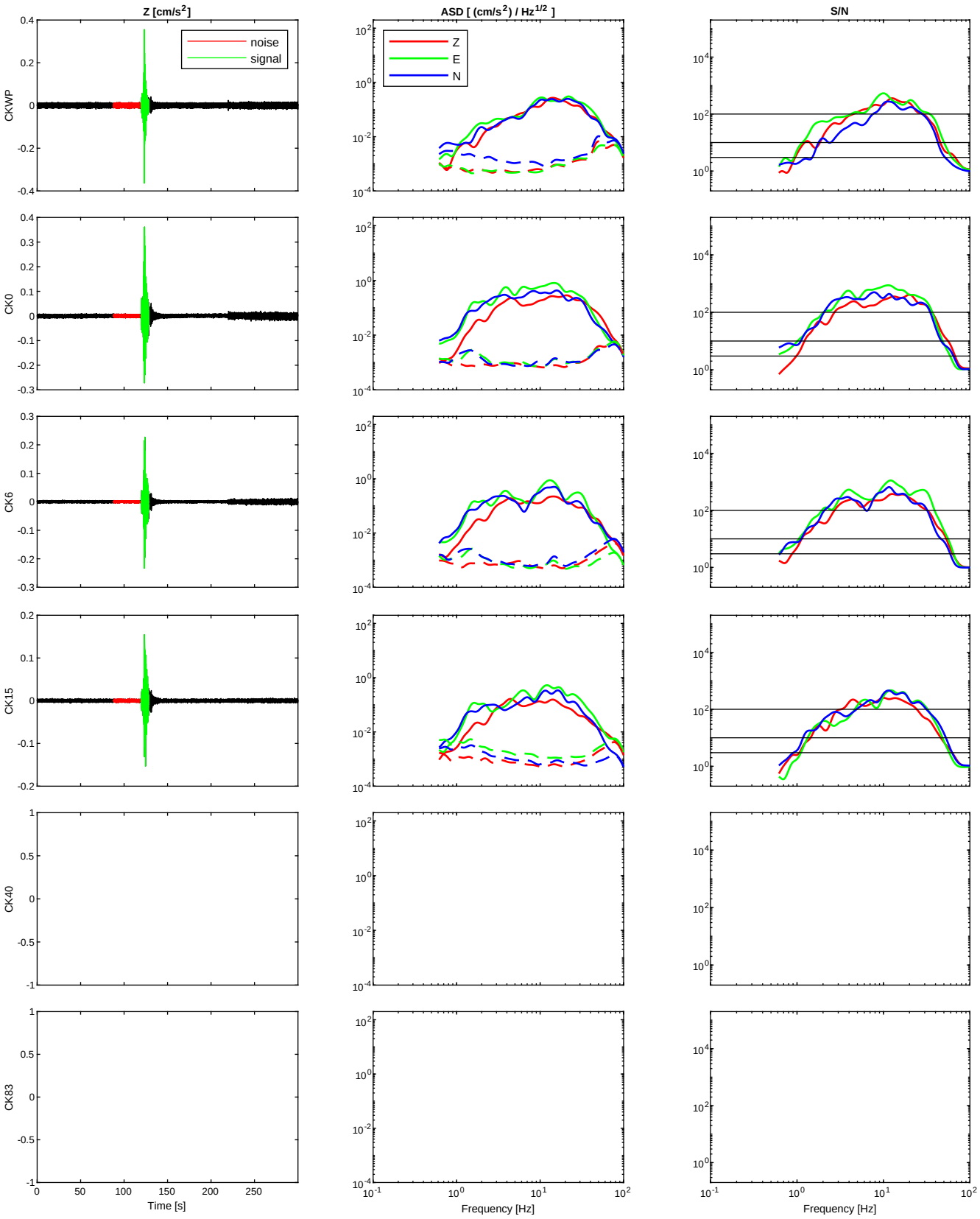

Event #1046 - occurred on 2021/02/19 at 22:05:03 - M_L=2.3 - R_{HYP}=22.2 km - PGA_{CK0}=2.9 cm/s^2

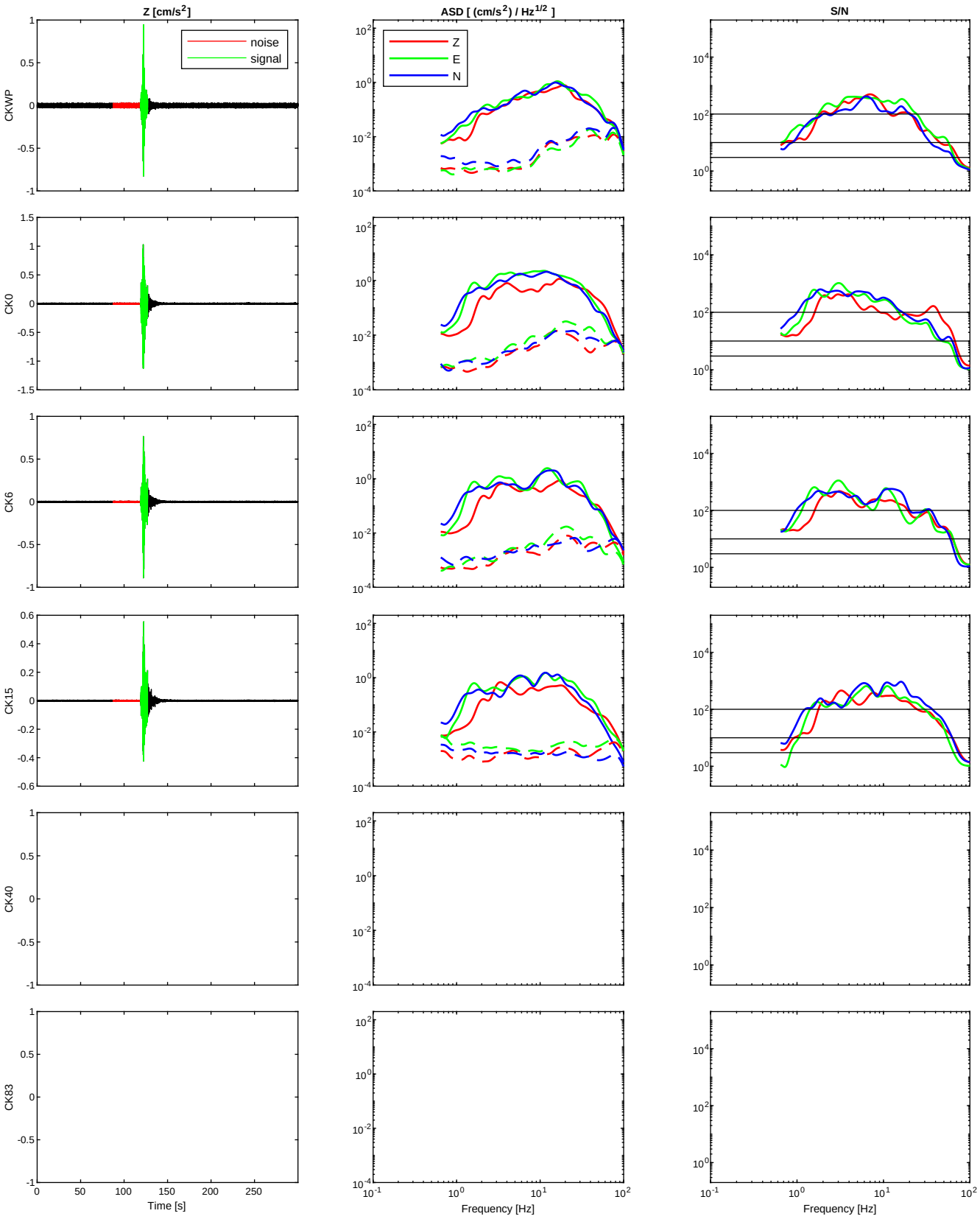

Event #1047 - occurred on 2021/02/23 at 00:31:44 - M_L=2.2 - R_{HYP}=10.2 km - PGA_{CK0}=7.1 cm/s^2

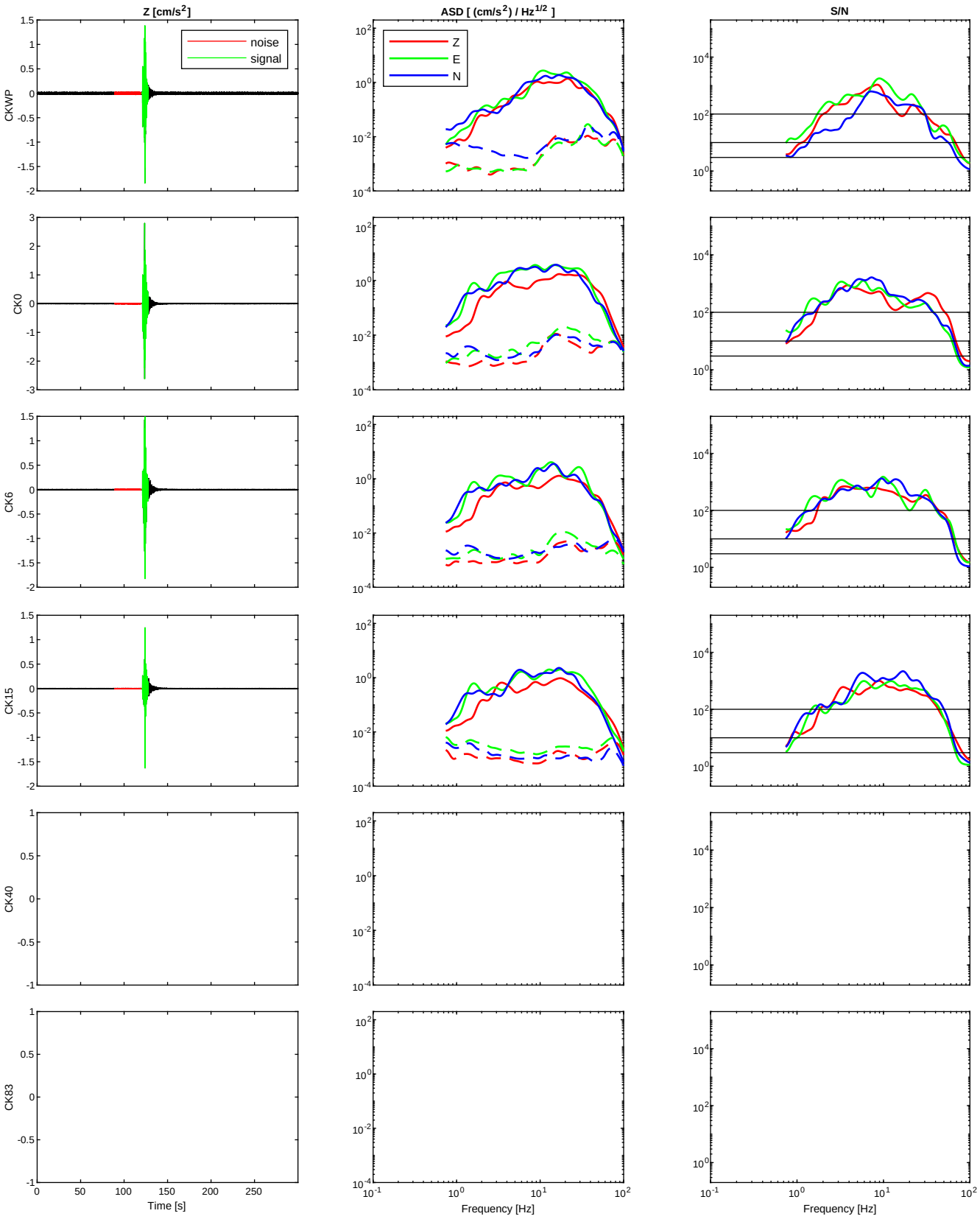

Event #1048 - occurred on 2021/02/23 at 02:12:59 - M_L=3.7 - R_{HYP}=87.0 km - PGA_{CK0}=1.5 cm/s^2

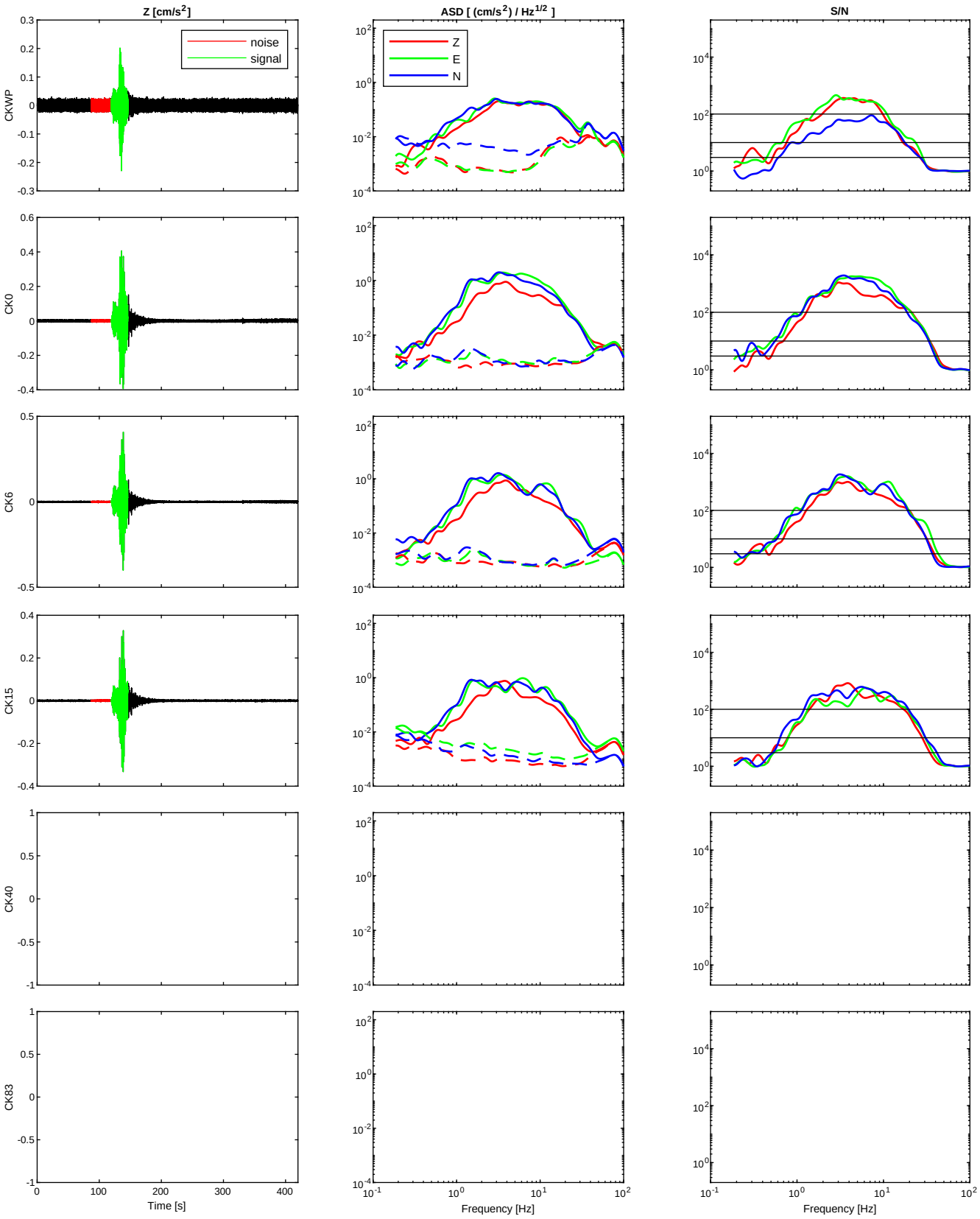

Event #1049 - occurred on 2021/02/24 at 10:48:44 - M_L=3.3 - R_{HYP}=17.8 km - PGA_{CK0}=12.2 cm/s^2

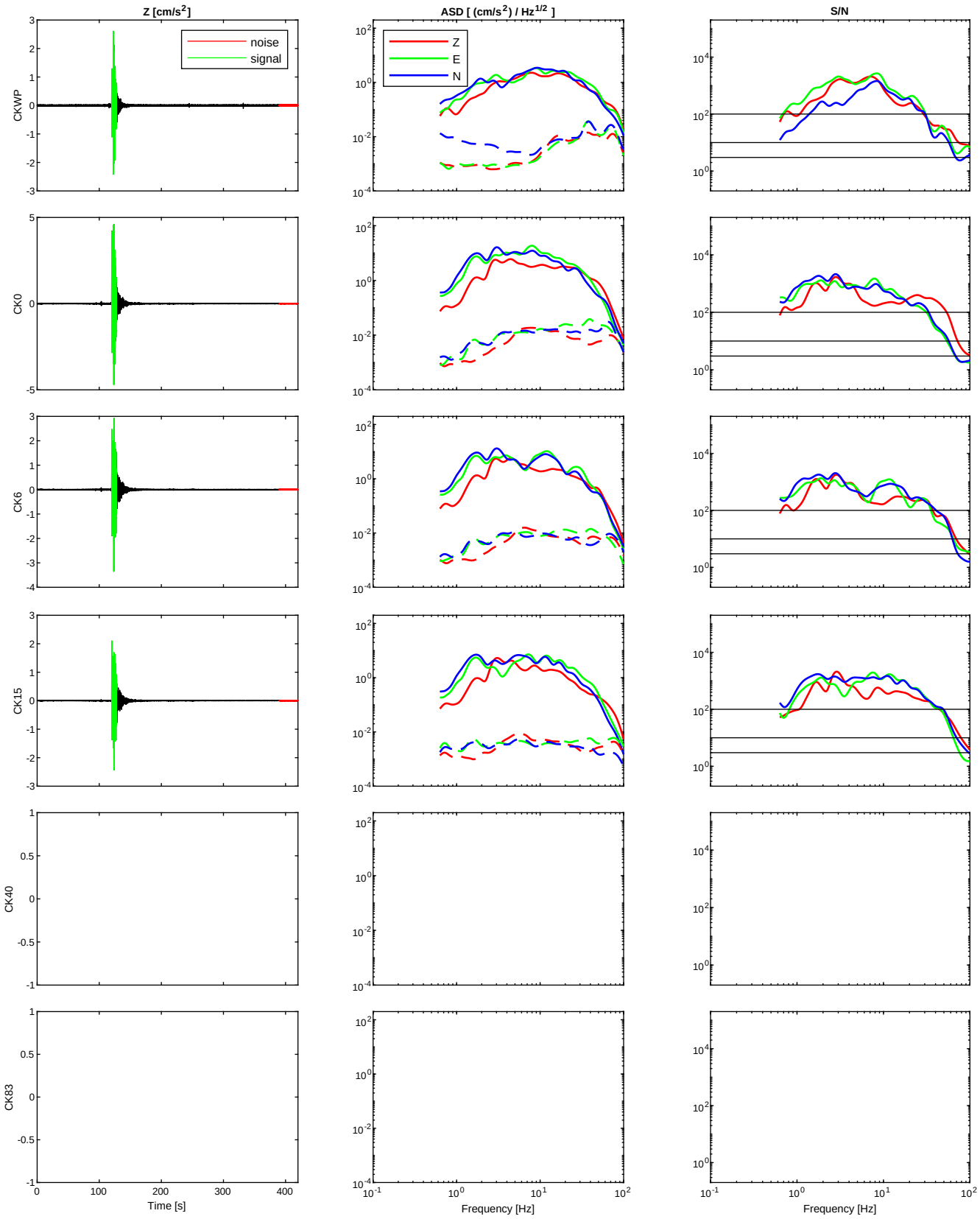

Event #1050 - occurred on 2021/02/26 at 16:48:42 - M_L=2.5 - R_{HYP}=21.1 km - PGA_{CK0}=6.2 cm/s^2

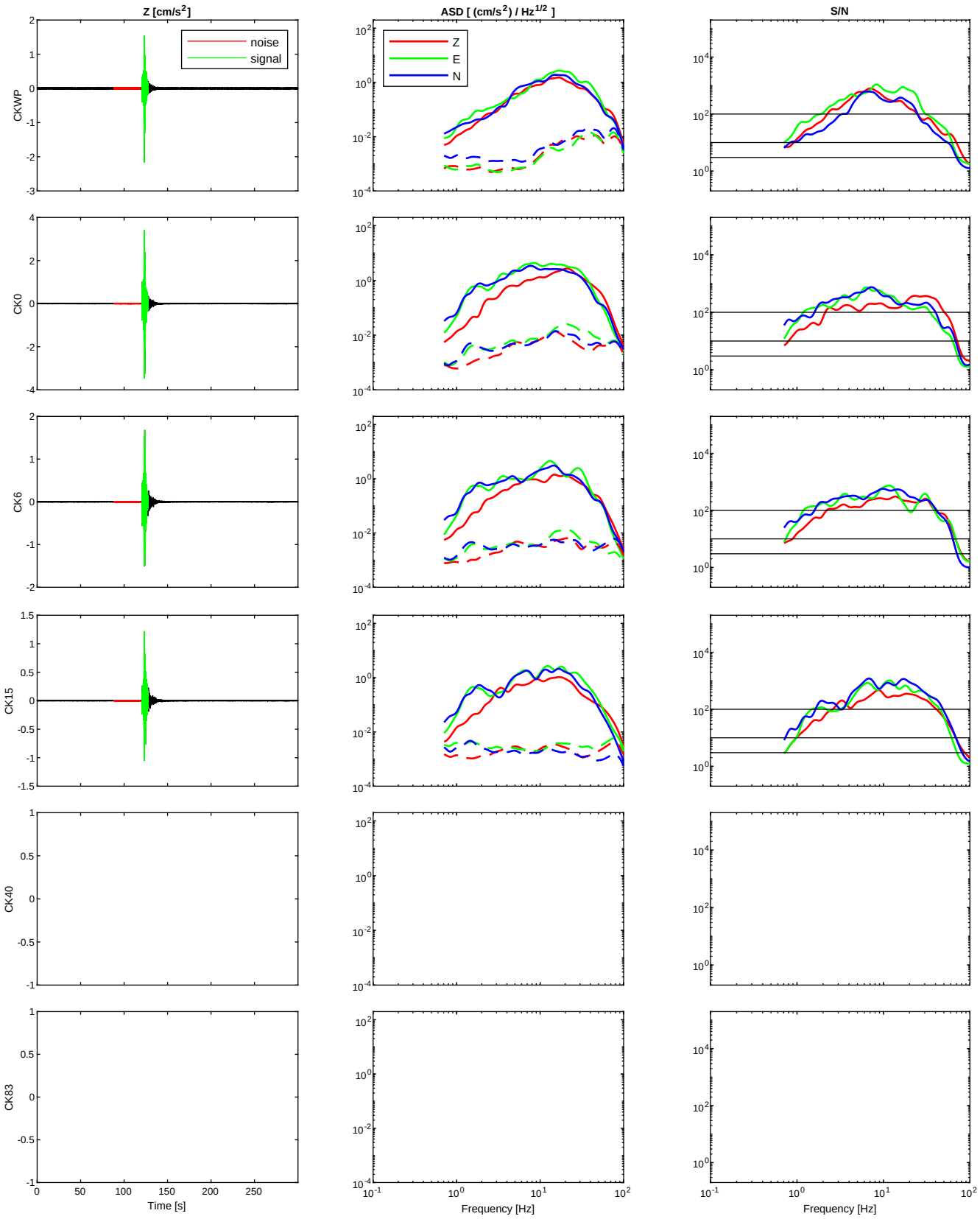

Event #1051 - occurred on 2021/02/28 at 12:26:04 - M_L=4.2 - R_{HYP}=41.6 km - PGA_{CK0}=36.4 cm/s^2

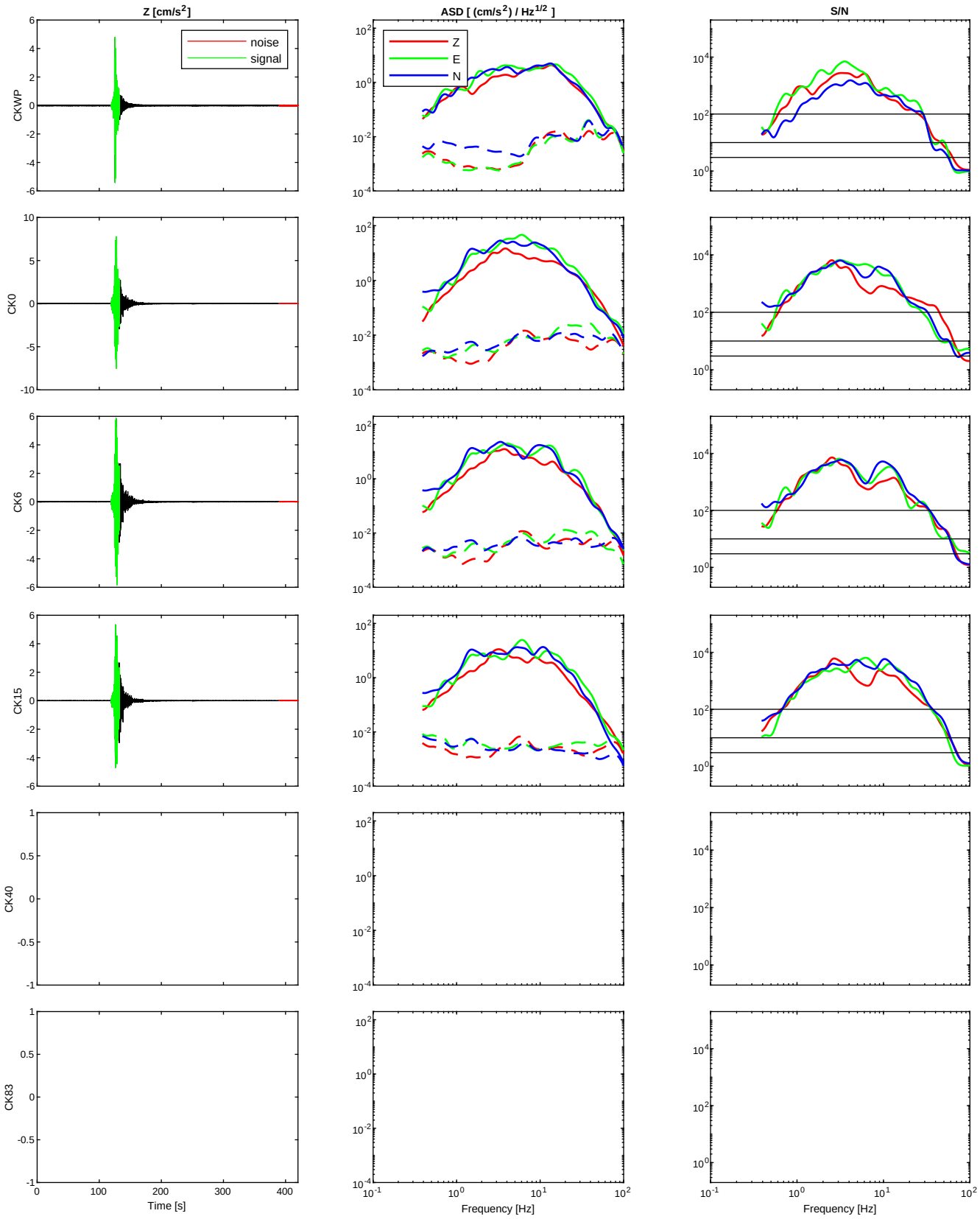

Event #1052 - occurred on 2021/02/28 at 16:21:16 - M_L=3.2 - R_{HYP}=45.0 km - PGA_{CK0}=2.4 cm/s^2

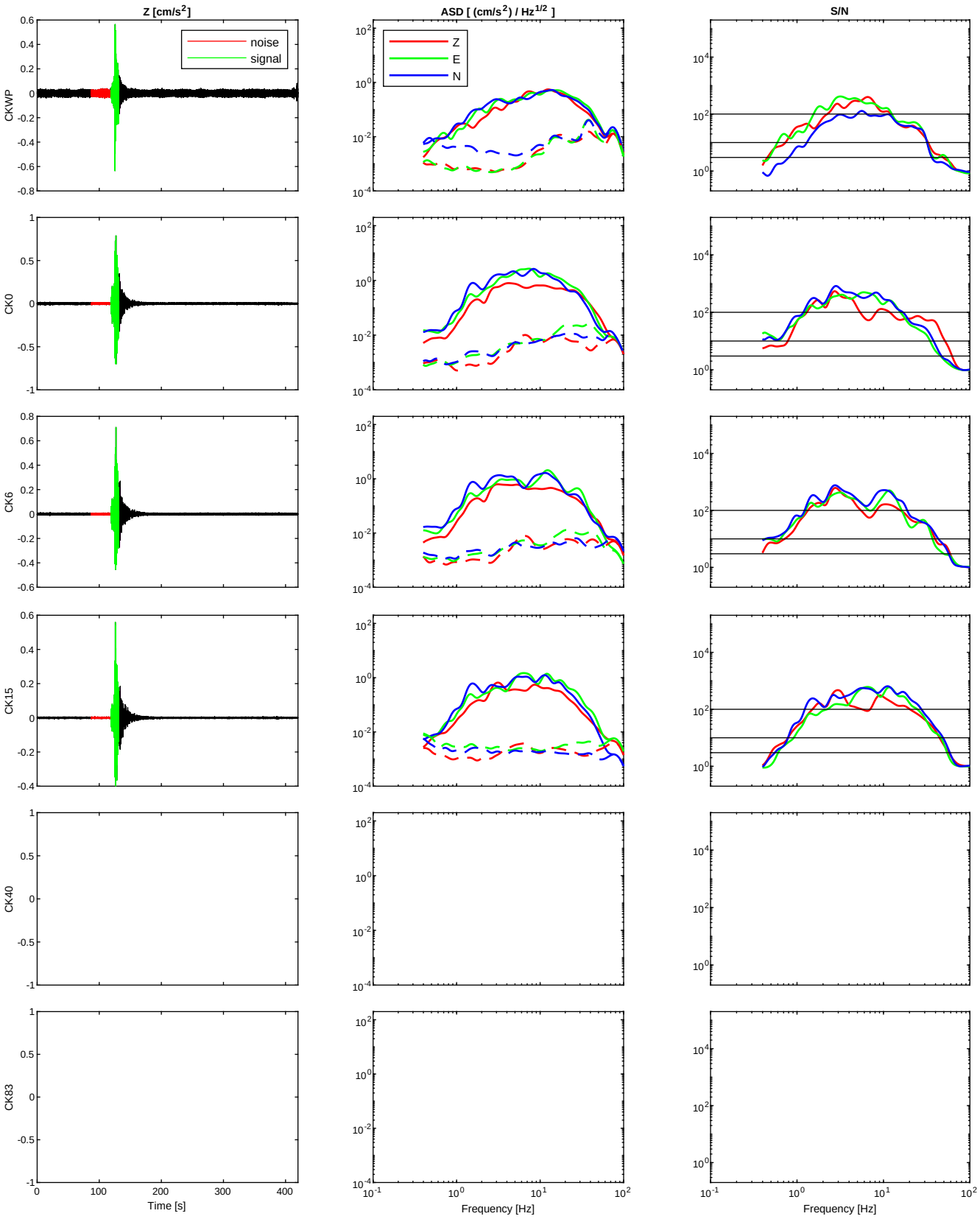

Event #1053 - occurred on 2021/03/03 at 10:16:08 - M_L=6 - R_{HYP}=230.6 km - PGA_{CK0}=6.8 cm/s^2

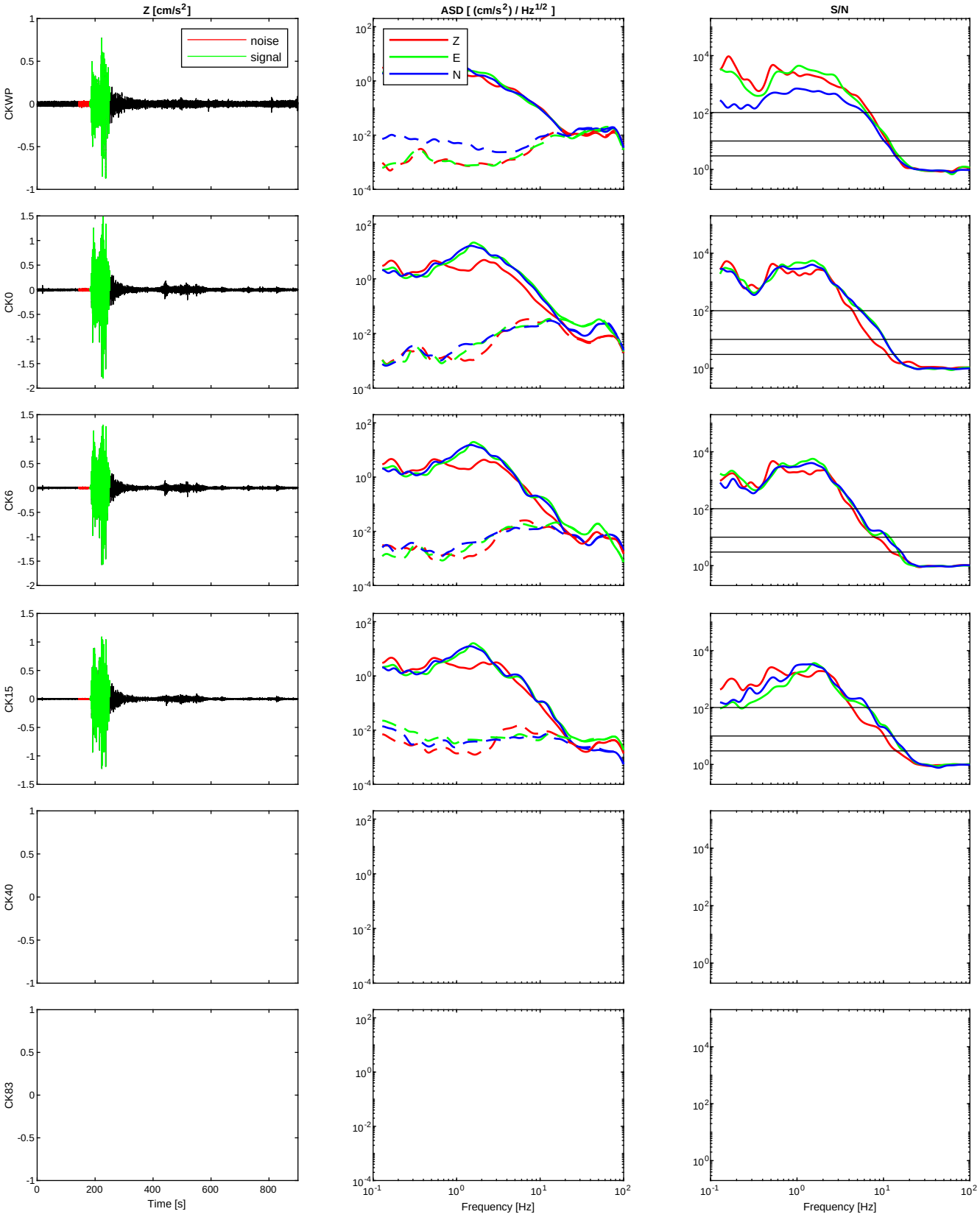

Event #1054 - occurred on 2021/03/03 at 23:00:29 - M_L=2.7 - R_{HYP}=25.4 km - PGA_{CK0}=1.6 cm/s^2

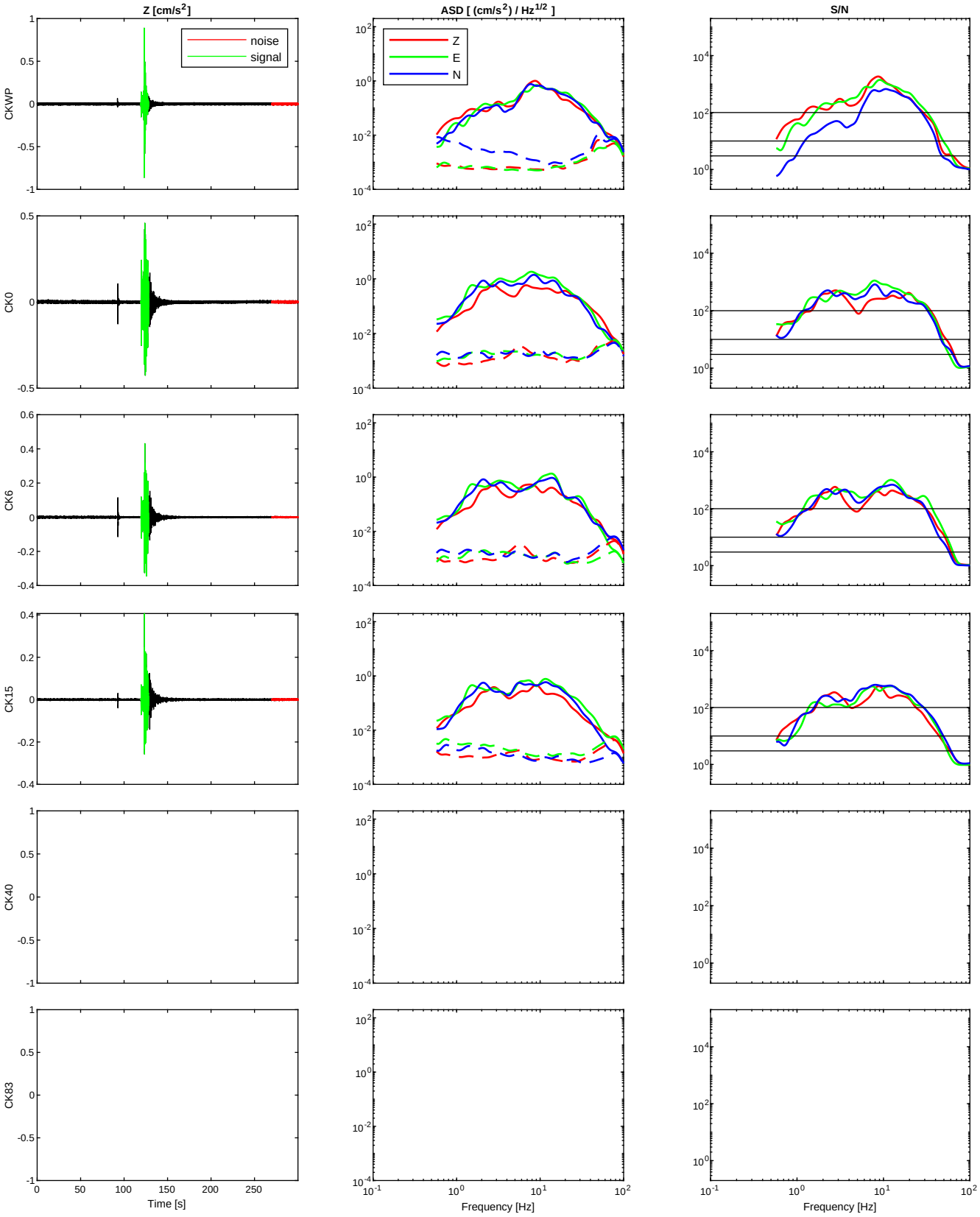

Event #1055 - max reccorded on 2021/03/04 at 12:51:50 - no association with catalogue - PGA_{CK0}=2.3 cm/s^2

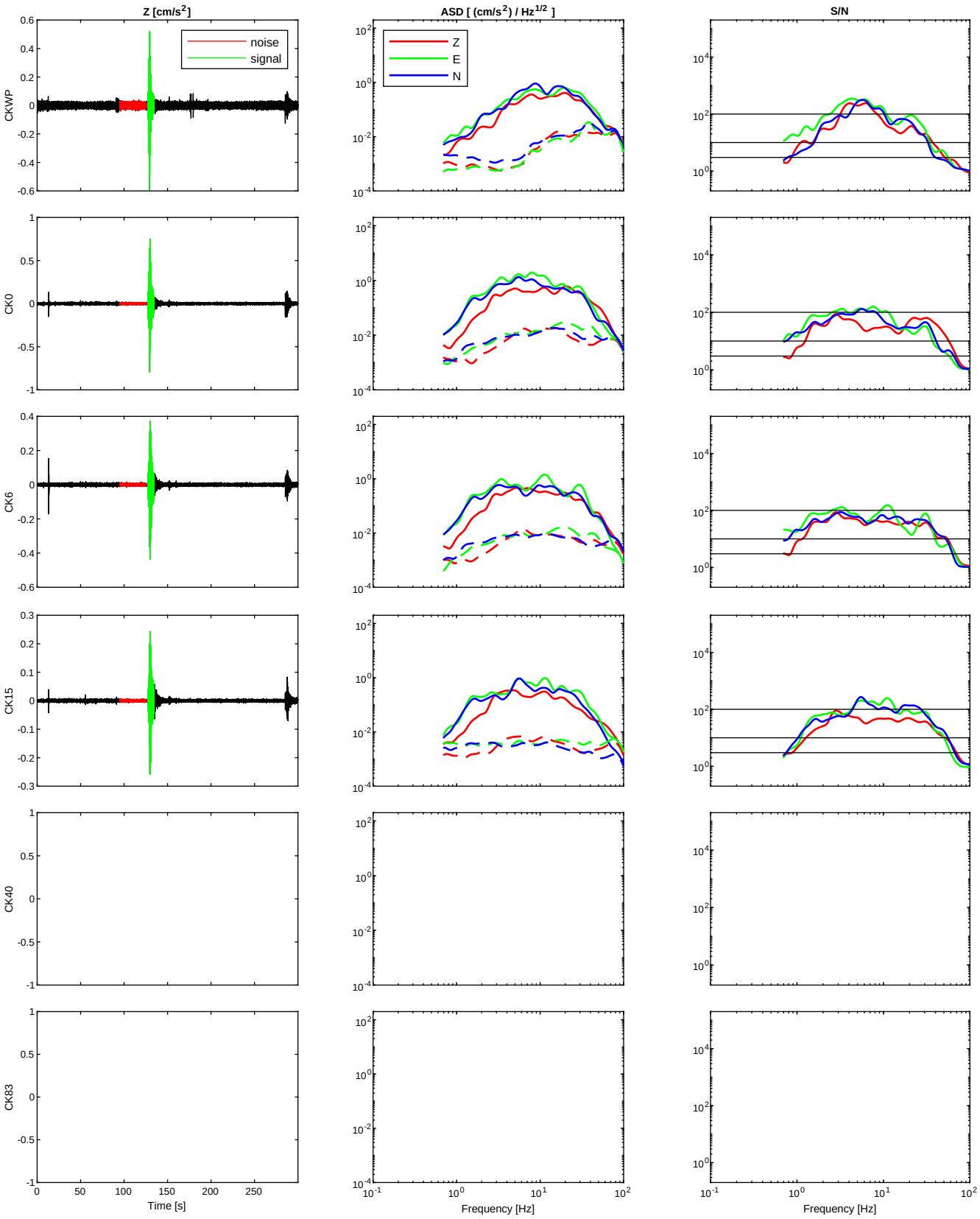

Event #1056 - occurred on 2021/03/04 at 18:38:19 - M_L=5.9 - R_{HYP}=229.4 km - PGA_{CK0}=4.1 cm/s^2

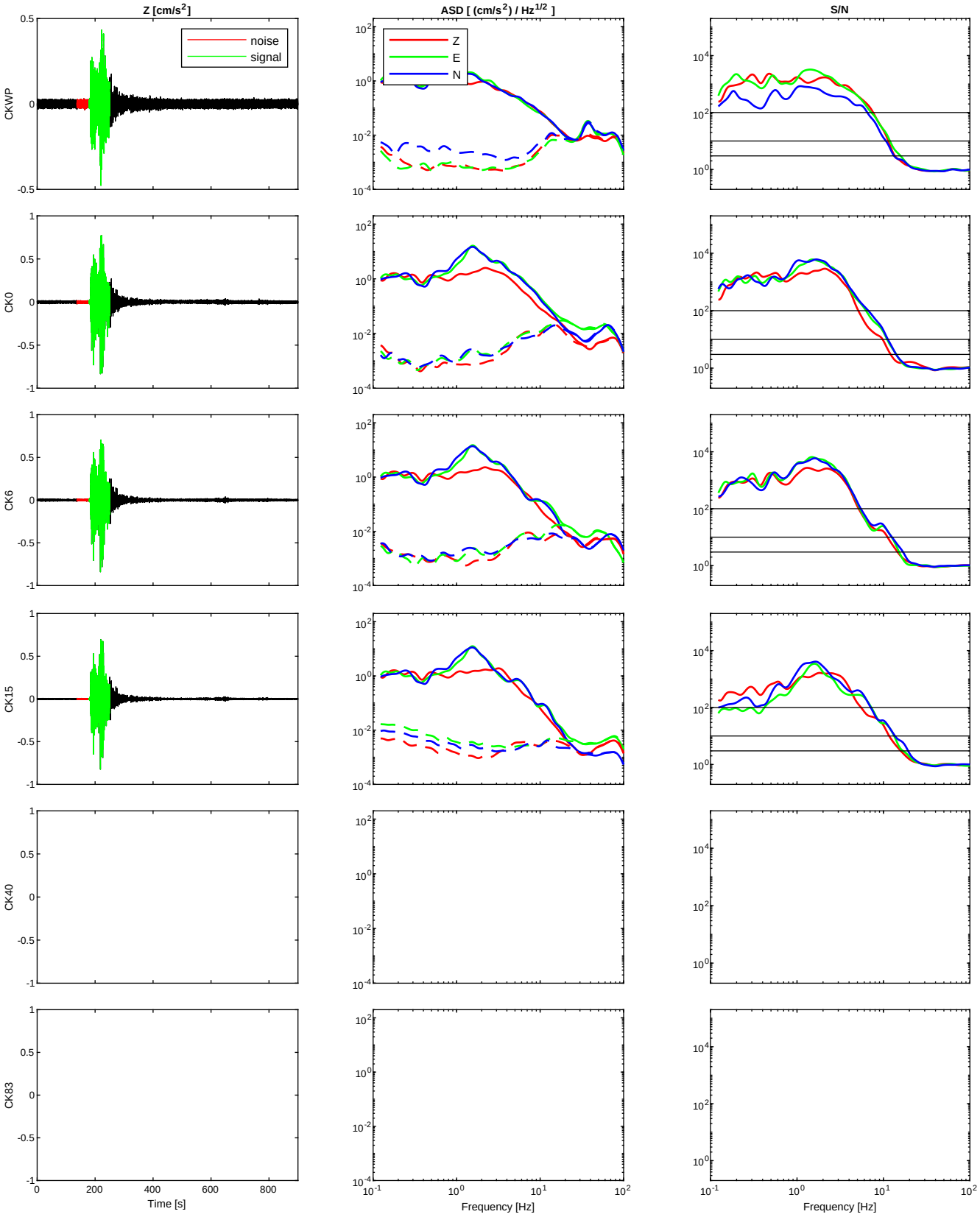

Event #1057 - max reccorded on 2021/03/05 at 20:09:22 - no association with catalogue - PGA_{CK0}=3.1 cm/s^2

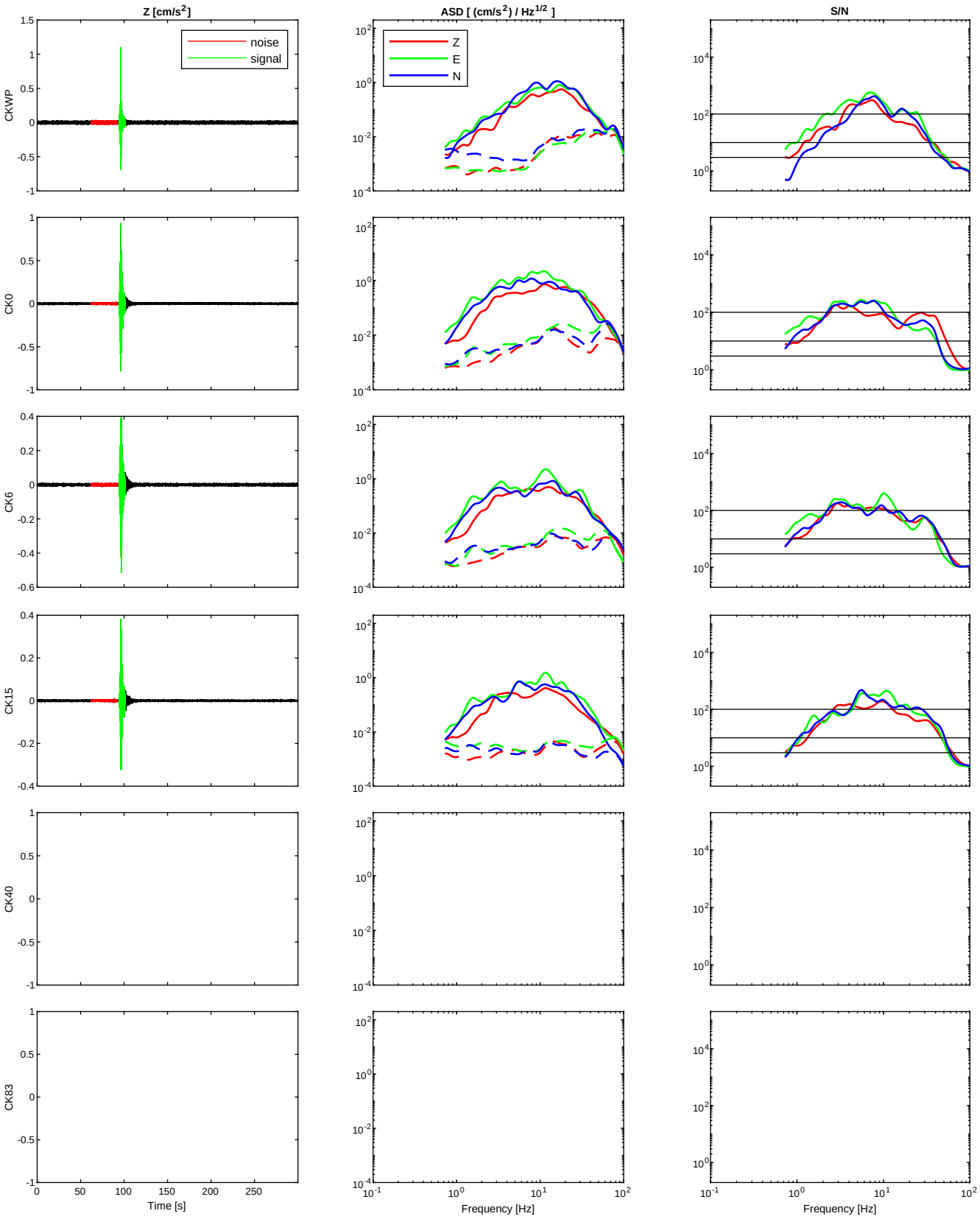

Event #1058 - max reccorded on 2021/03/06 at 23:22:54 - no association with catalogue - PGA_{CK0}=1.8 cm/s^2

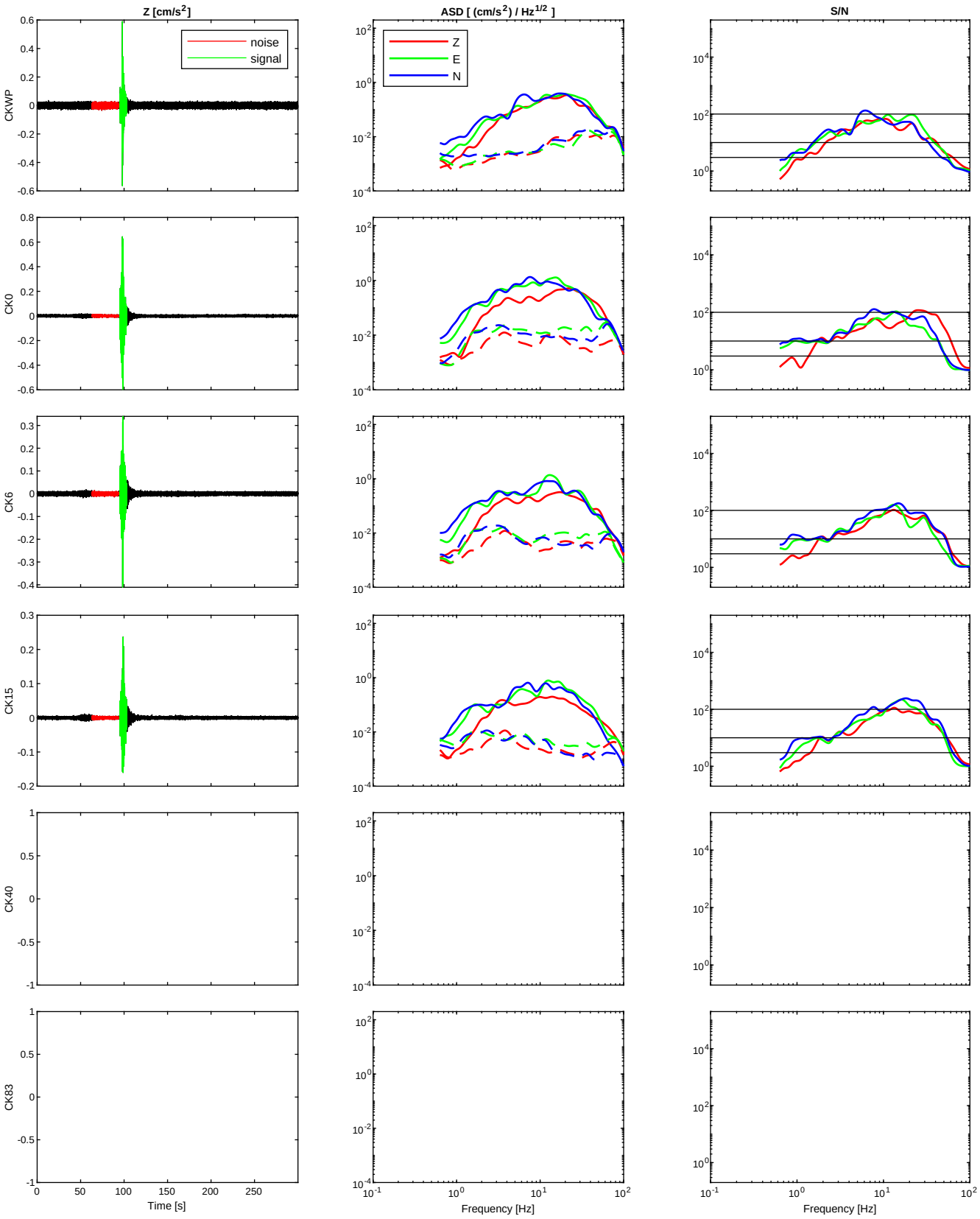

Event #1059 - occurred on 2021/03/07 at 13:16:09 - M_L=2.8 - R_{HYP}=19.5 km - PGA_{CK0}=4.2 cm/s^2

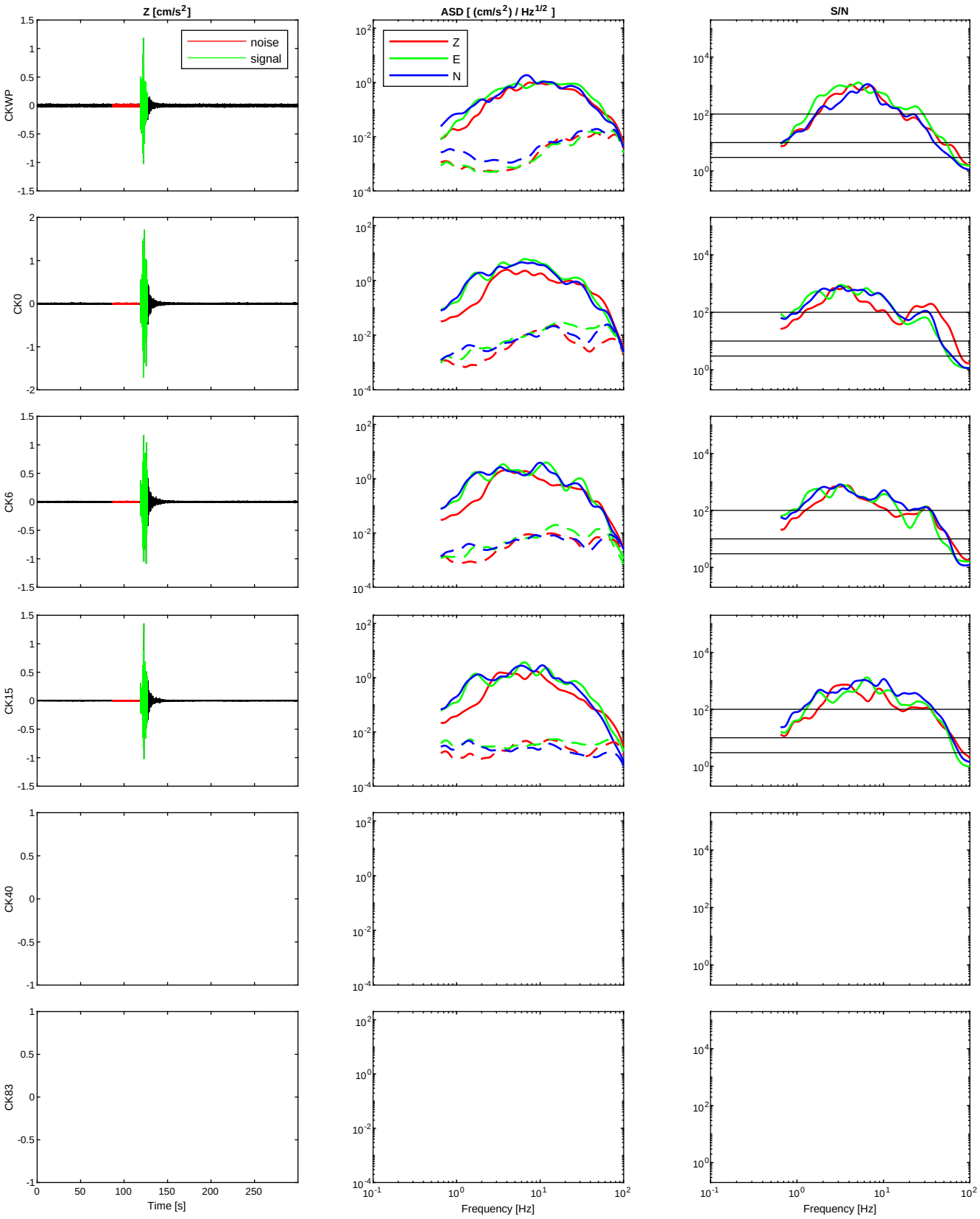

Event #1060 - occurred on 2021/03/07 at 13:20:53 - M_L=1.9 - R_{HYP}=19.0 km - PGA_{CK0}=1.9 cm/s^2

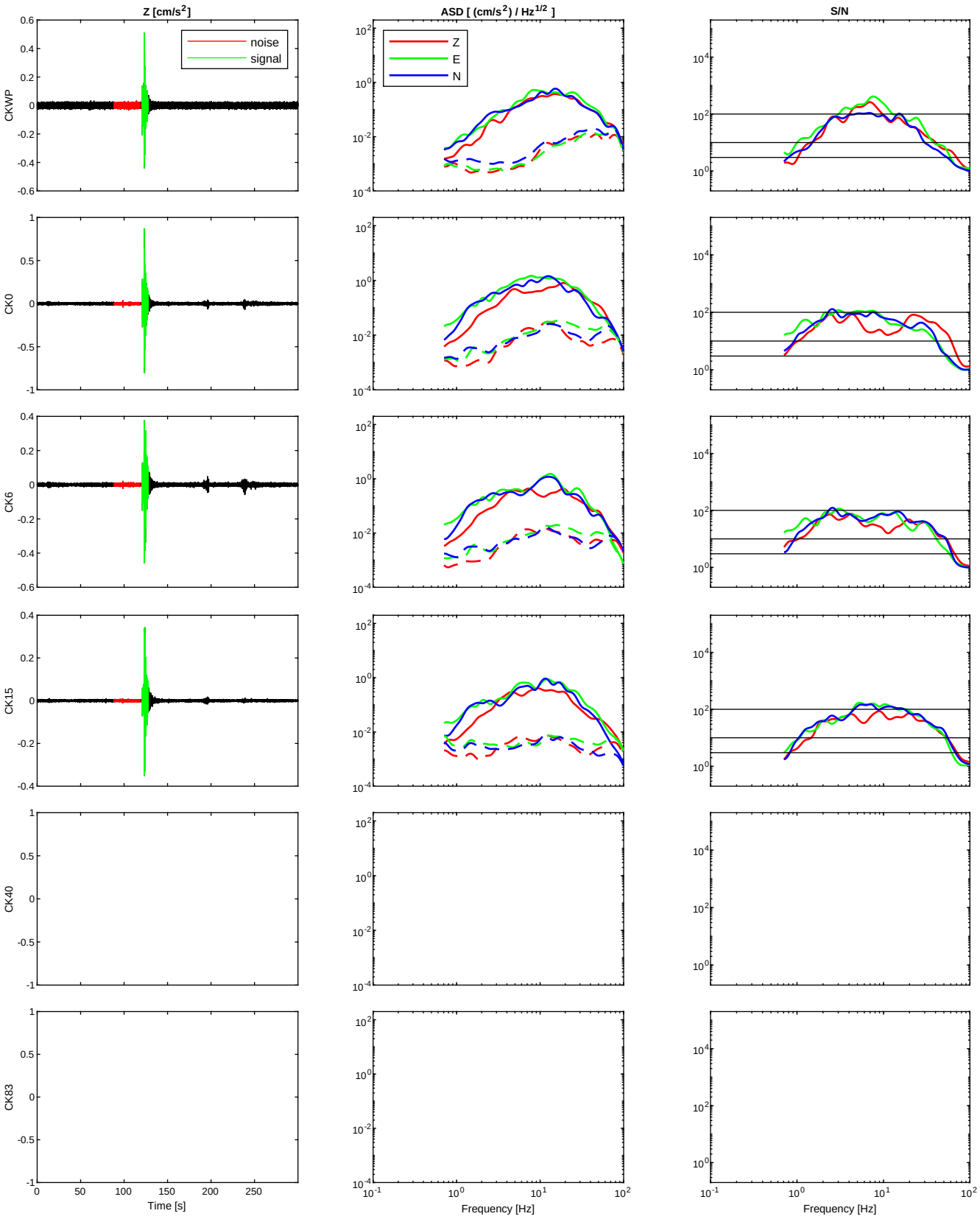

Event #1061 - occurred on 2021/03/09 at 10:03:03 - M_L=2.2 - R_{HYP}=13.5 km - PGA_{CK0}=1.7 cm/s^2

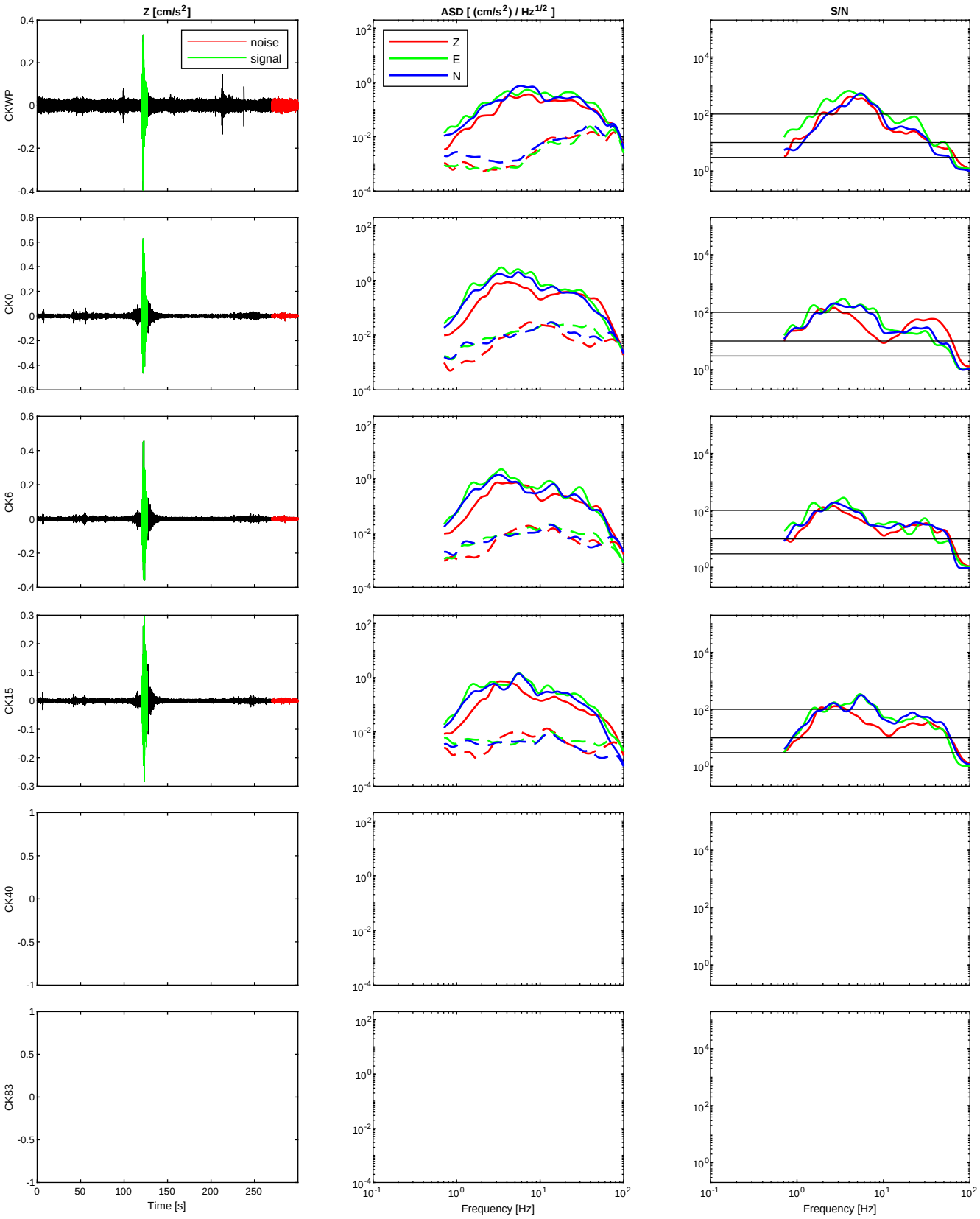

Event #1062 - occurred on 2021/03/11 at 08:52:31 - M_L=4.4 - R_{HYP}=65.0 km - PGA_{CK0}=6.0 cm/s^2

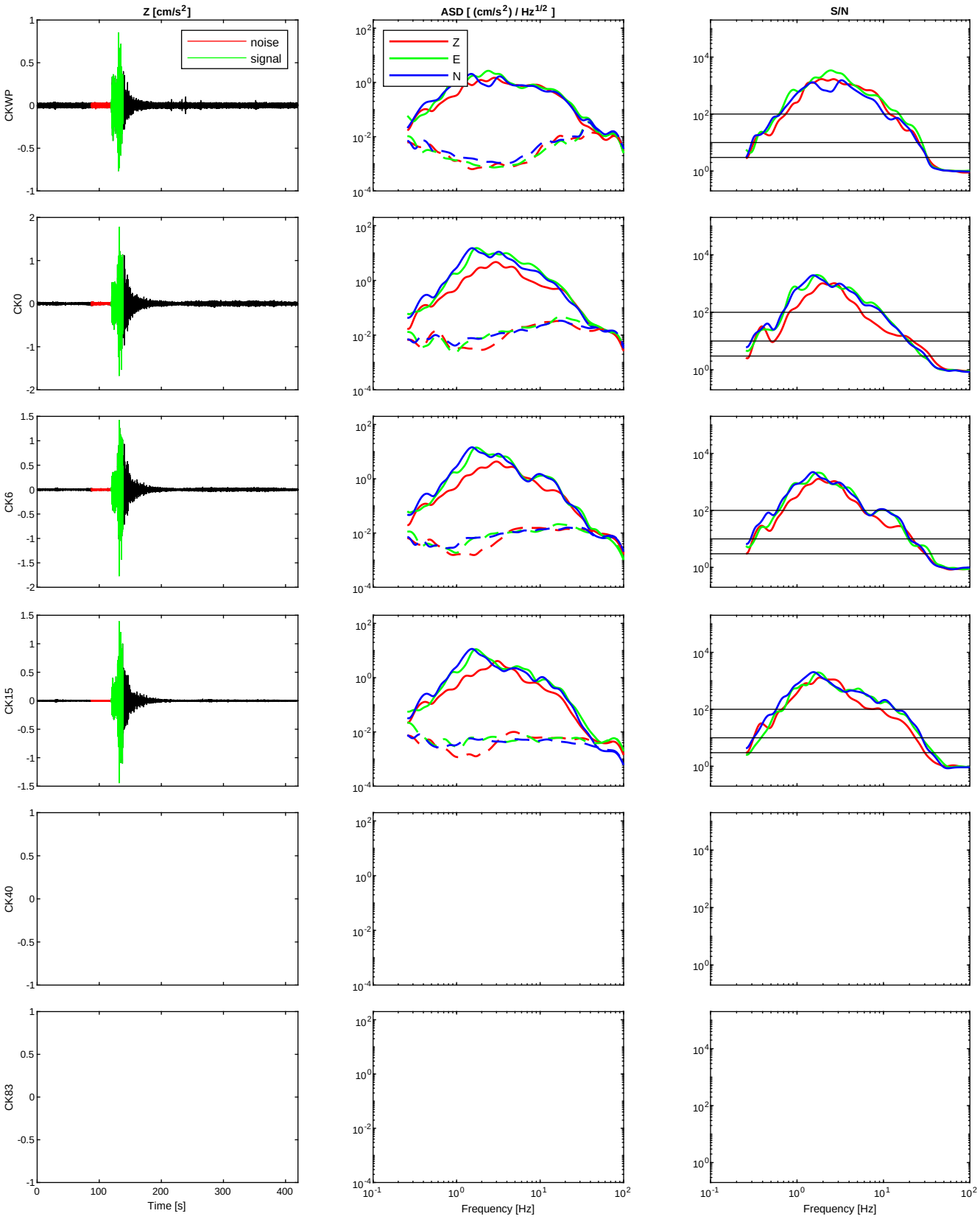

Event #1063 - occurred on 2021/03/11 at 16:56:31 - M_L=2.6 - R_{HYP}=25.6 km - PGA_{CK0}=1.2 cm/s^2

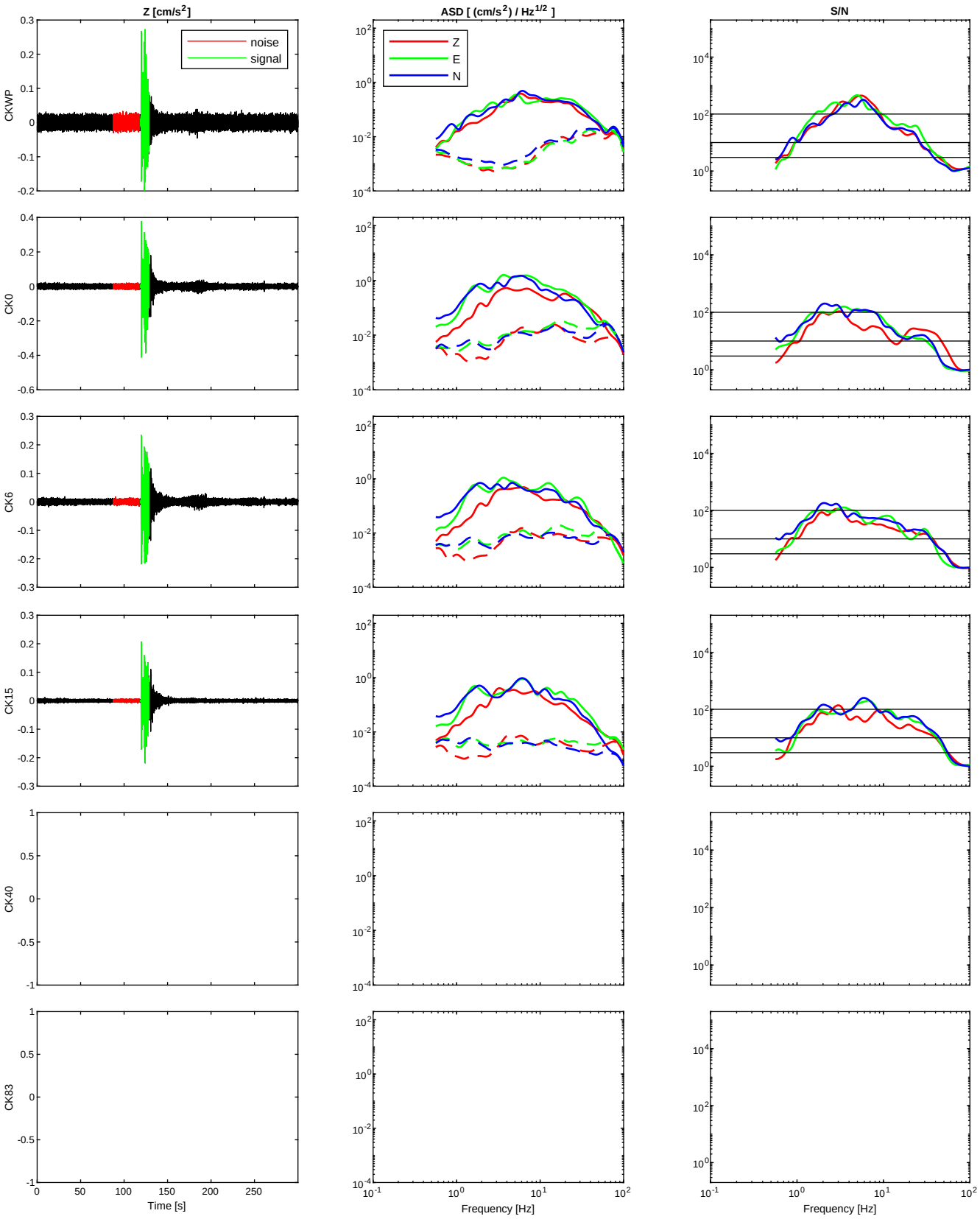

Event #1064 - occurred on 2021/03/12 at 12:57:51 - M_L=5.2 - R_{HYP}=227.2 km - PGA_{CK0}=2.4 cm/s^2

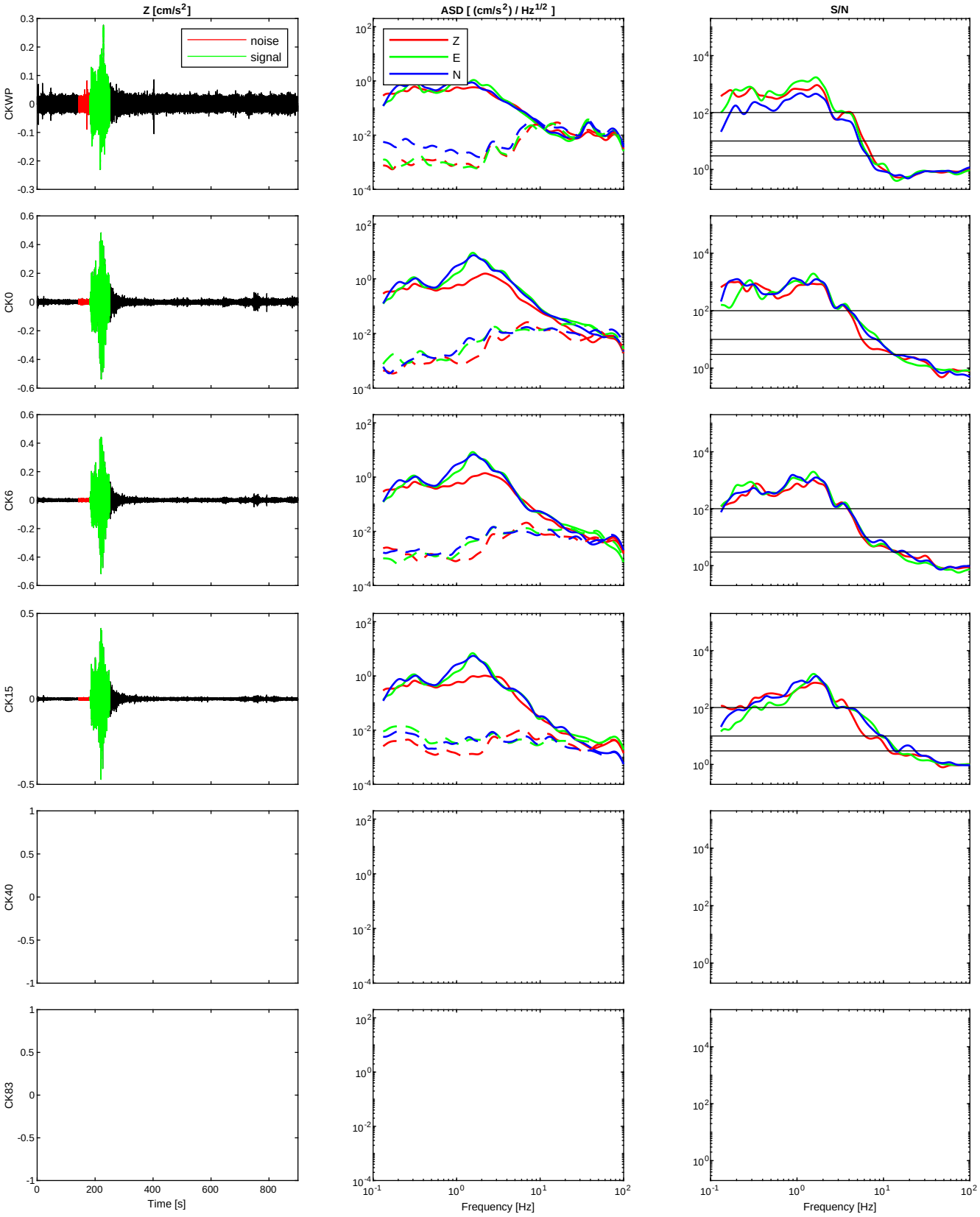

Event #1065 - occurred on 2021/03/12 at 20:28:14 - M_L=3 - R_{HYP}=23.1 km - PGA_{CK0}=4.6 cm/s^2

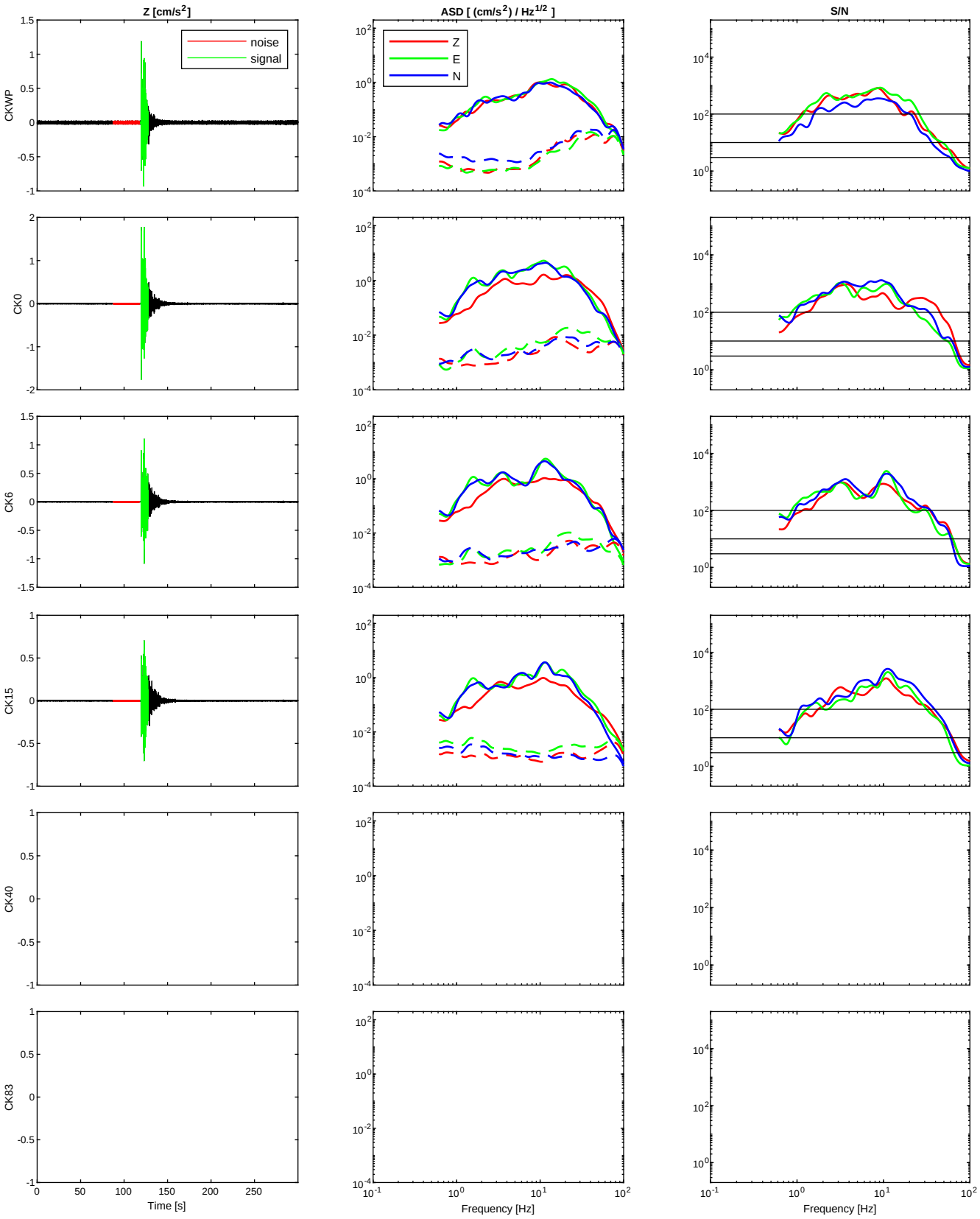

Event #1066 - occurred on 2021/03/14 at 05:41:58 - M_L=2.6 - R_{HYP}=27.4 km - PGA_{CK0}=1.2 cm/s^2

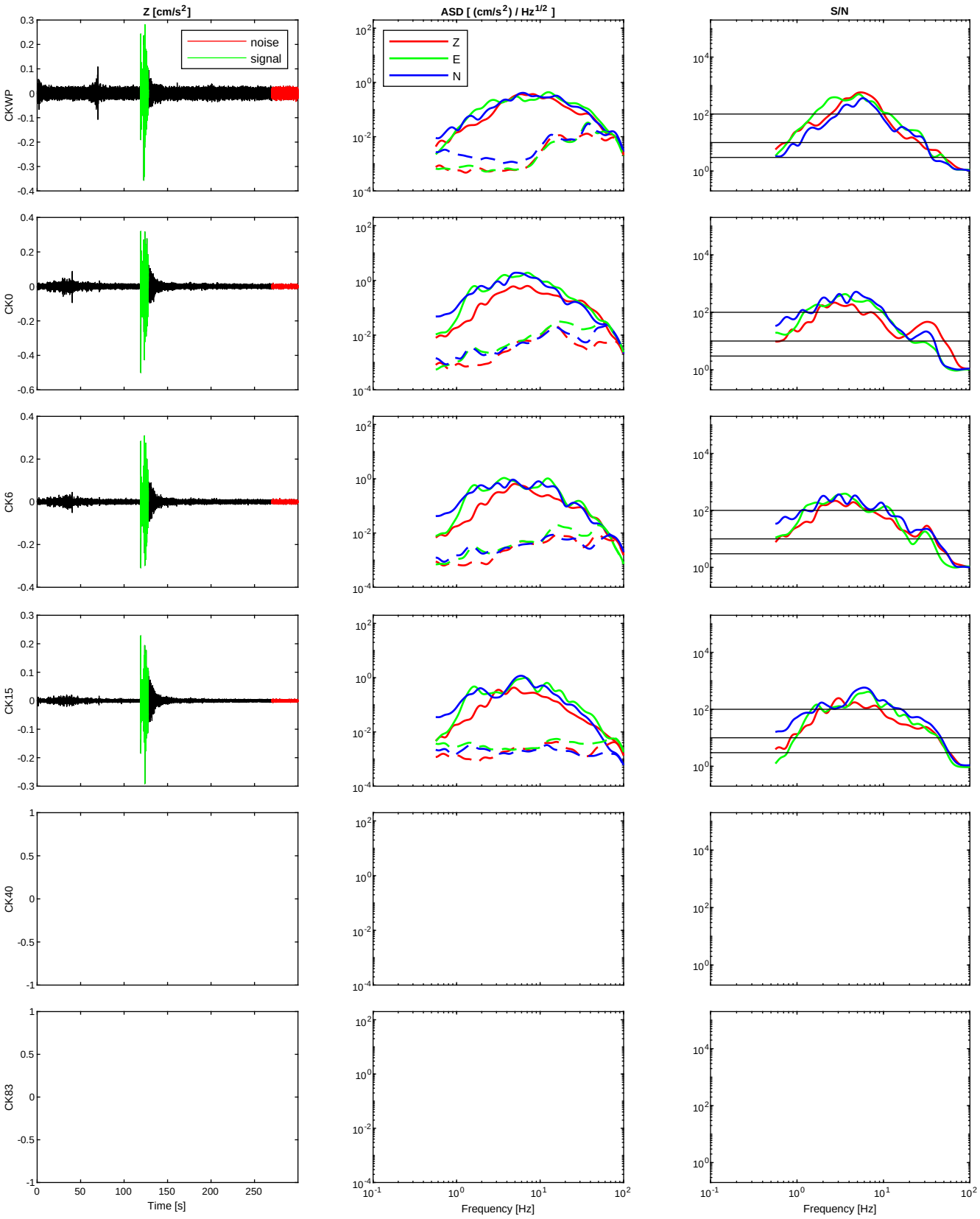

Event #1067 - max reccorded on 2021/03/17 at 19:51:11 - no association with catalogue - PGA_{CK0}=1.8 cm/s^2

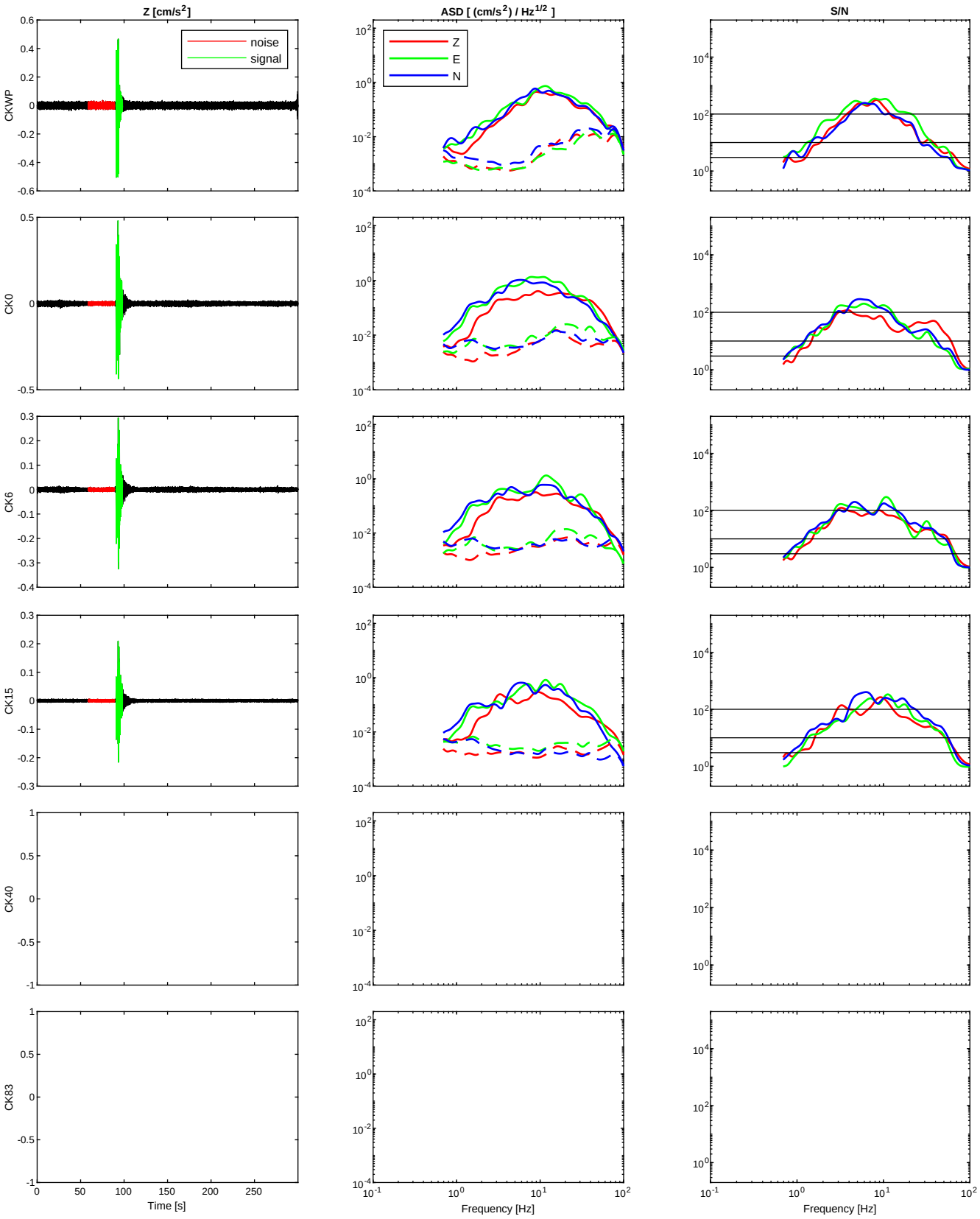

Event #1068 - max reccorded on 2021/03/23 at 02:27:00 - no association with catalogue - PGA_{CK0}=1.7 cm/s^2

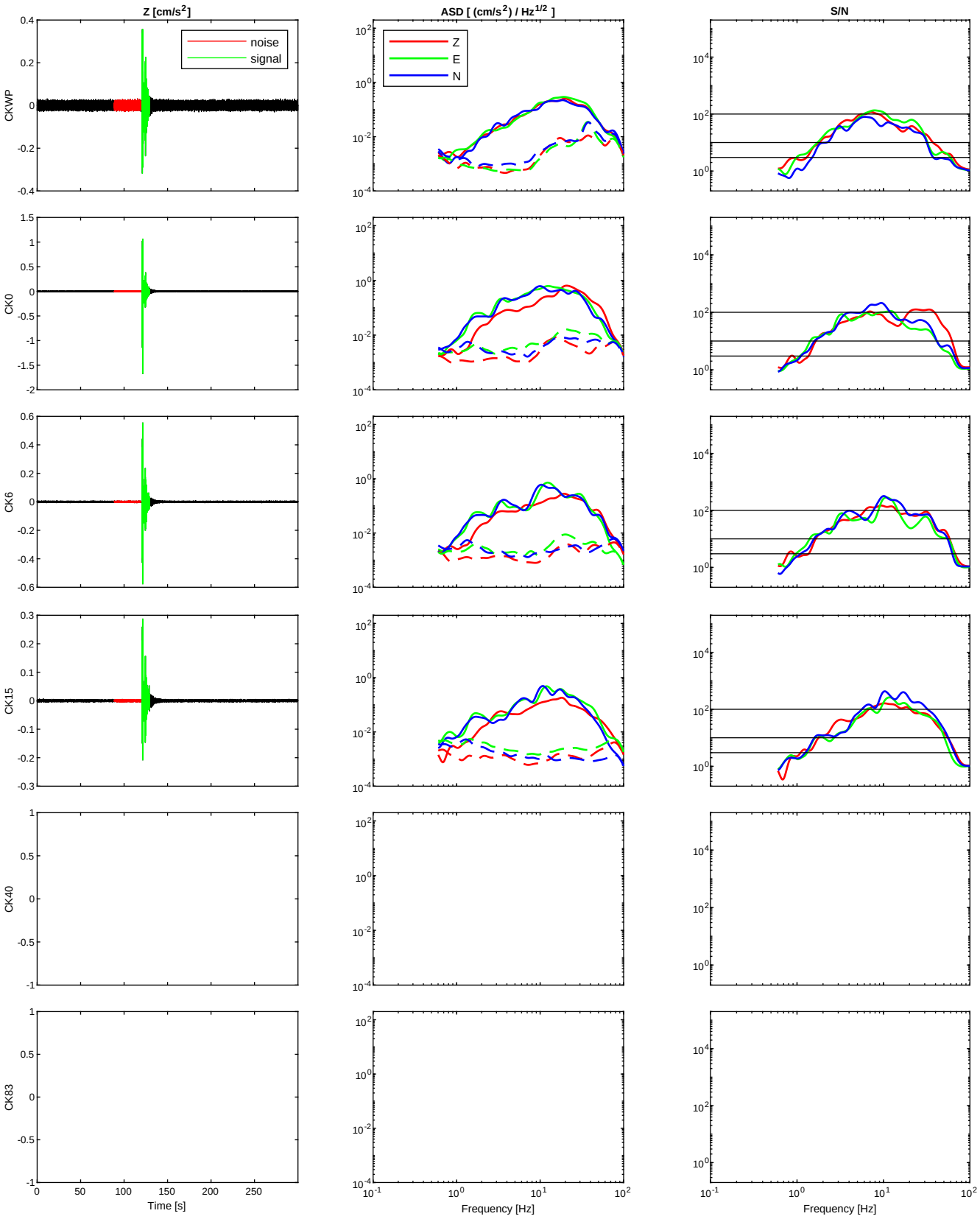

Event #1069 - occurred on 2021/04/10 at 22:53:59 - M_L=4.3 - R_{HYP}=24.6 km - PGA_{CK0}=21.9 cm/s^2

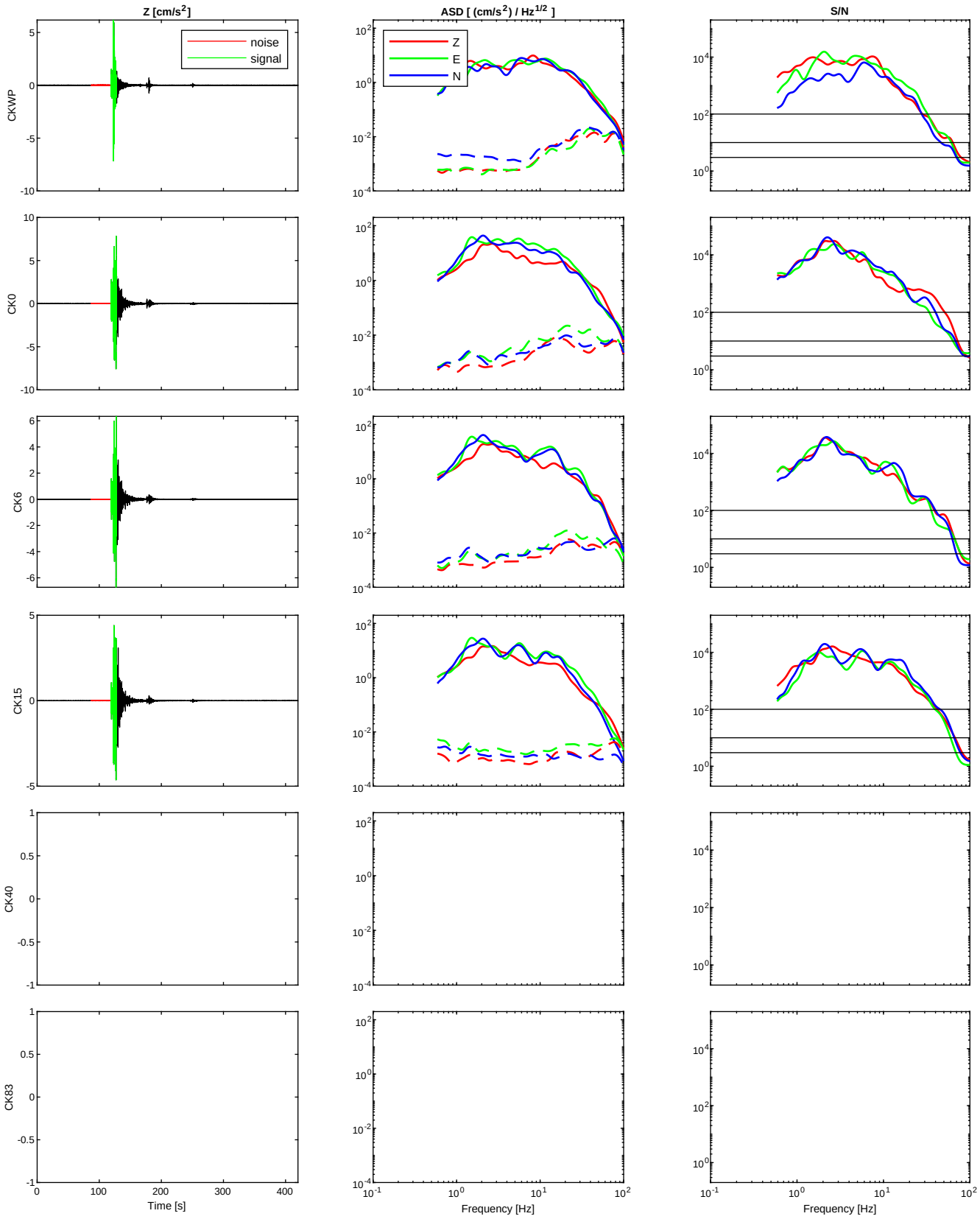

Event #1070 - occurred on 2021/04/10 at 23:15:38 - M_L=3.4 - R_{HYP}=24.4 km - PGA_{CK0}=6.7 cm/s^2

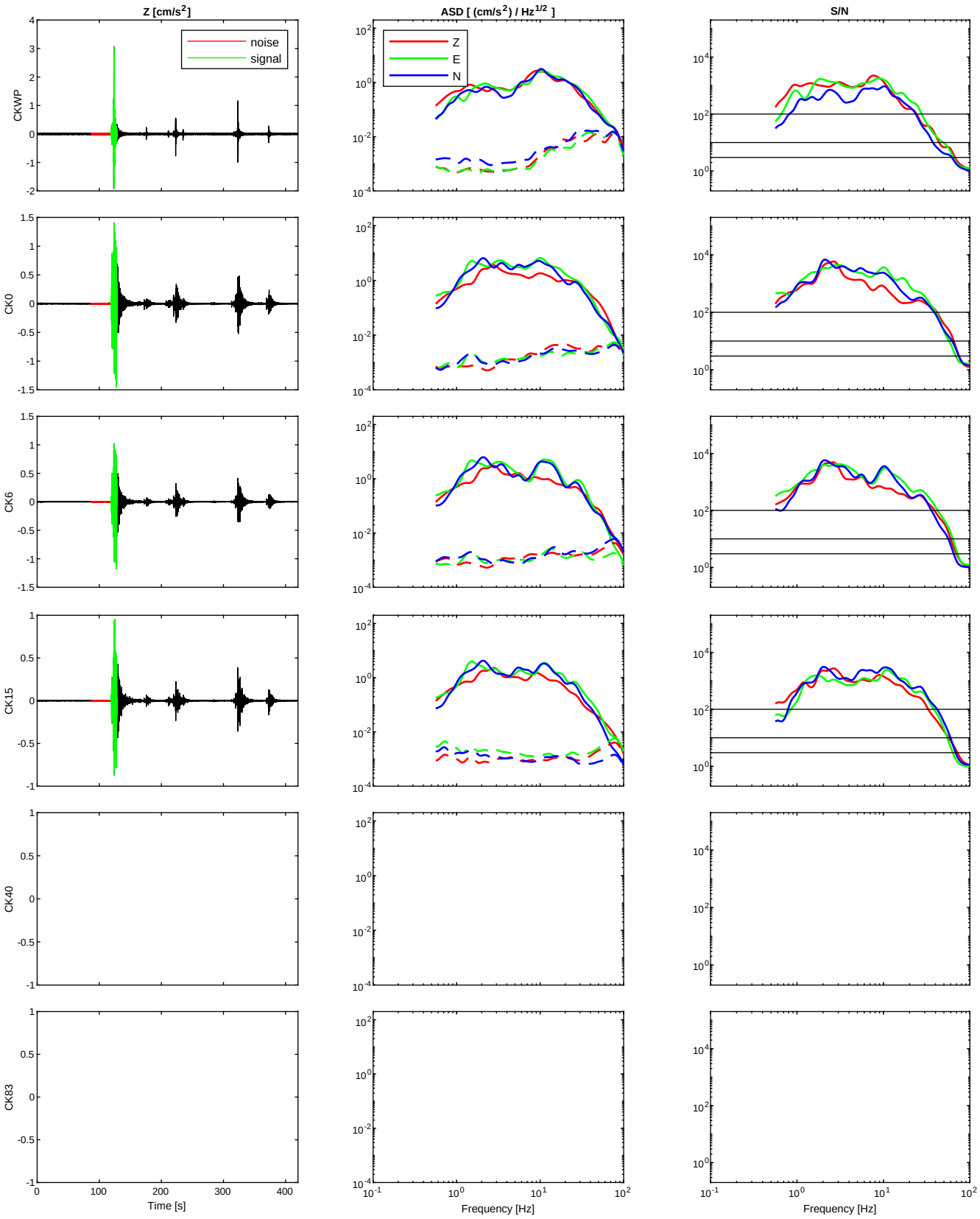

Event #1071 - occurred on 2021/04/11 at 00:17:14 - M_L=3.9 - R_{HYP}=25.0 km - PGA_{CK0}=6.3 cm/s^2

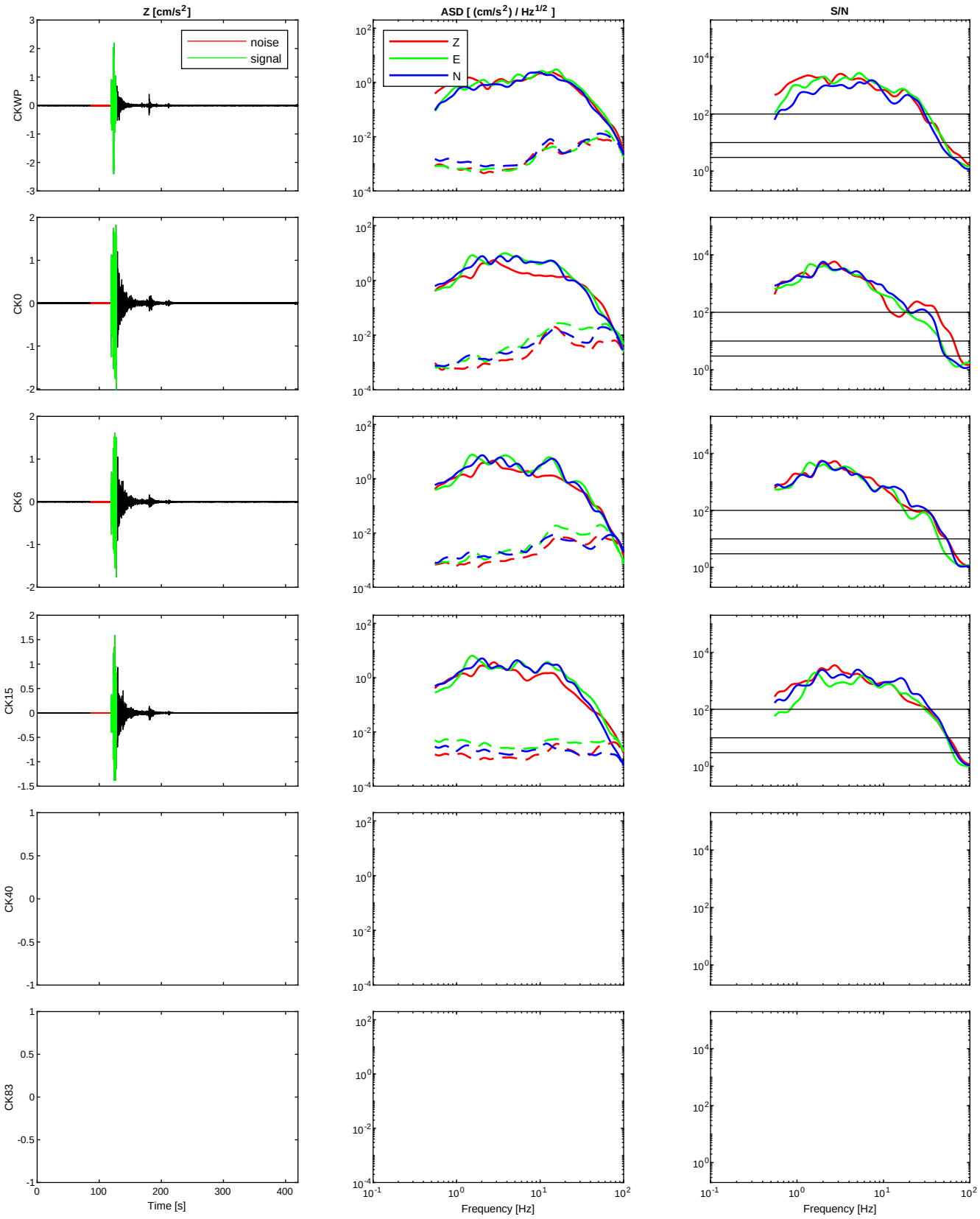

Event #1072 - occurred on 2021/04/11 at 02:52:39 - M_L=2.5 - R_{HYP}=25.2 km - PGA_{CK0}=1.3 cm/s^2

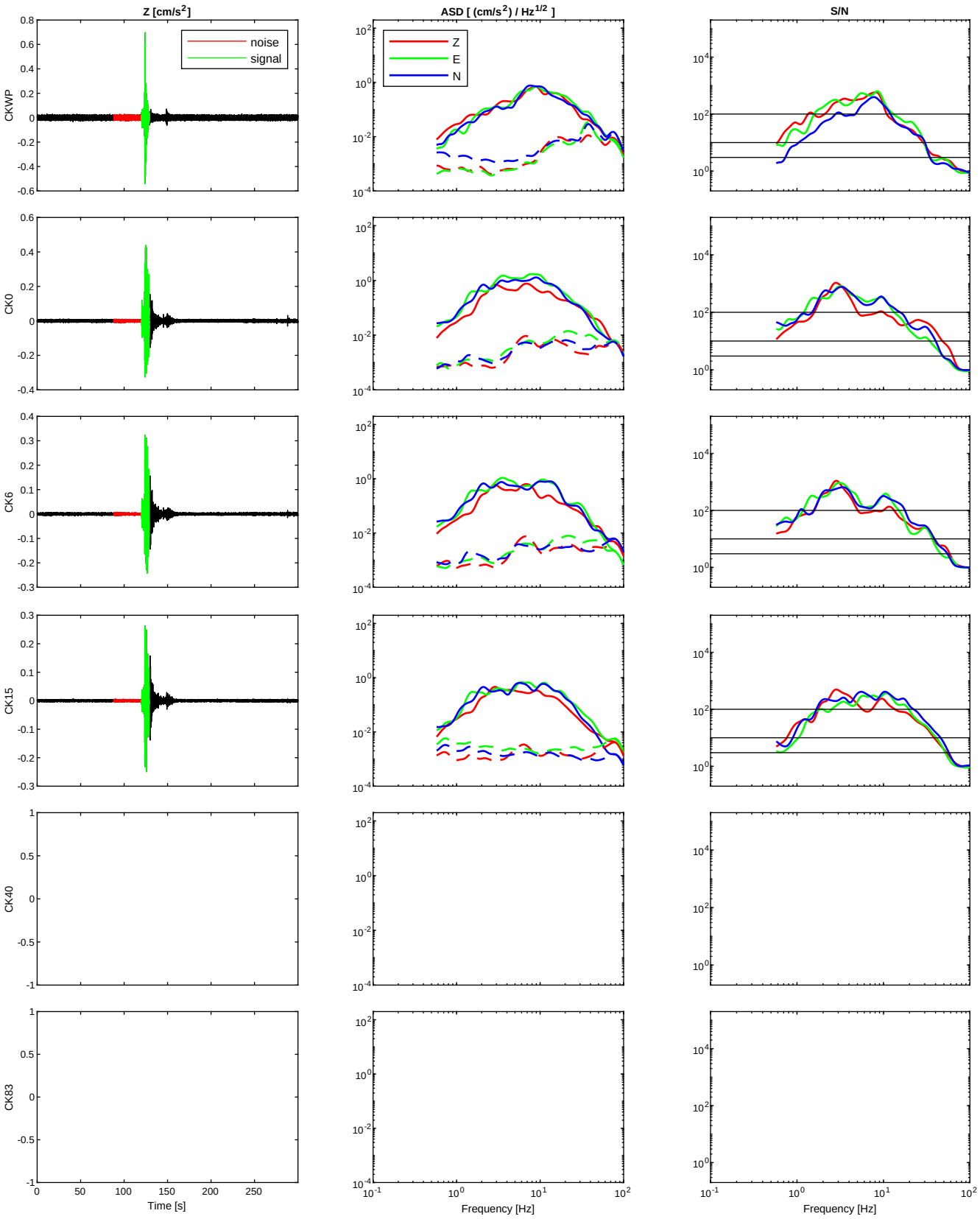

Event #1073 - occurred on 2021/04/11 at 13:19:22 - M_L=3.5 - R_{HYP}=22.7 km - PGA_{CK0}=4.5 cm/s^2

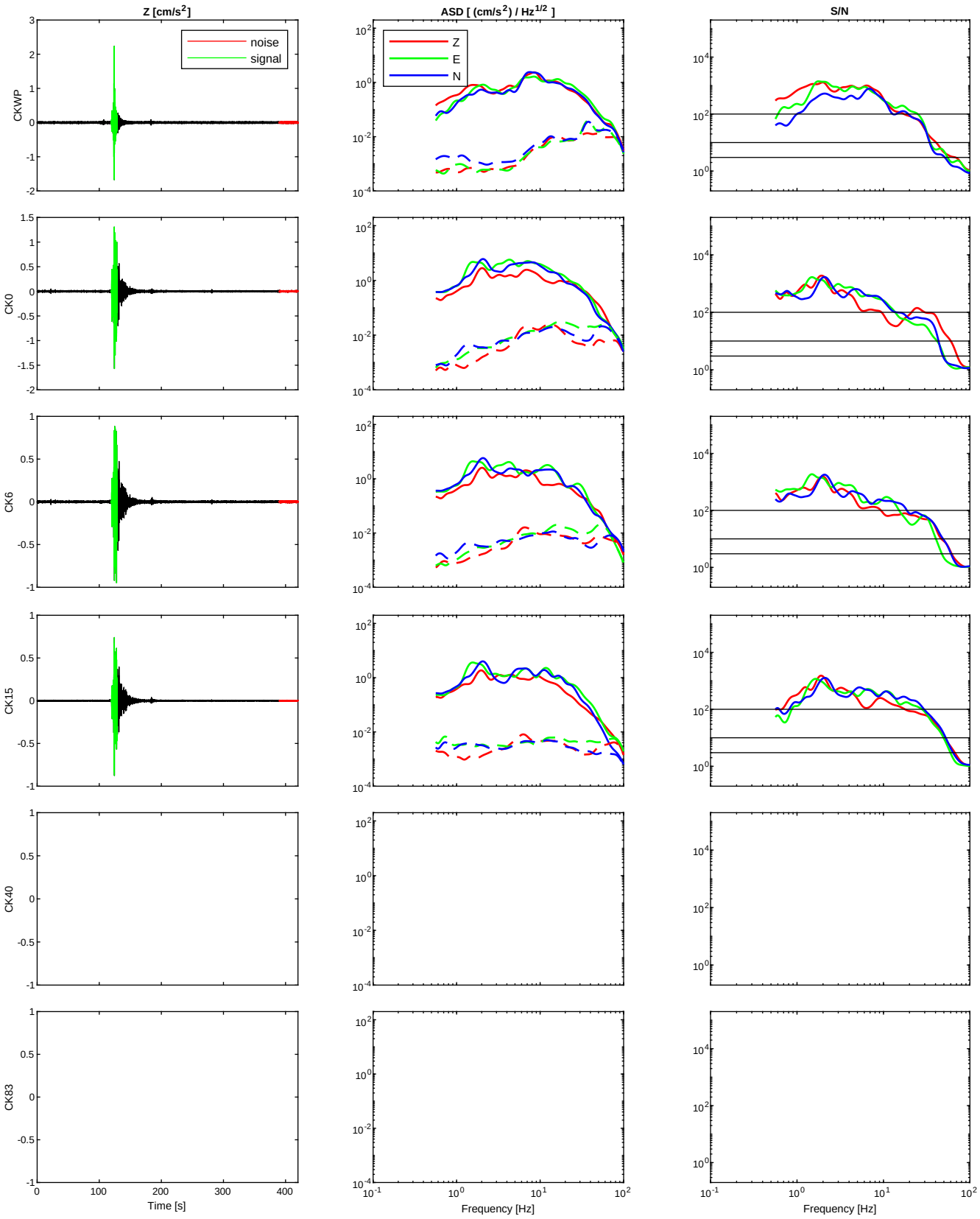

Event #1074 - occurred on 2021/04/13 at 03:44:38 - M_L=3.3 - R_{HYP}=47.4 km - PGA_{CK0}=1.5 cm/s^2

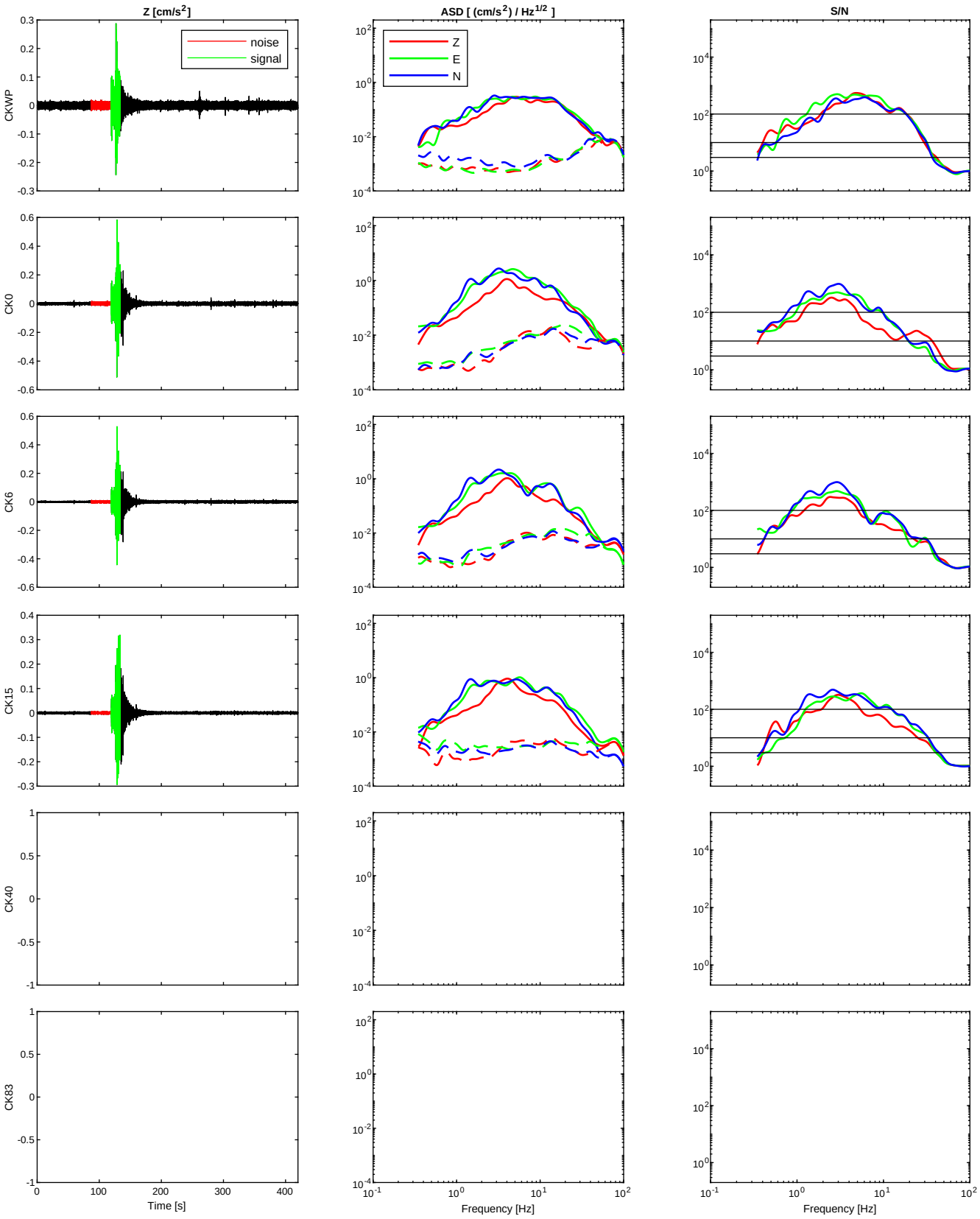

Event #1075 - occurred on 2021/04/13 at 21:56:17 - M_L=3.2 - R_{HYP}=25.5 km - PGA_{CK0}=1.2 cm/s^2

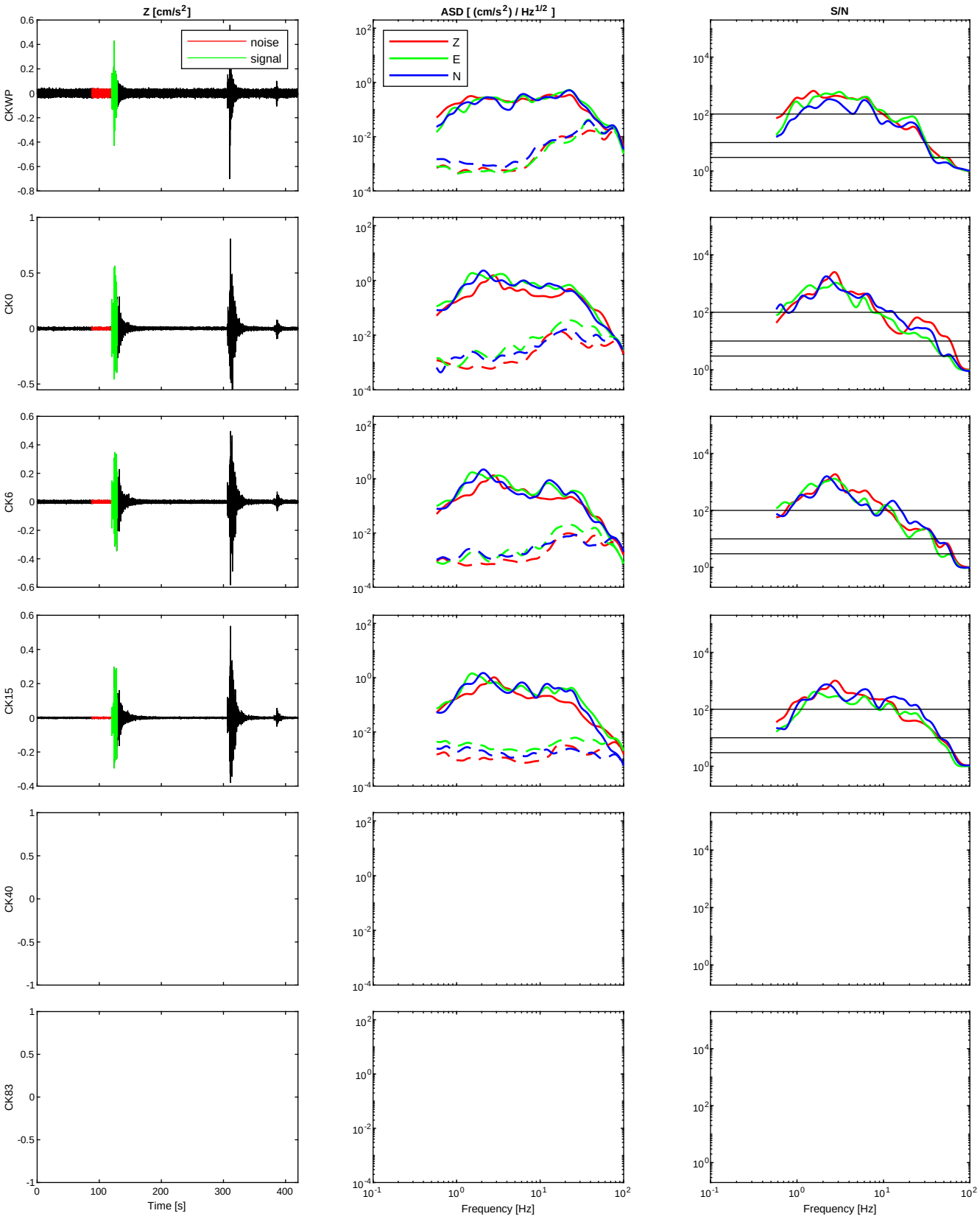

Event #1076 - occurred on 2021/04/13 at 21:59:24 - M_L=2.9 - R_{HYP}=26.2 km - PGA_{CK0}=1.6 cm/s^2

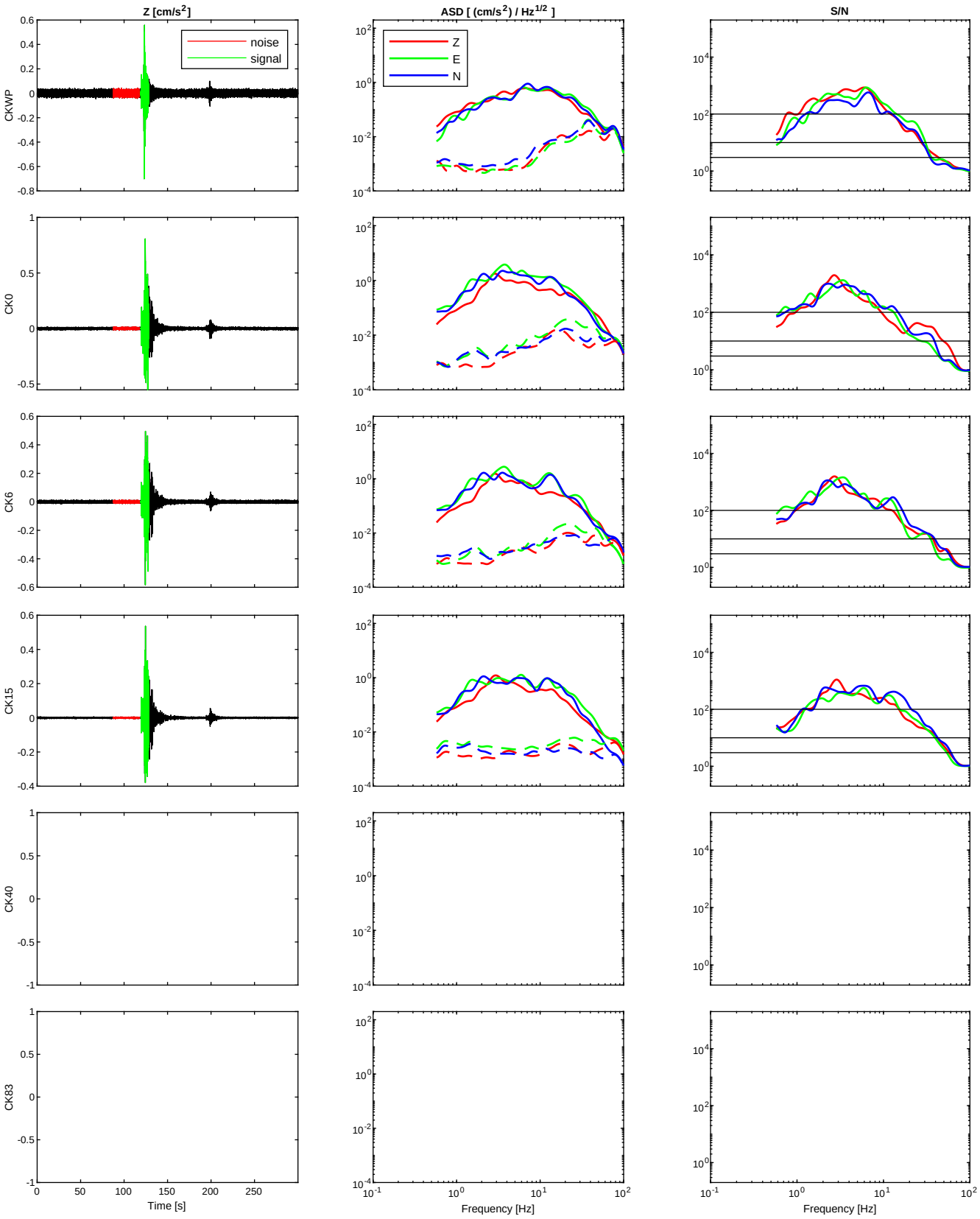

Event #1077 - occurred on 2021/04/21 at 03:16:15 - M_L=2.4 - R_{HYP}=18.1 km - PGA_{CK0}=10.7 cm/s^2

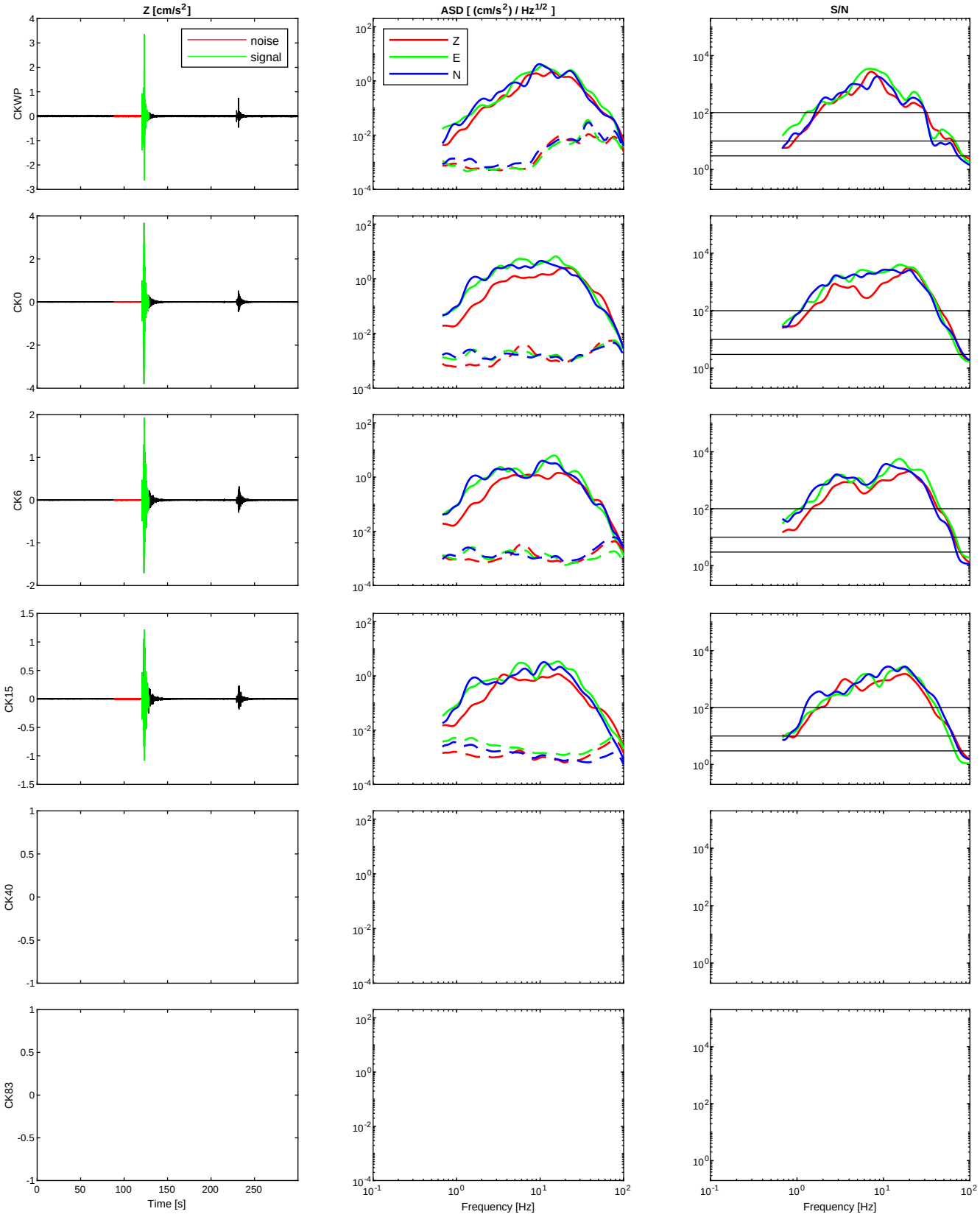

Event #1078 - occurred on 2021/04/21 at 03:18:04 - M_L=1.9 - R_{HYP}=17.9 km - PGA_{CK0}=1.7 cm/s^2

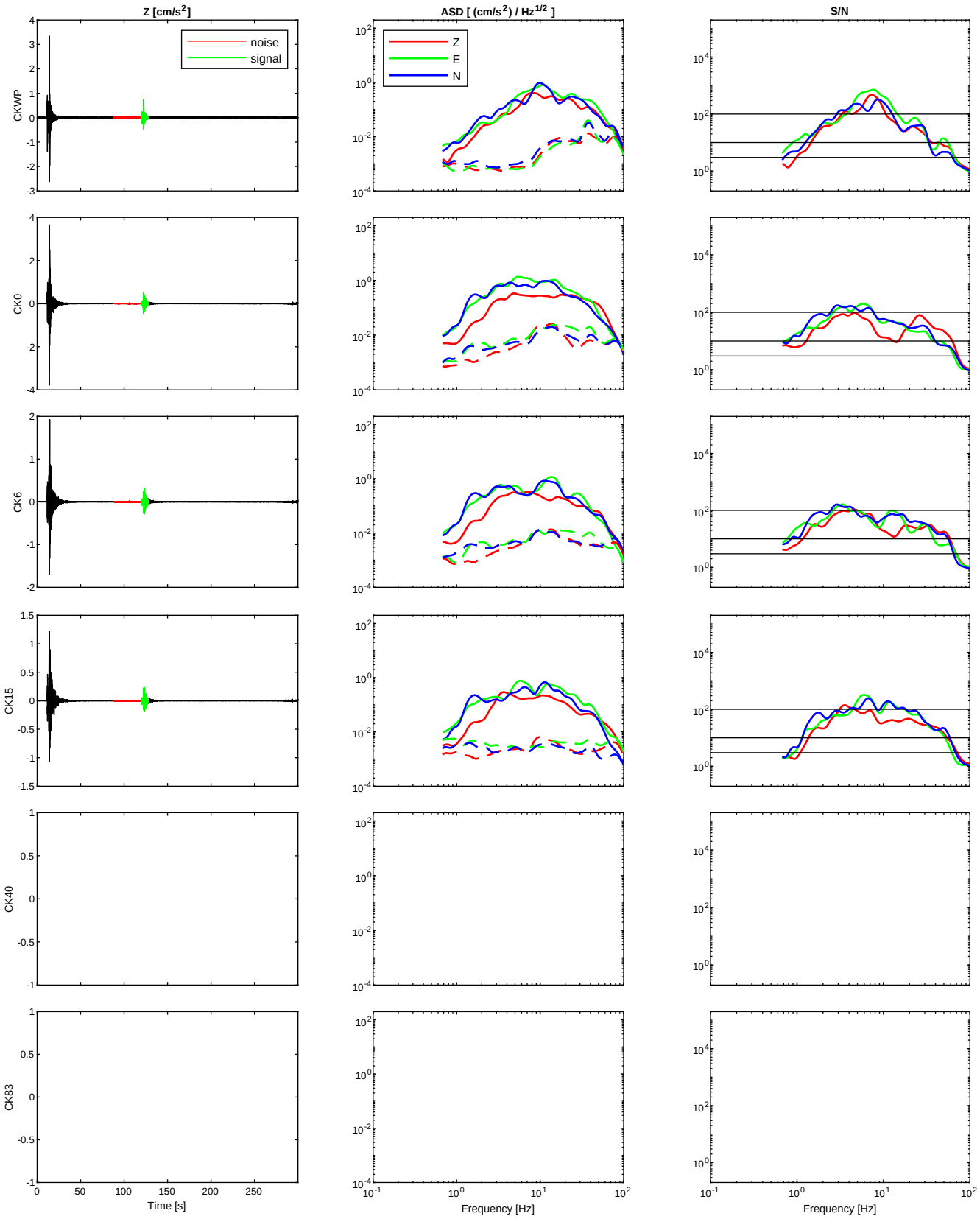

Event #1079 - occurred on 2021/05/02 at 15:57:55 - M_L=2.7 - R_{HYP}=33.1 km - PGA_{CK0}=1.2 cm/s^2

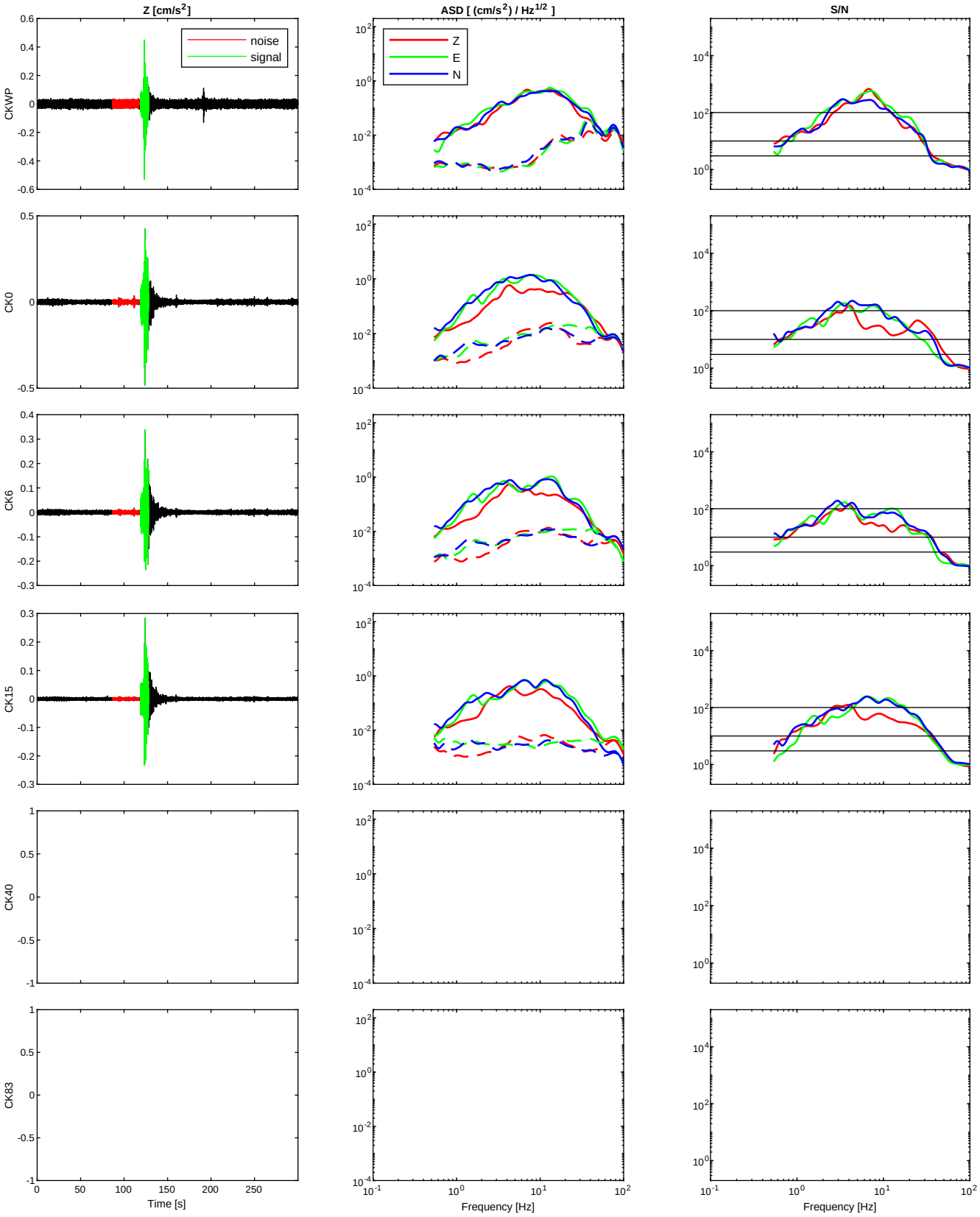

Event #1080 - occurred on 2021/05/07 at 12:10:38 - M_L=2.5 - R_{HYP}=24.4 km - PGA_{CK0}=2.3 cm/s^2

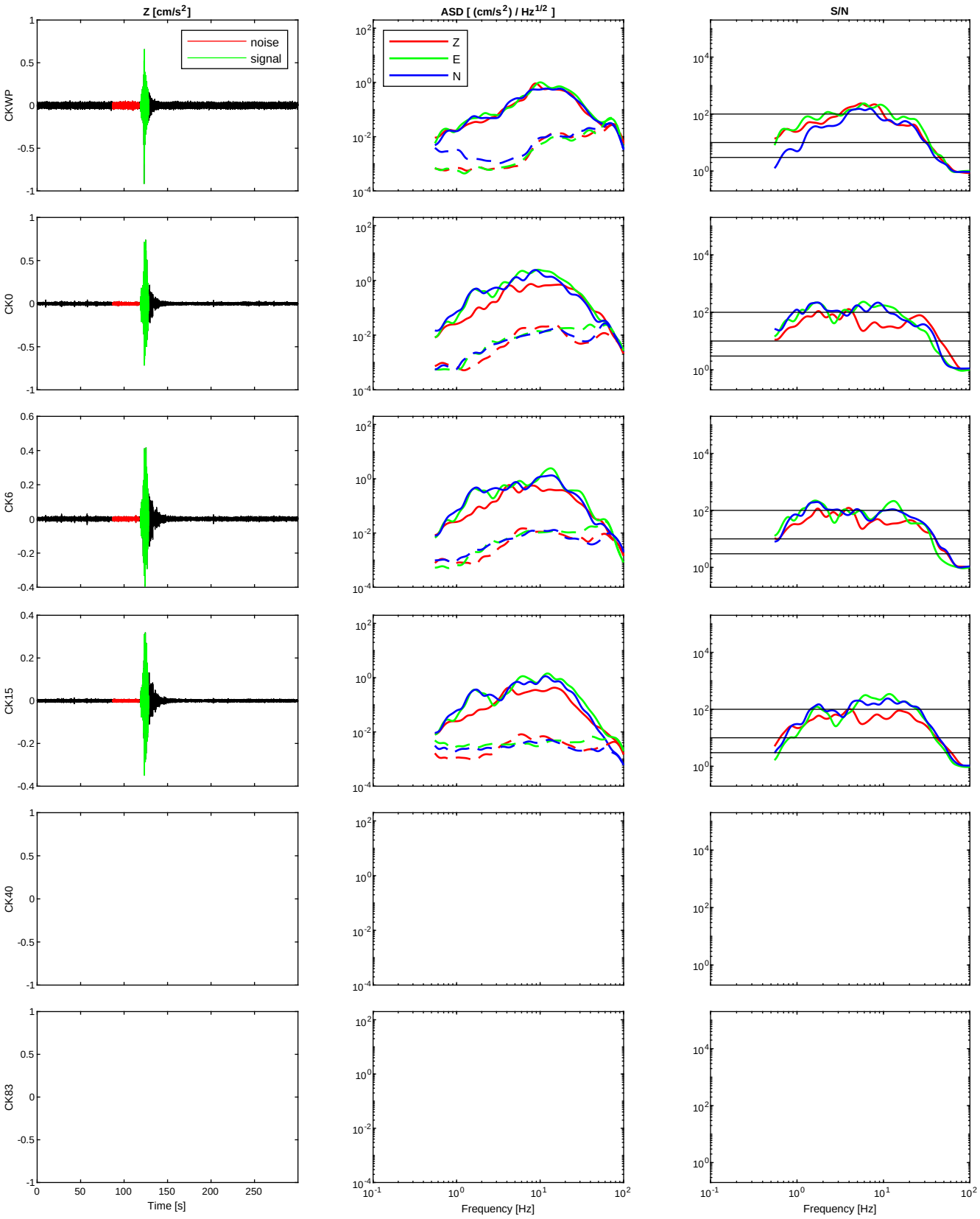

Event #1081 - occurred on 2021/05/12 at 23:52:17 - M_L=1.8 - R_{HYP}=22.8 km - PGA_{CK0}=2.0 cm/s^2

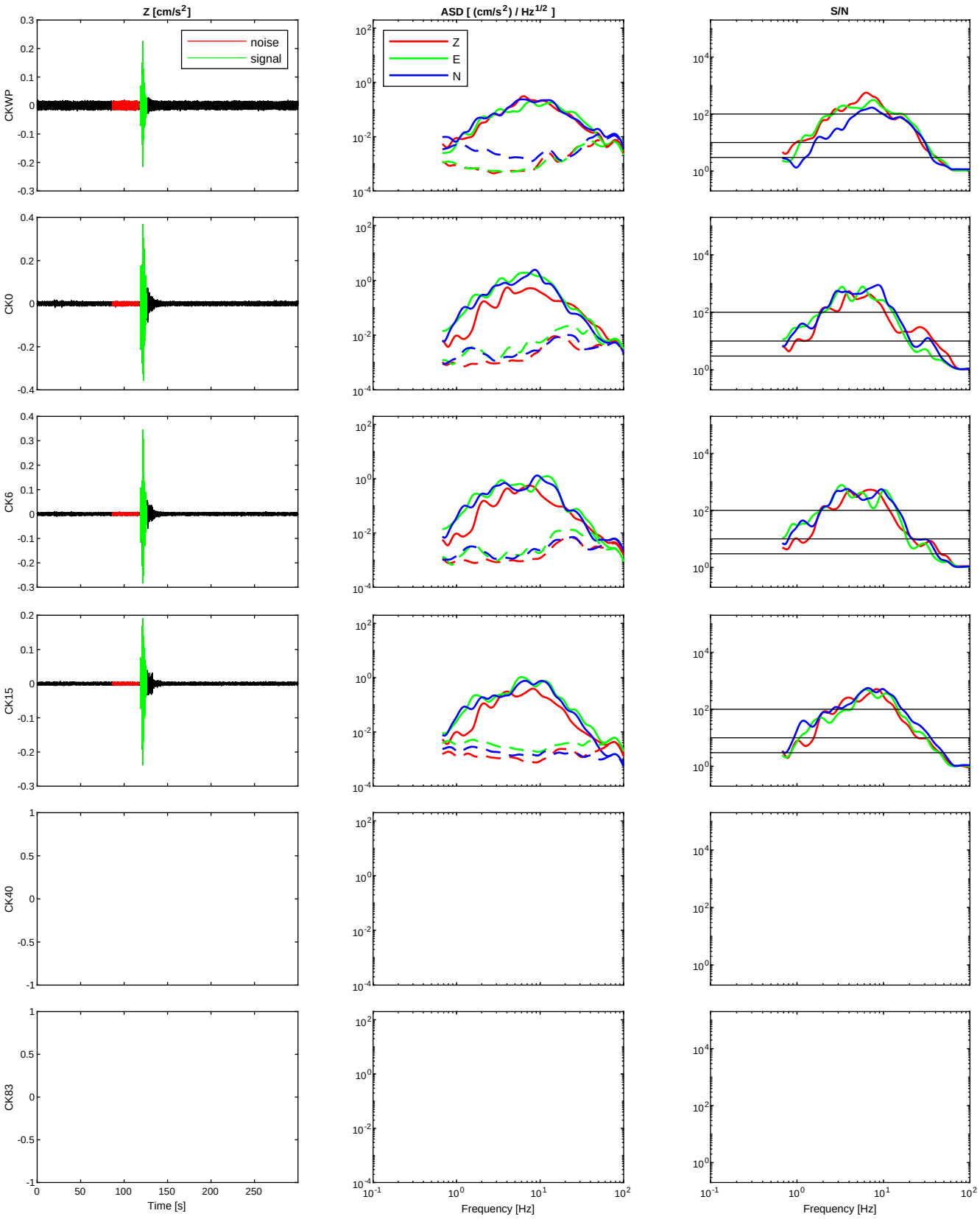

Event #1082 - occurred on 2021/05/20 at 22:09:11 - M_L=3.8 - R_{HYP}=20.5 km - PGA_{CK0}=18.2 cm/s^2

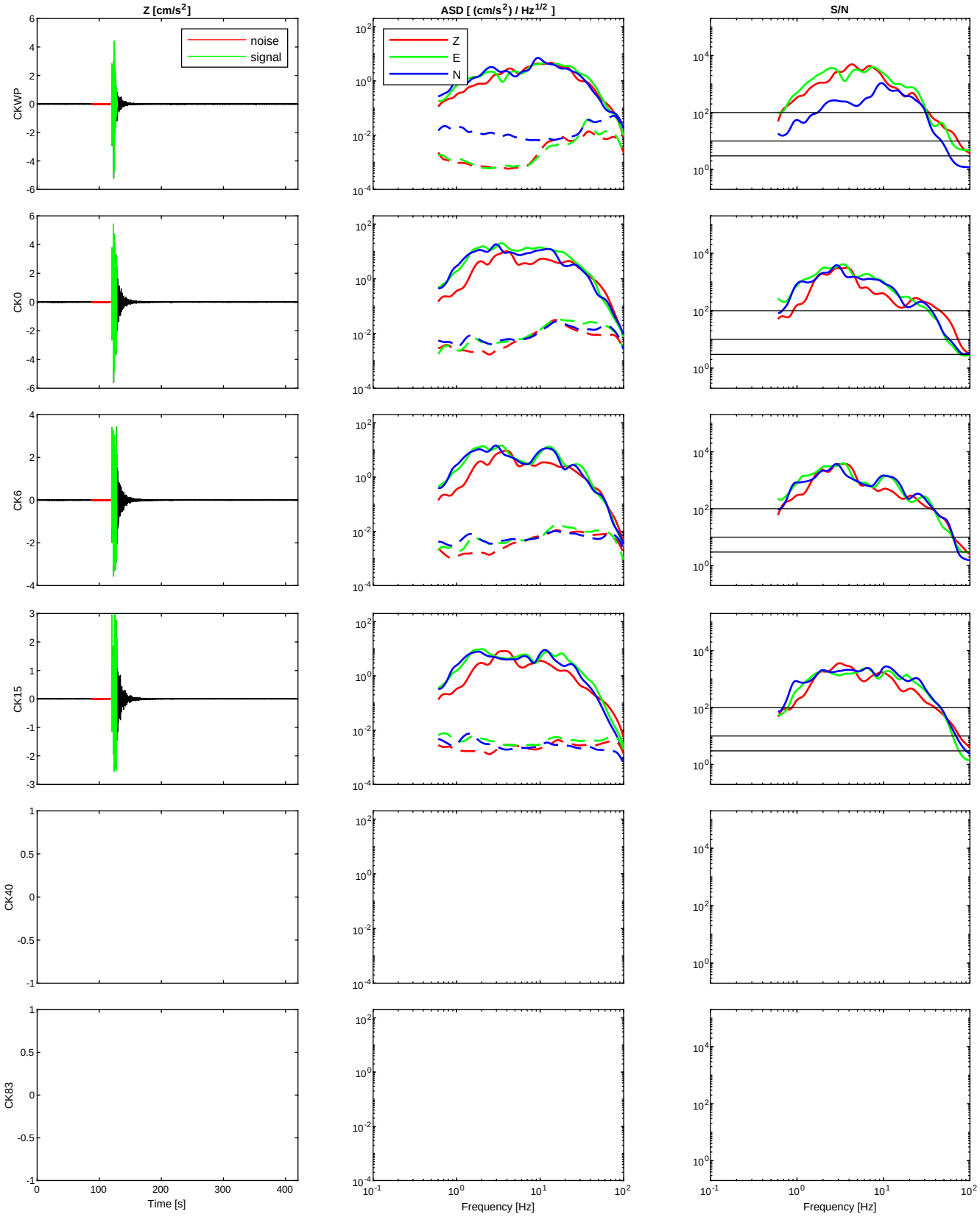

Event #1083 - occurred on 2021/05/20 at 23:26:22 - M_L=2 - R_{HYP}=20.9 km - PGA_{CK0}=1.2 cm/s^2

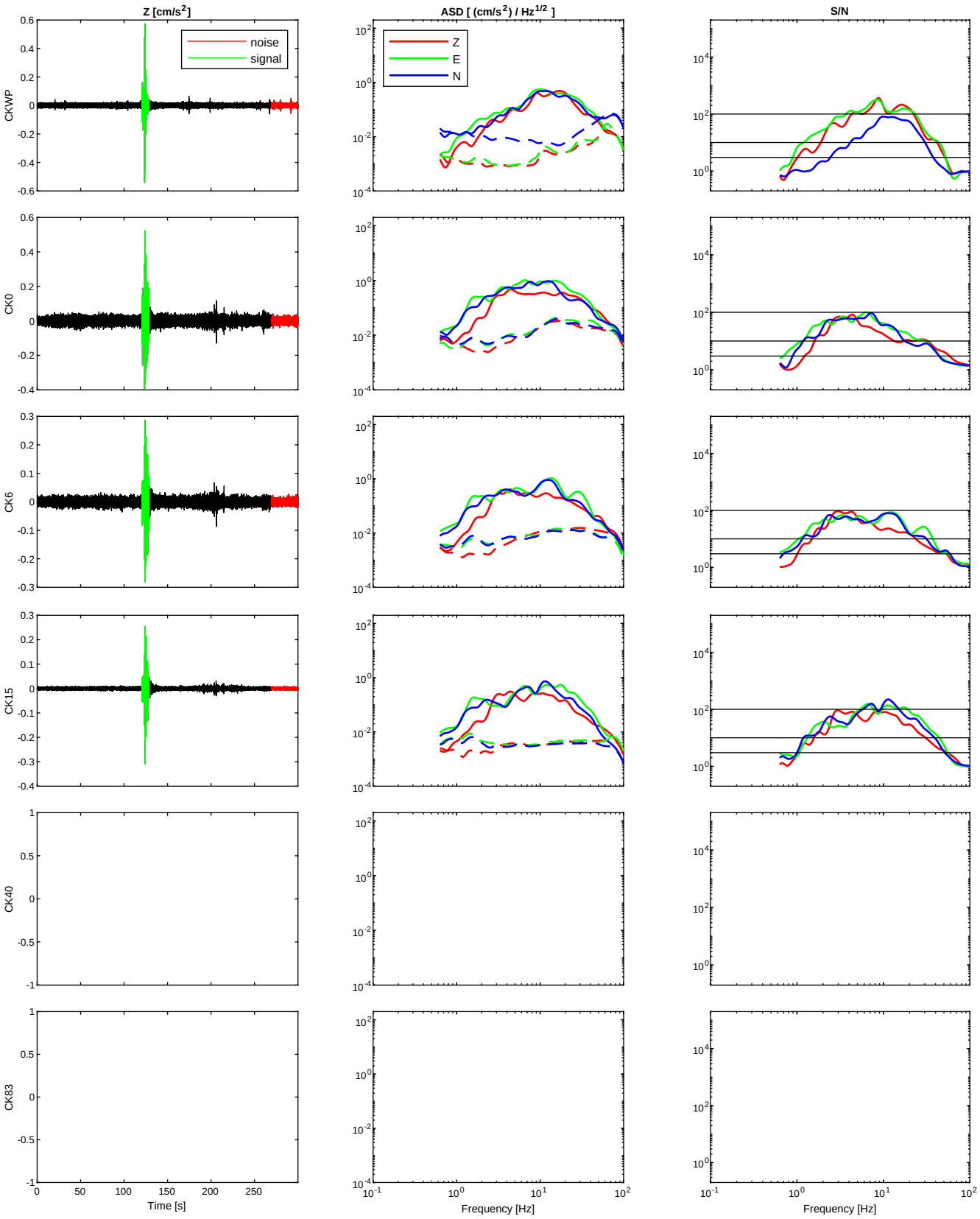

Event #1084 - occurred on 2021/05/25 at 20:46:37 - M_L=2.1 - R_{HYP}=36.4 km - PGA_{CK0}=0.7 cm/s^2

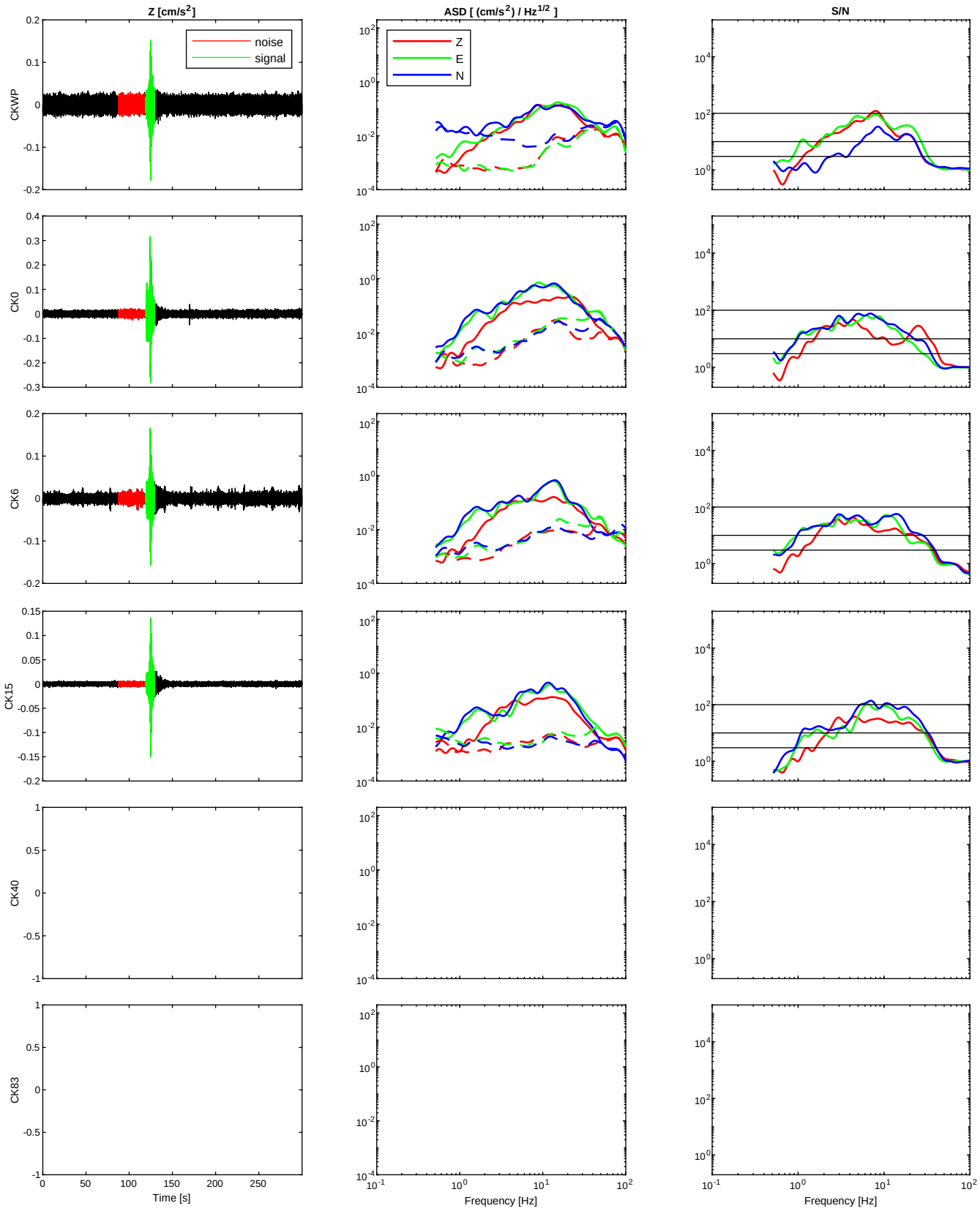

Event #1085 - occurred on 2021/05/27 at 18:39:04 - M_L=4 - R_{HYP}=109.3 km - PGA_{CK0}=1.2 cm/s^2

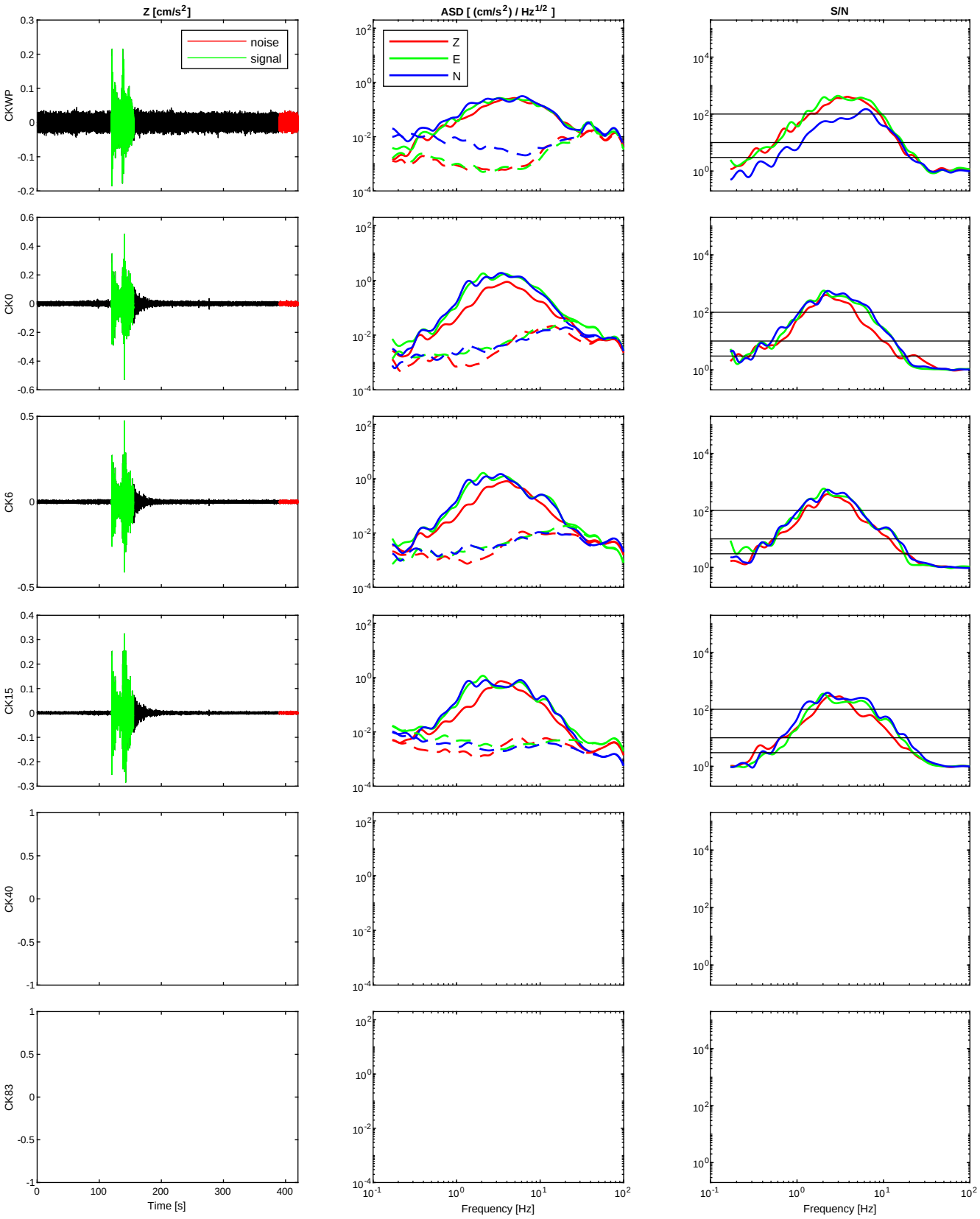

Event #1086 - occurred on 2021/05/29 at 15:07:51 - M_L=3.6 - R_{HYP}=64.2 km - PGA_{CK0}=1.6 cm/s^2

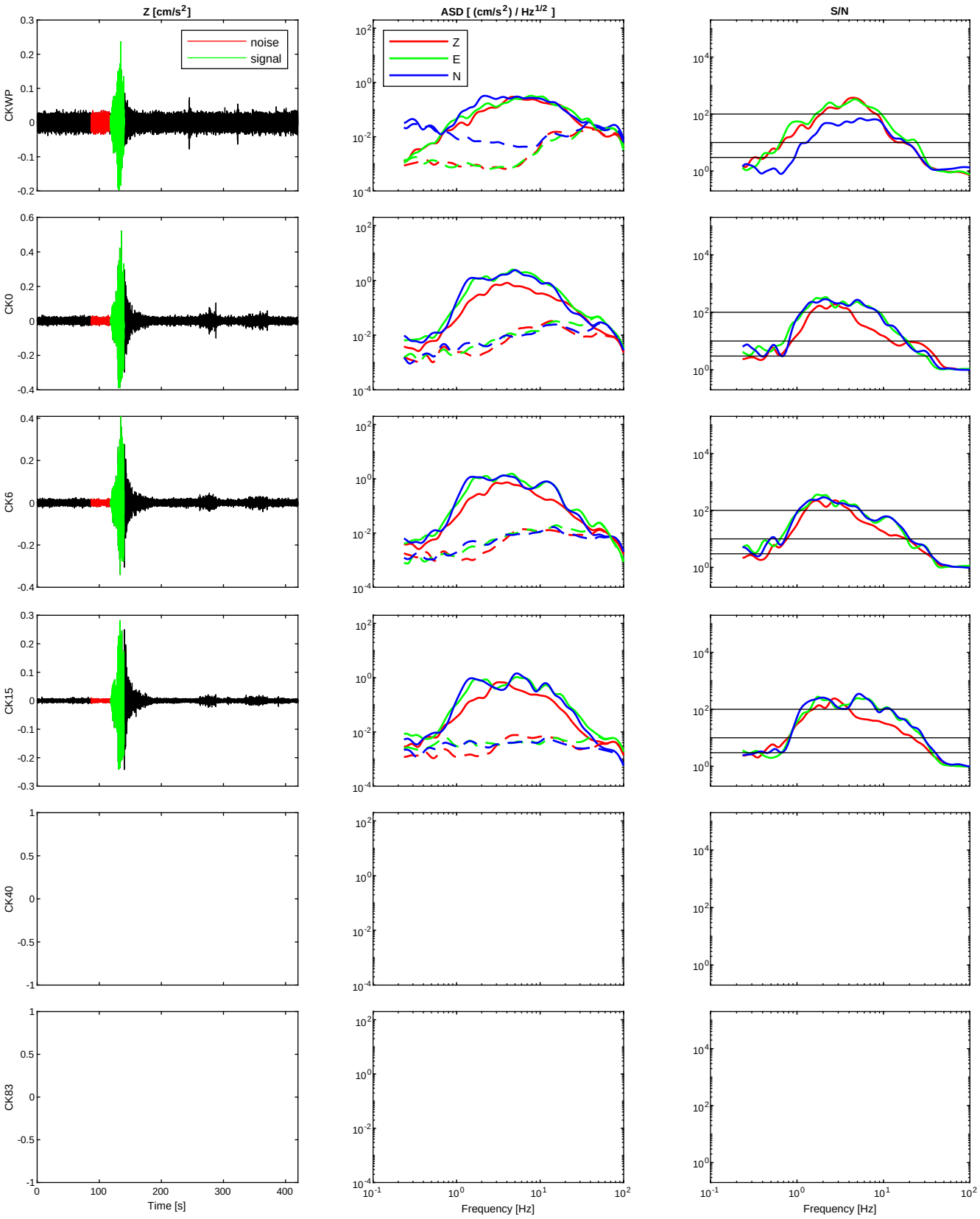

Event #1087 - occurred on 2021/06/01 at 21:33:09 - M_L=2.7 - R_{HYP}=26.3 km - PGA_{CK0}=18.9 cm/s^2

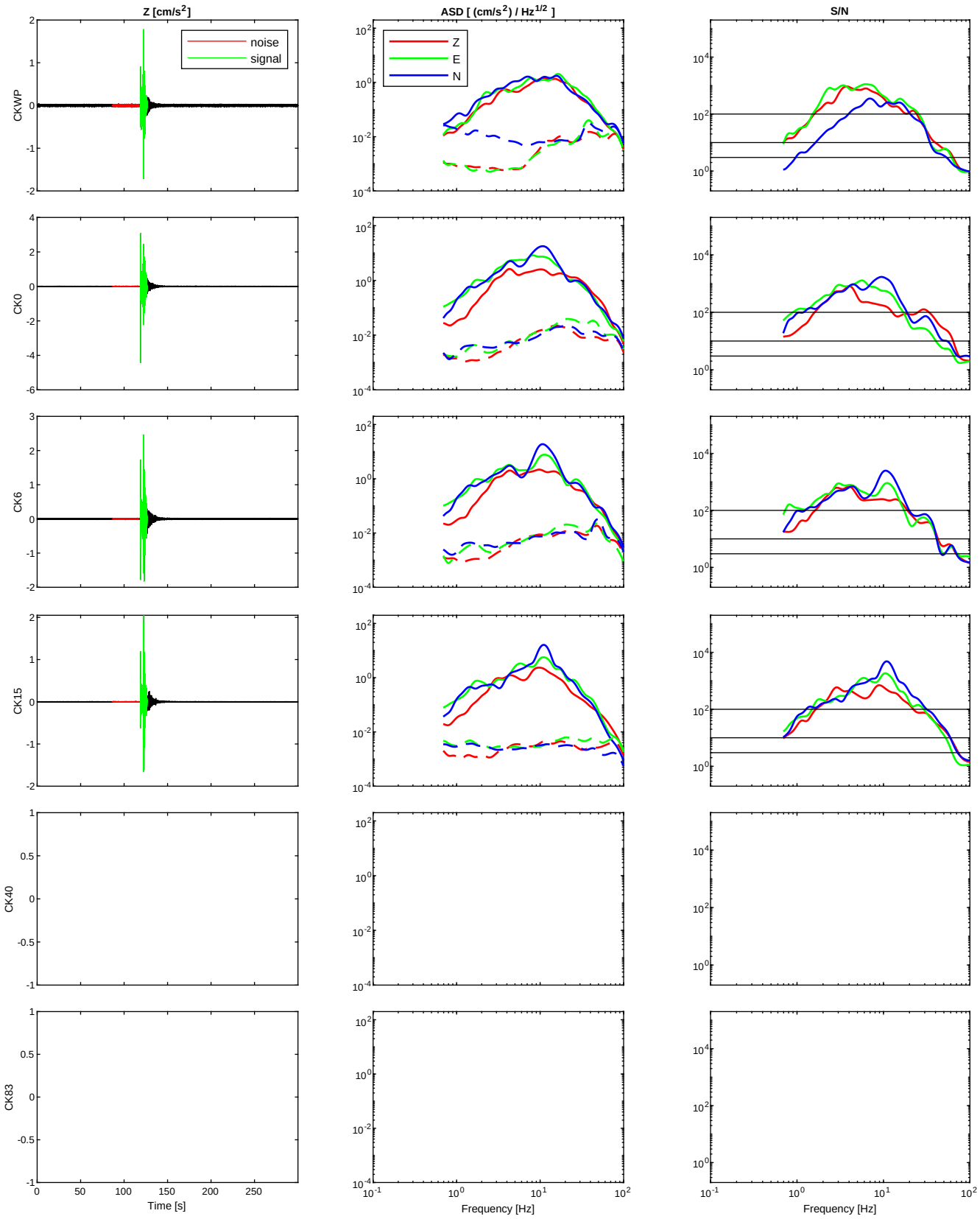

Event #1088 - occurred on 2021/06/03 at 15:06:14 - M_L=4.7 - R_{HYP}=143.0 km - PGA_{CK0}=2.3 cm/s^2

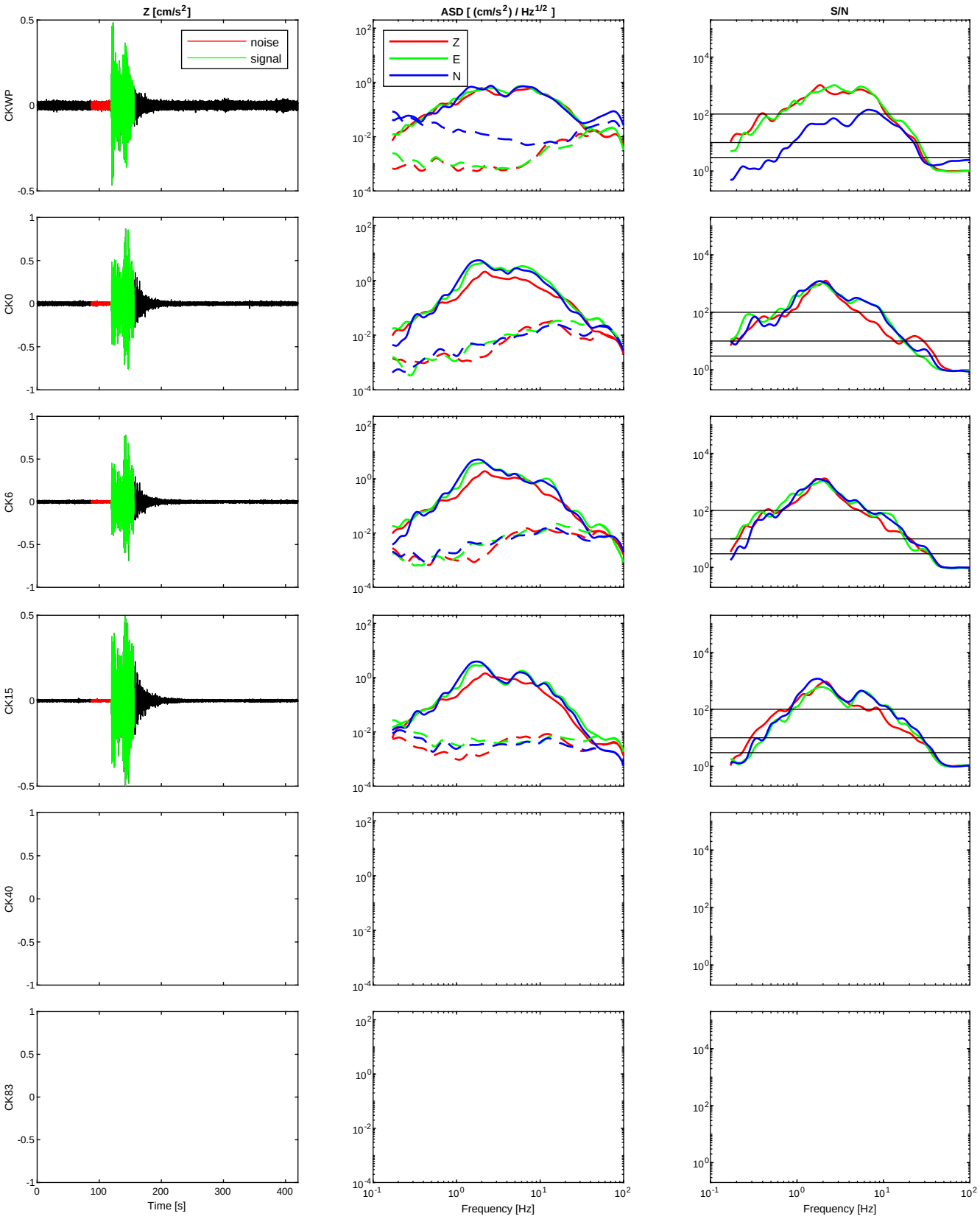

Event #1089 - occurred on 2021/06/08 at 09:16:05 - M_L=1.9 - R_{HYP}=16.7 km - PGA_{CK0}=2.2 cm/s^2

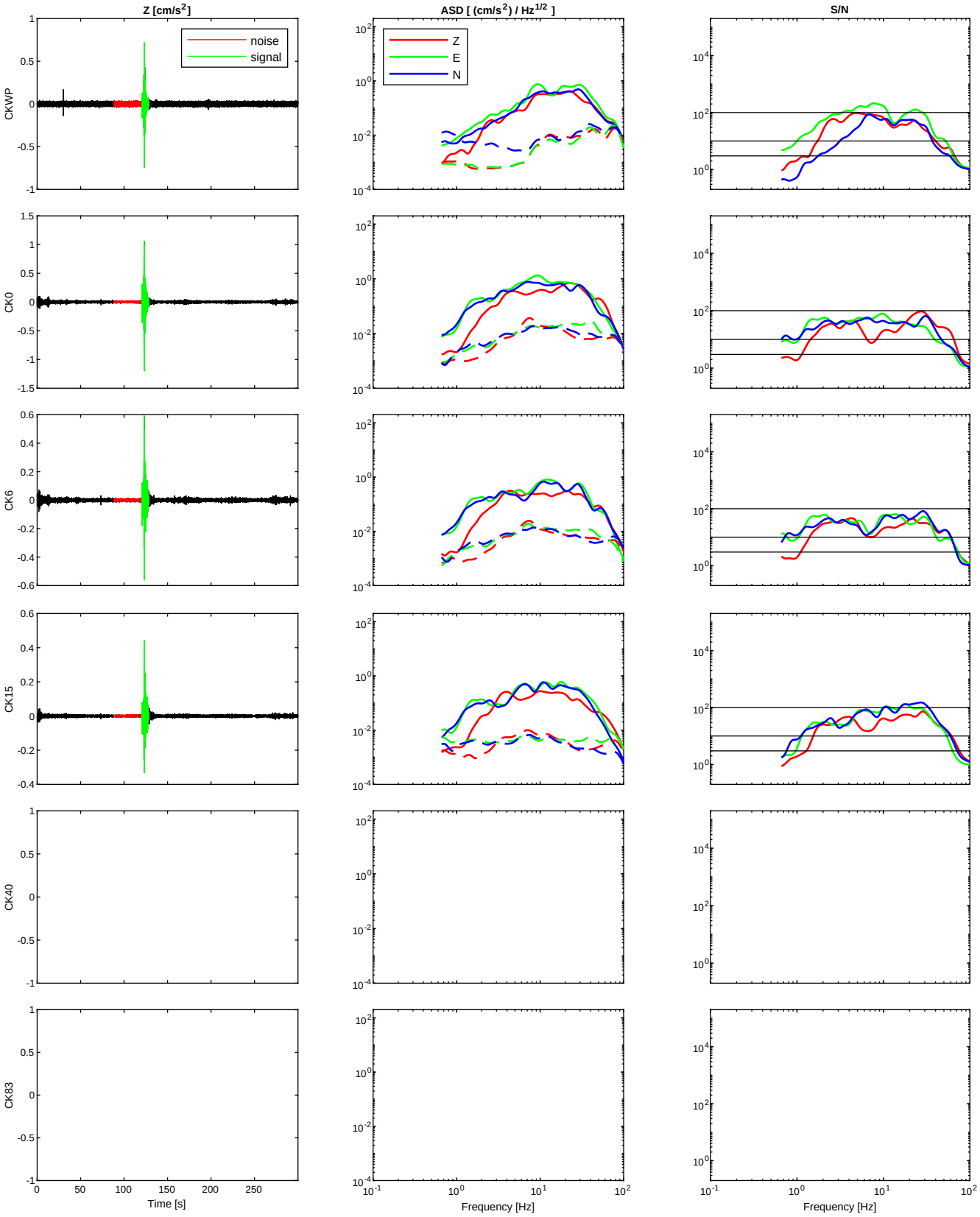

Event #1090 - occurred on 2021/06/08 at 14:37:14 - M_L=2.6 - R_{HYP}=21.1 km - PGA_{CK0}=5.3 cm/s^2

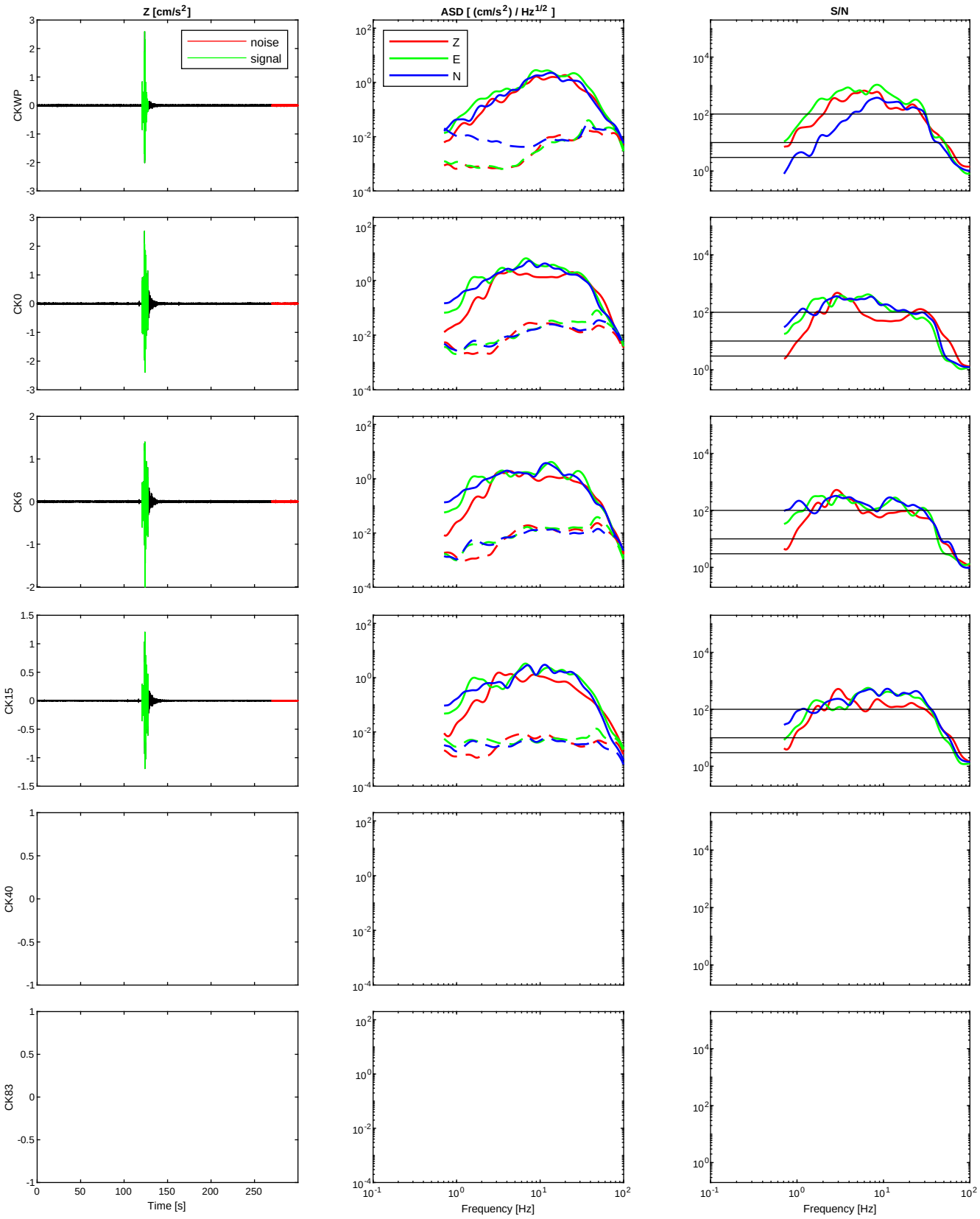

Event #1091 - occurred on 2021/06/23 at 23:10:54 - M_L=2.4 - R_{HYP}=19.9 km - PGA_{CK0}=6.4 cm/s^2

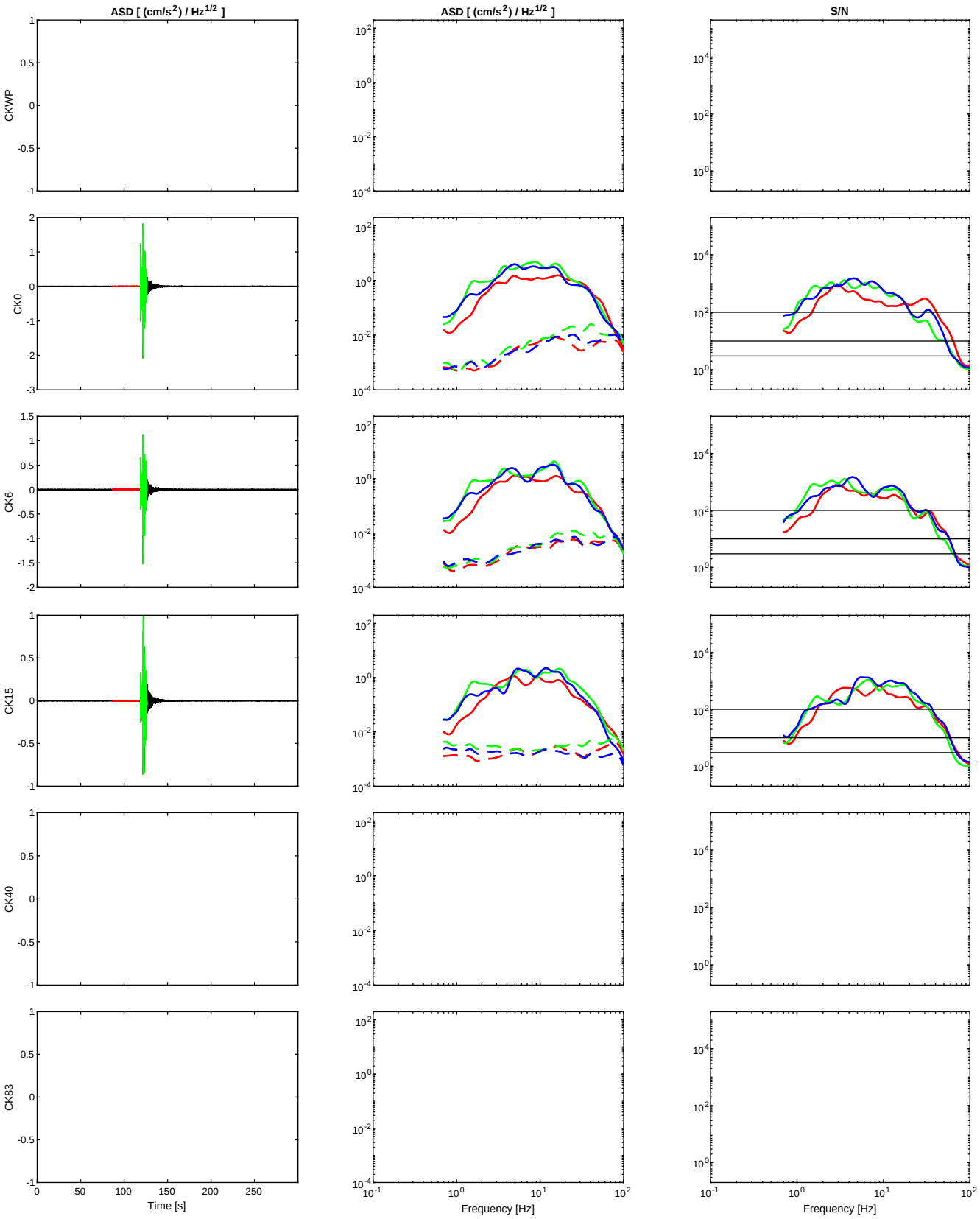

Event #1092 - occurred on 2021/06/24 at 08:58:54 - M_L=3.2 - R_{HYP}=42.2 km - PGA_{CK0}=1.9 cm/s^2

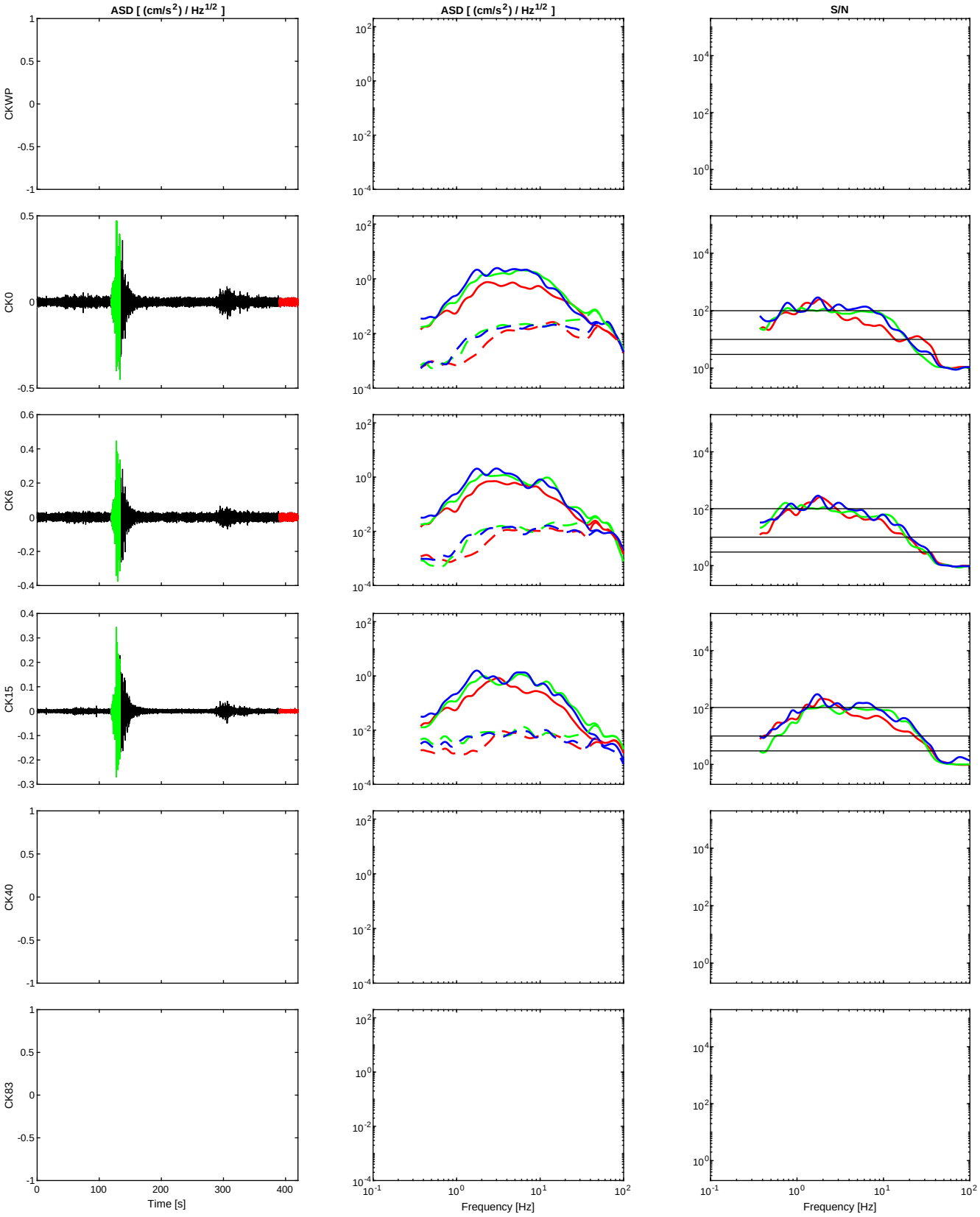

Event #1093 - occurred on 2021/06/25 at 11:02:32 - M_L=4.3 - R_{HYP}=42.9 km - PGA_{CK0}=6.8 cm/s^2

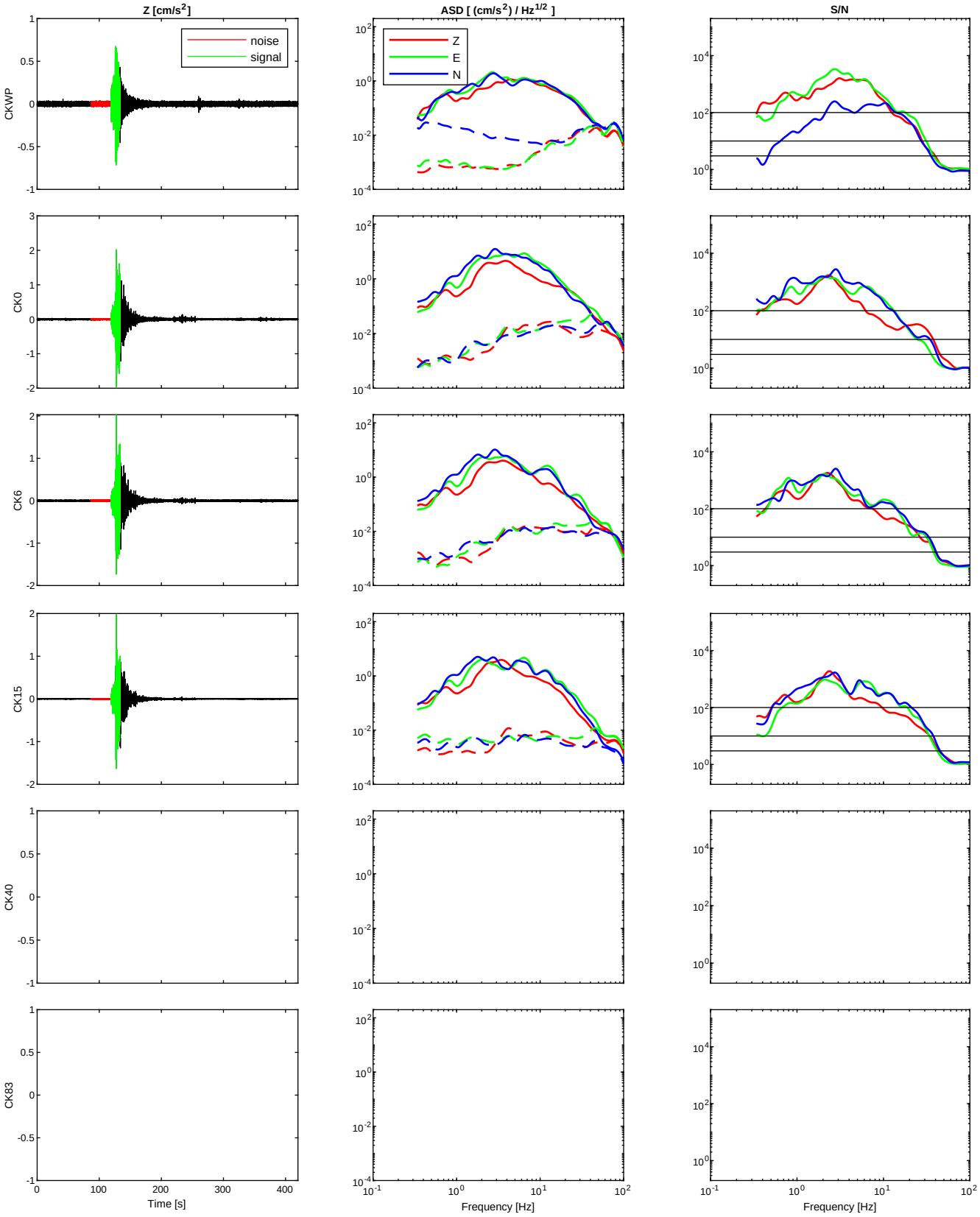

Event #1094 - occurred on 2021/06/25 at 11:13:40 - M_L=3.6 - R_{HYP}=43.4 km - PGA_{CK0}=2.9 cm/s^2

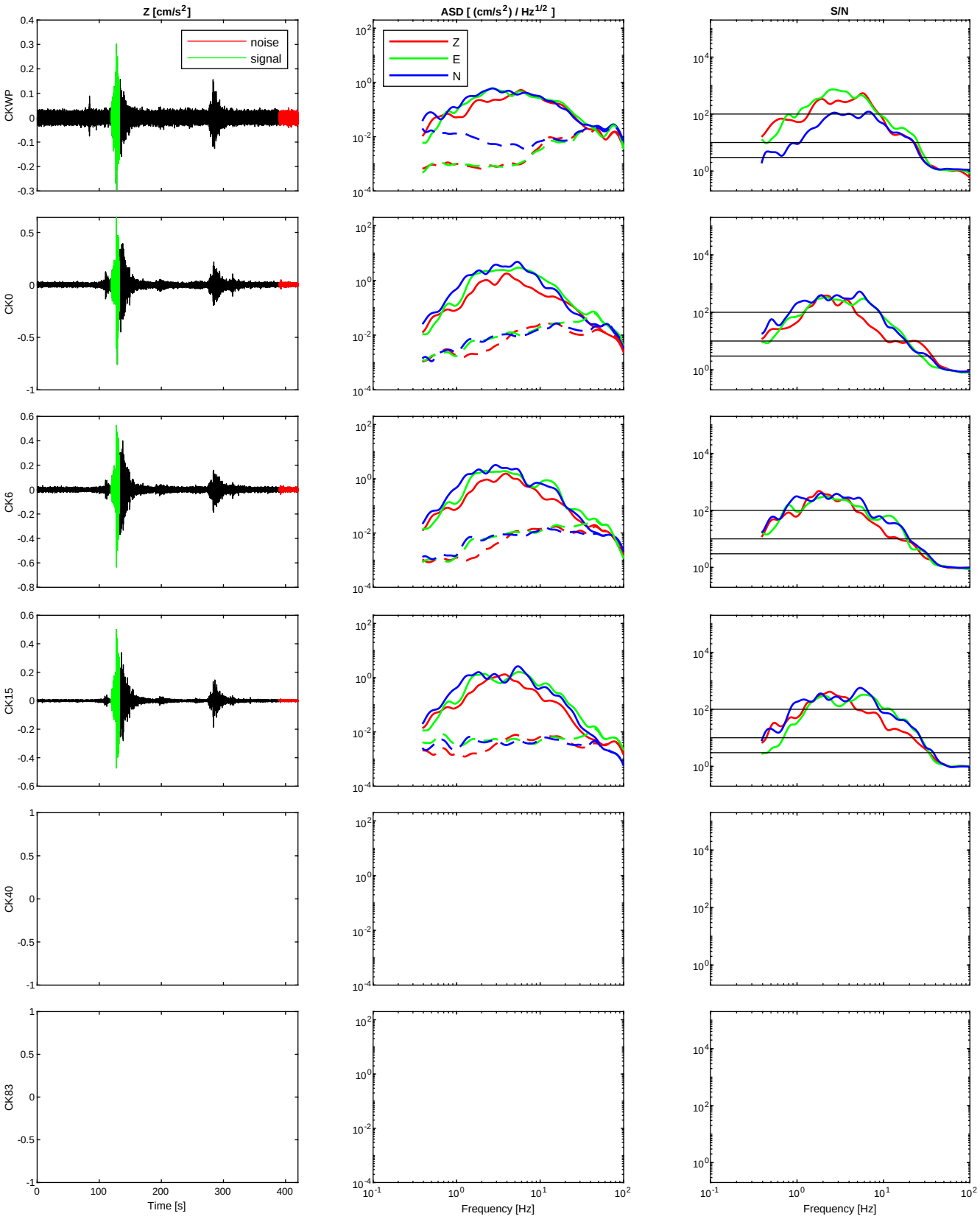

Event #1095 - occurred on 2021/07/12 at 18:57:41 - M_L=2.6 - R_{HYP}=22.1 km - PGA_{CK0}=16.8 cm/s^2

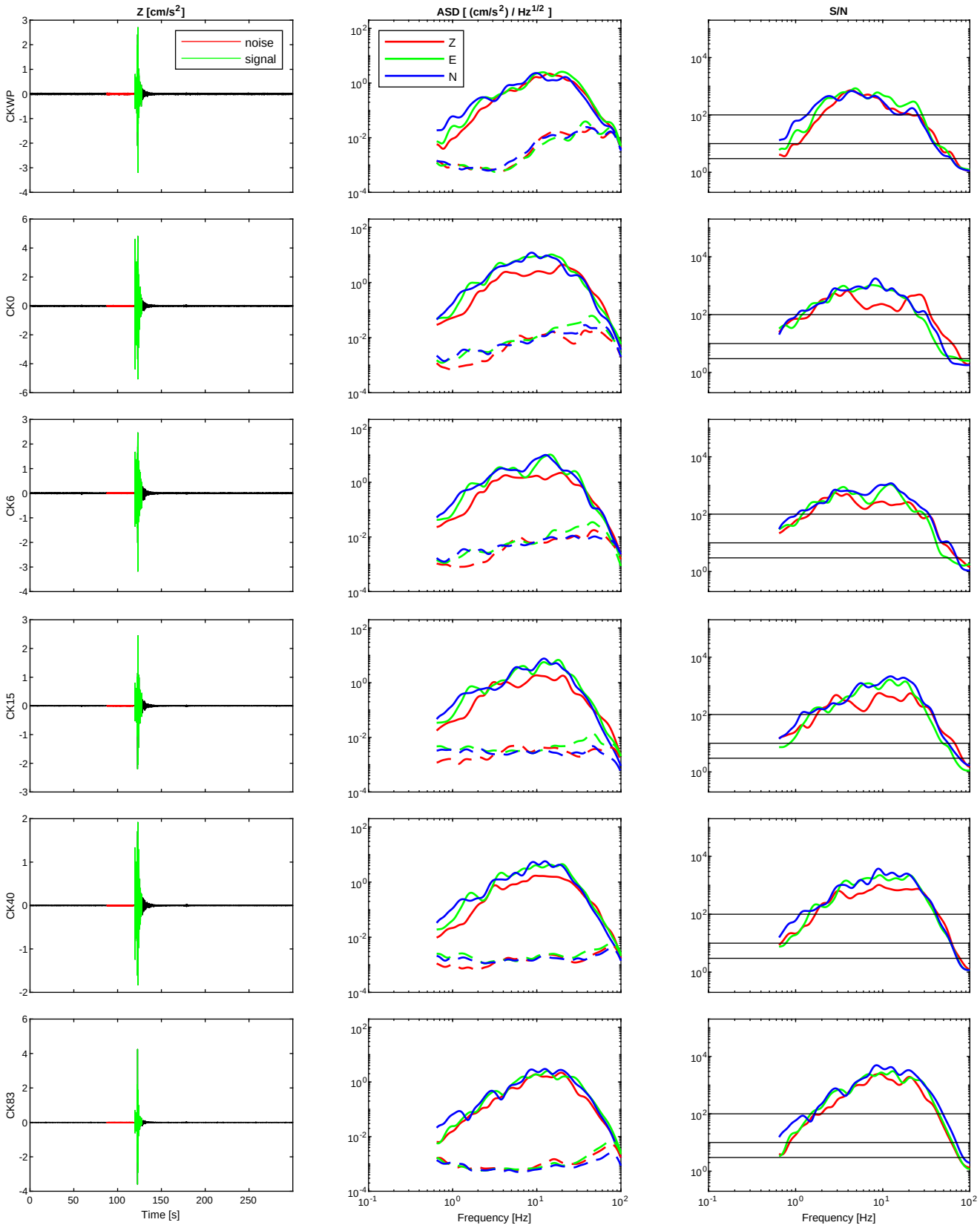

Event #1096 - occurred on 2021/07/13 at 08:22:53 - M_L=2.2 - R_{HYP}=22.0 km - PGA_{CK0}=5.4 cm/s^2

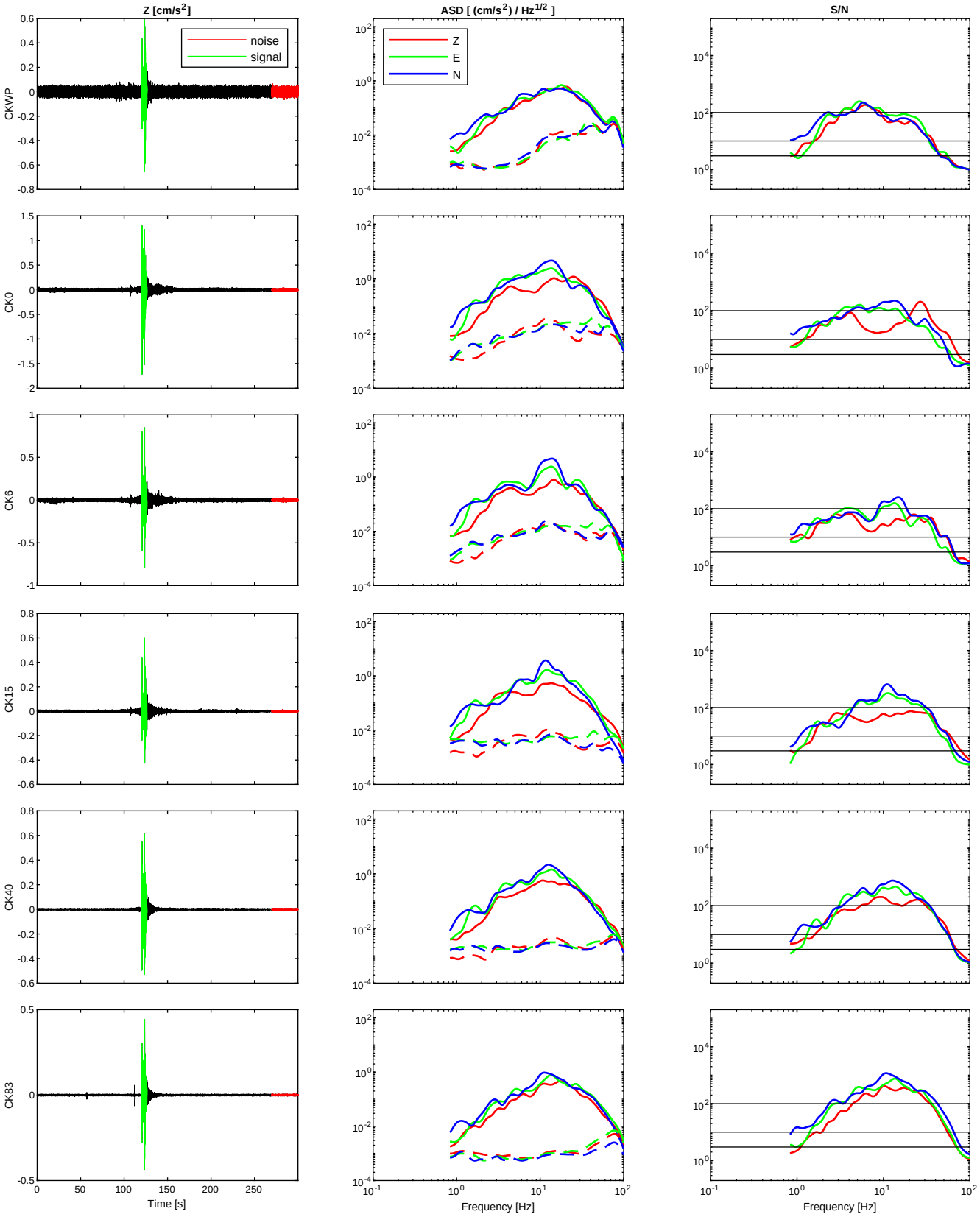

Event #1097 - occurred on 2021/07/16 at 02:09:11 - M_L=3.5 - R_{HYP}=34.2 km - PGA_{CK0}=2.4 cm/s^2

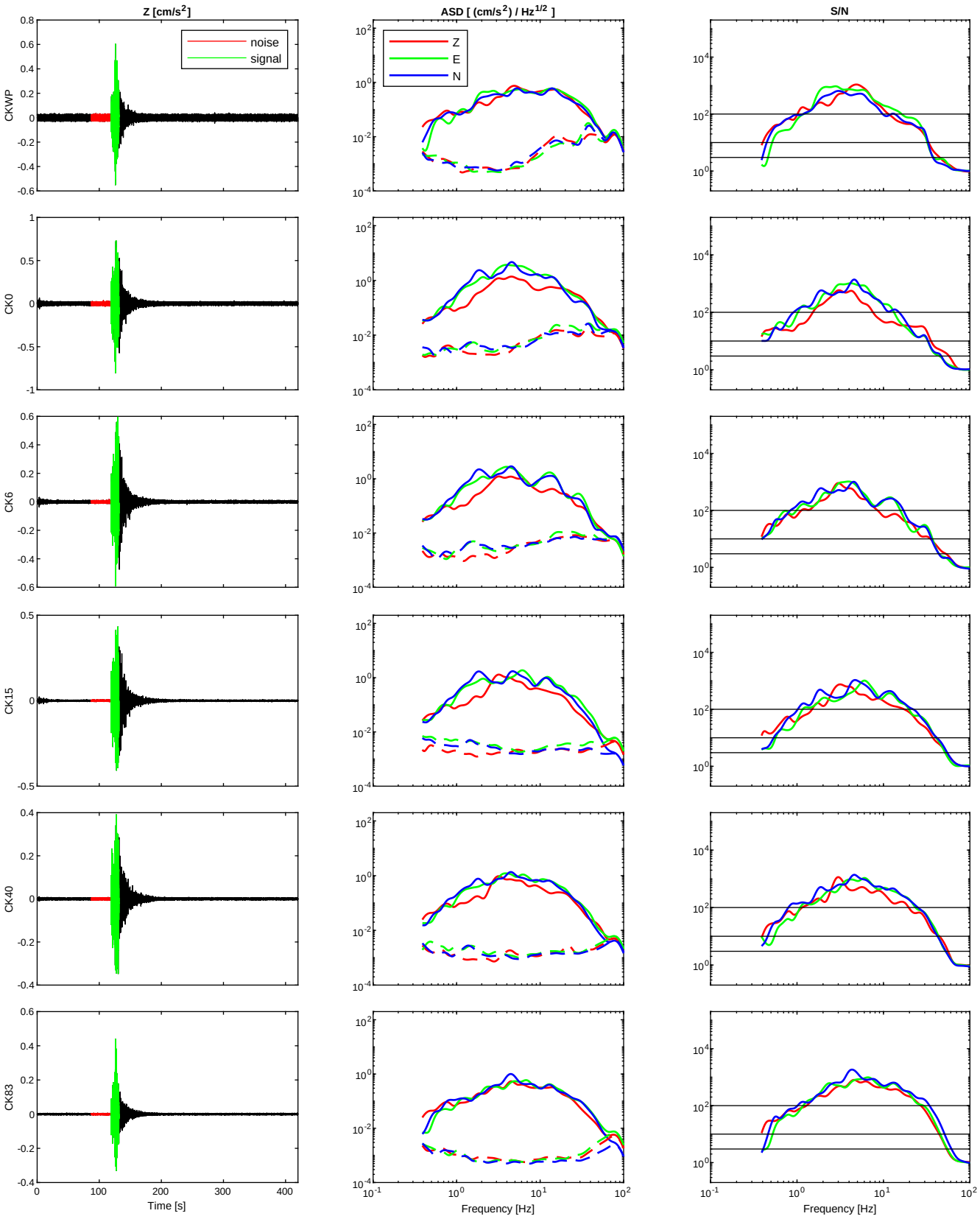

Event #1098 - occurred on 2021/08/09 at 05:44:22 - M_L=2.9 - R_{HYP}=22.3 km - PGA_{CK0}=7.4 cm/s^2

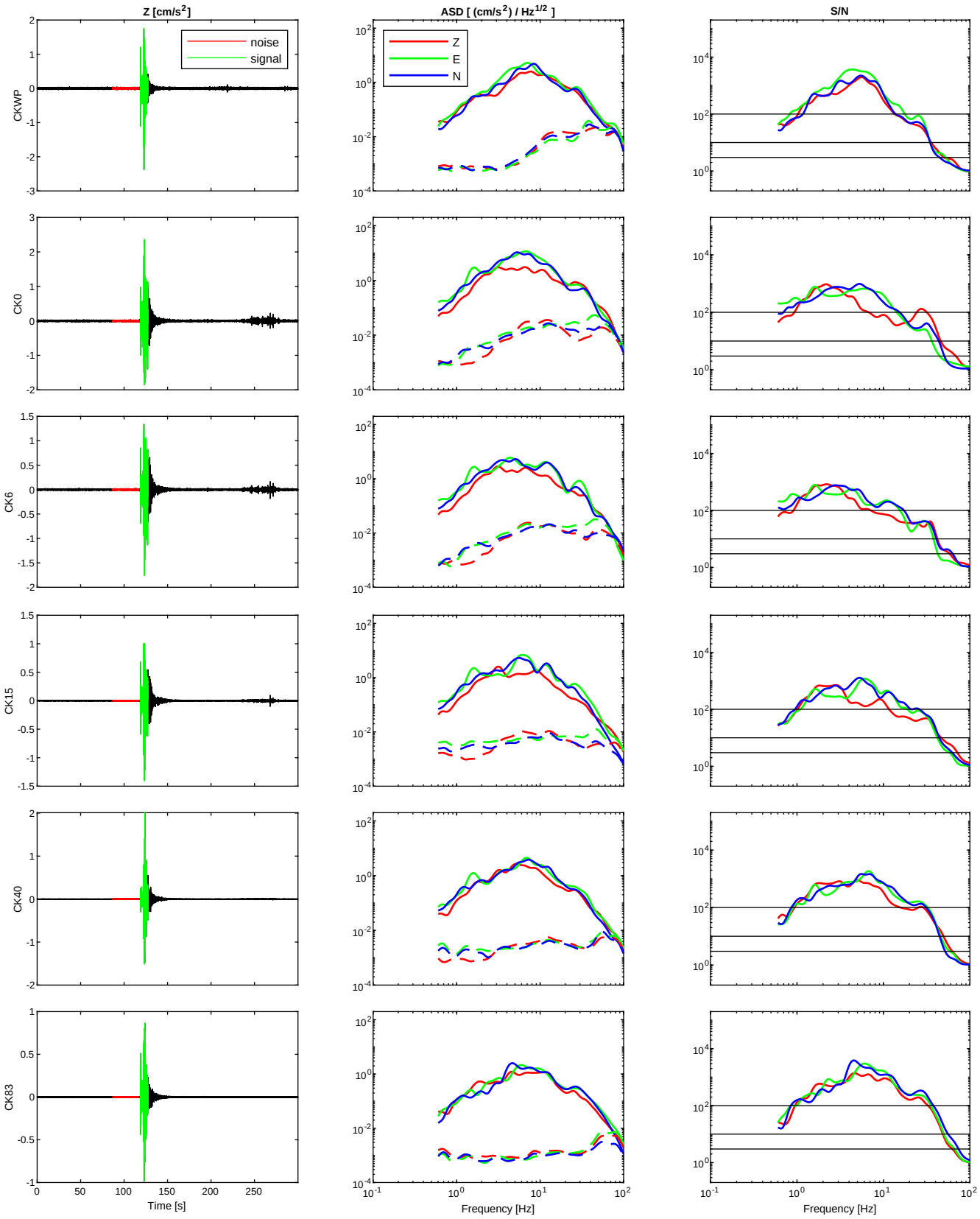

Event #1099 - occurred on 2021/08/15 at 06:52:20 - M_L=2.2 - R_{HYP}=20.2 km - PGA_{CK0}=1.6 cm/s^2

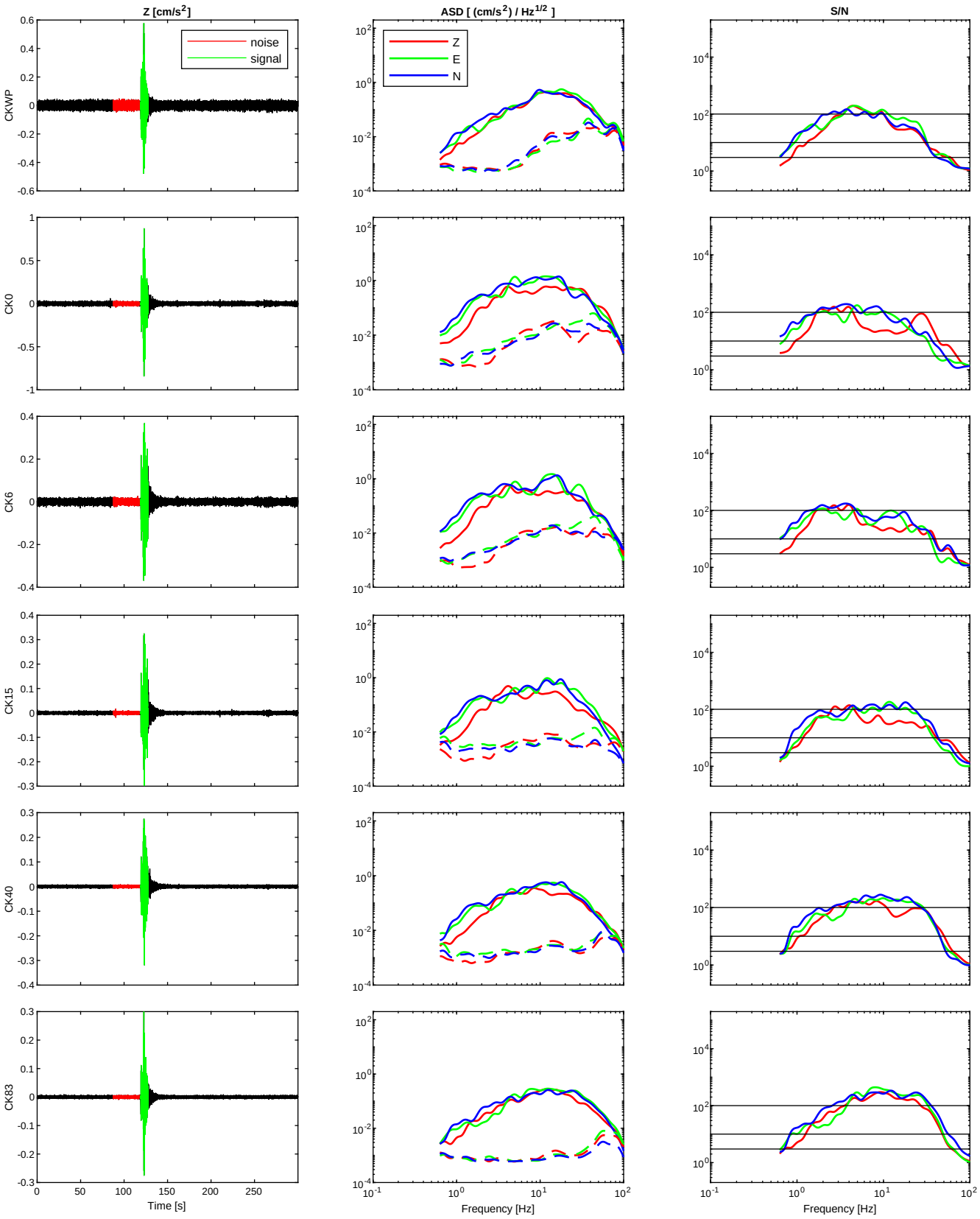

Event #1100 - occurred on 2021/08/28 at 23:41:18 - M_L=2.5 - R_{HYP}=16.5 km - PGA_{CK0}=3.9 cm/s^2

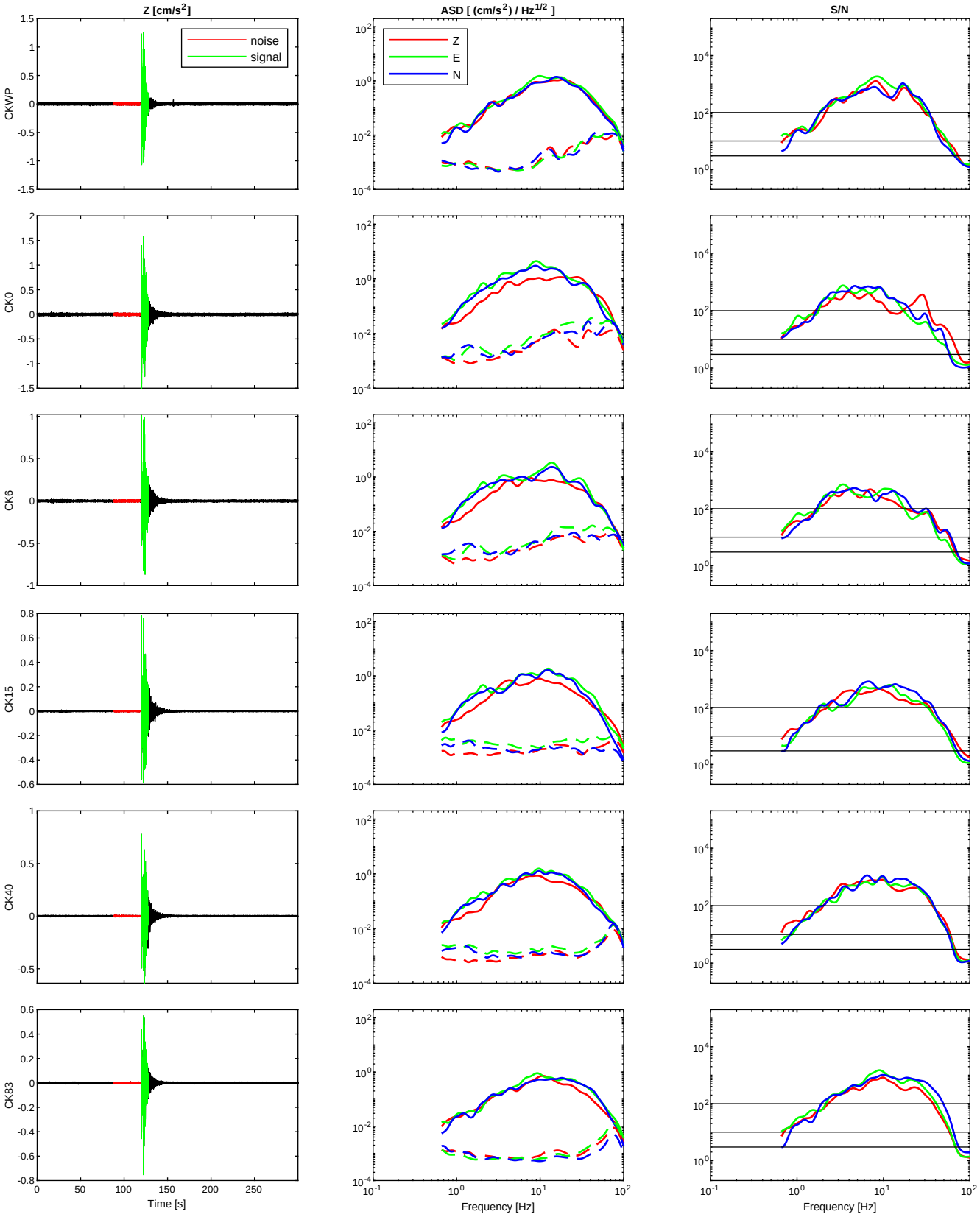

Event #1101 - occurred on 2021/09/05 at 02:53:35 - M_L=2.6 - R_{HYP}=23.4 km - PGA_{CK0}=2.9 cm/s^2

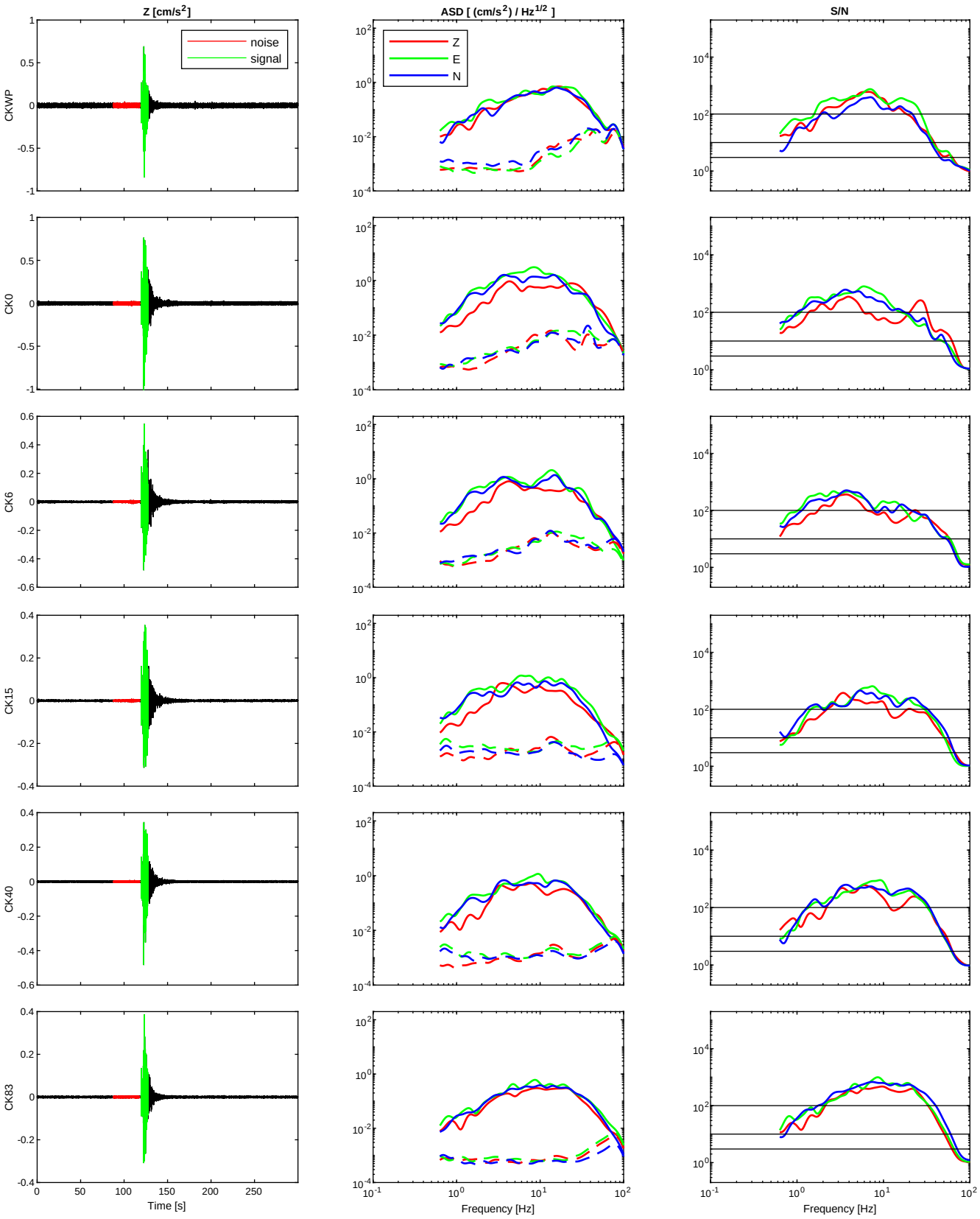

Event #1102 - max reccorded on 2021/09/05 at 02:53:47 - no association with catalogue - PGA_{CK0}=2.9 cm/s^2

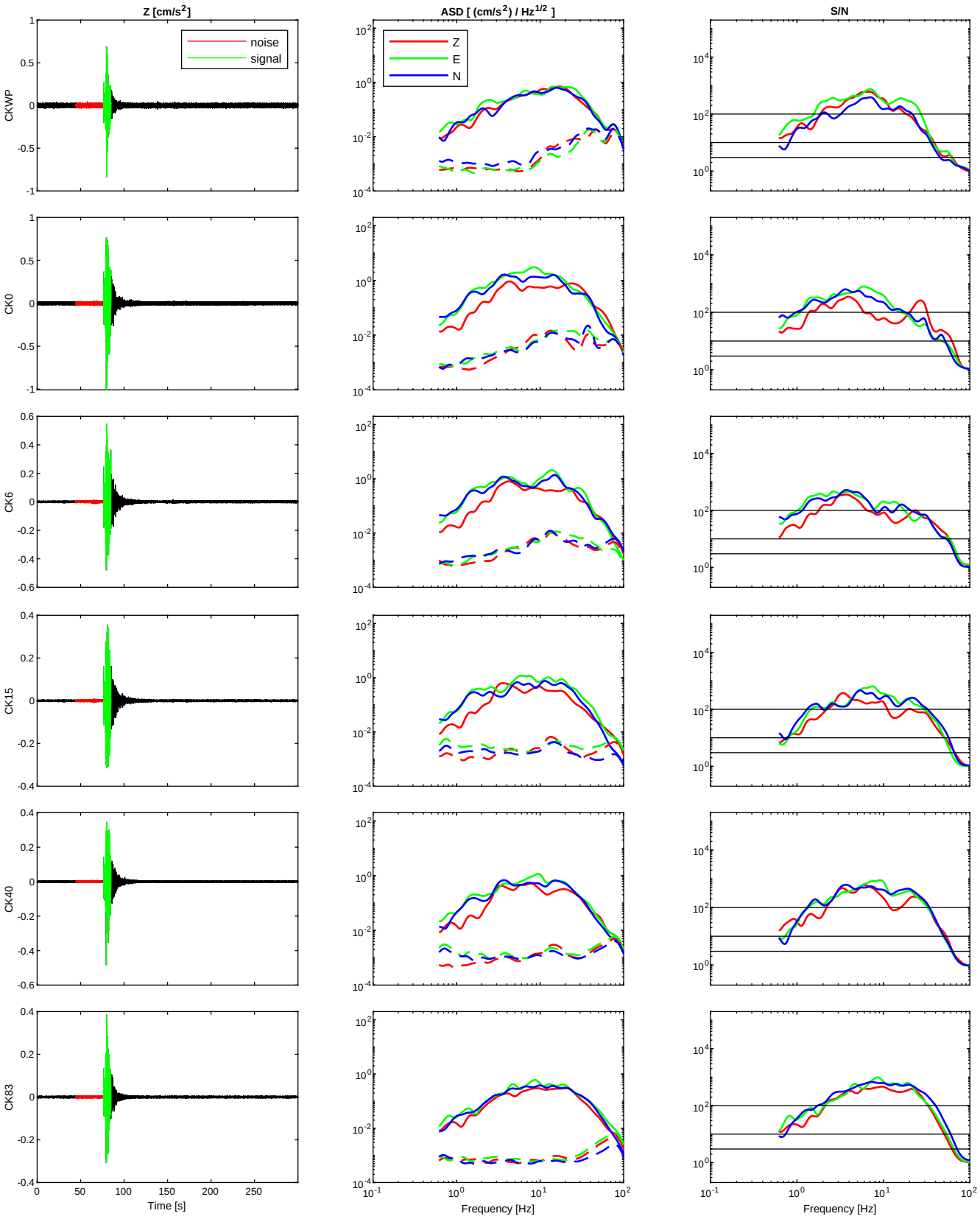

Event #1103 - occurred on 2021/09/14 at 10:40:41 - M_L=4.2 - R_{HYP}=50.6 km - PGA_{CK0}=4.5 cm/s^2

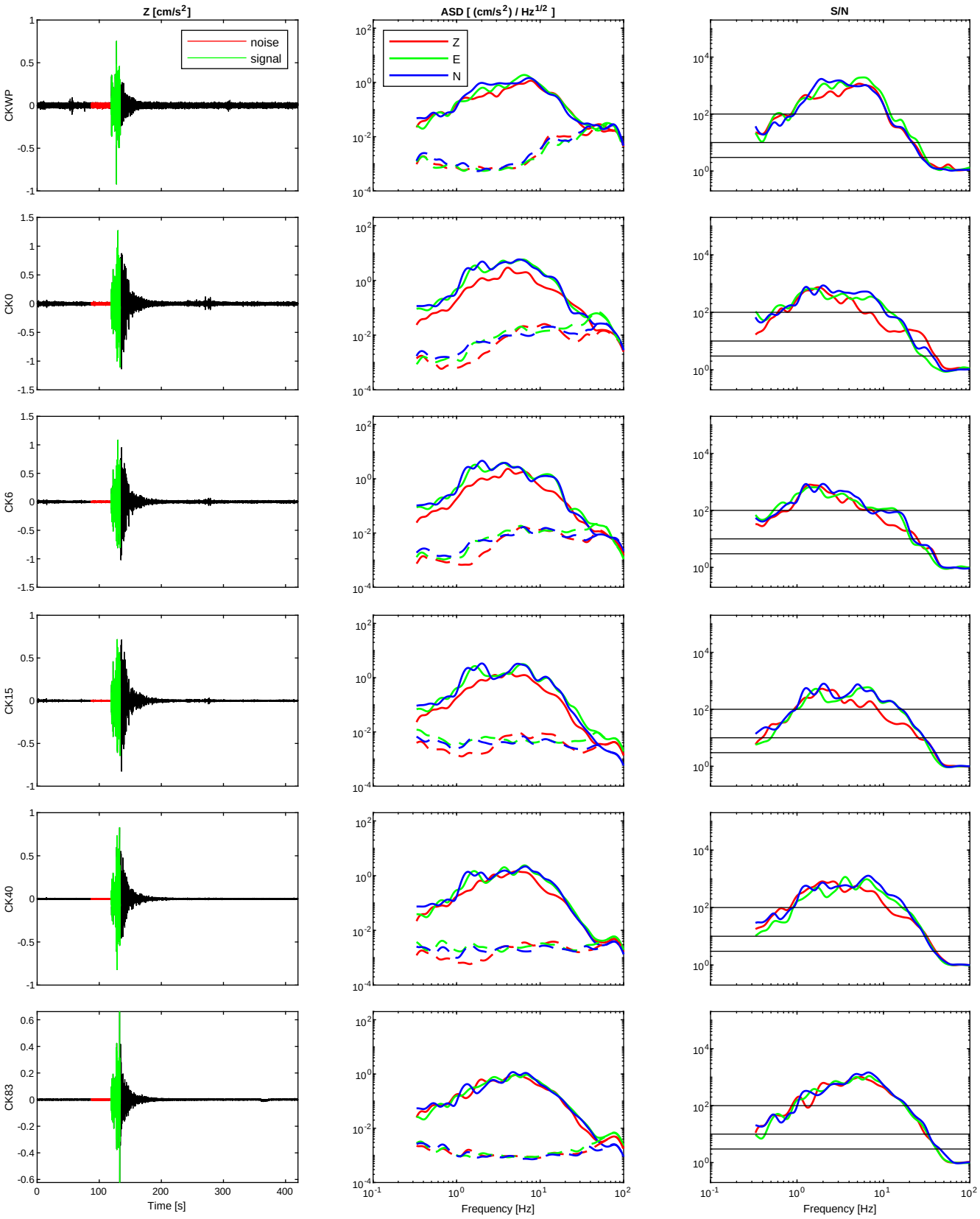

Event #1104 - occurred on 2021/09/17 at 06:55:45 - M_L=3.5 - R_{HYP}=21.1 km - PGA_{CK0}=32.1 cm/s^2

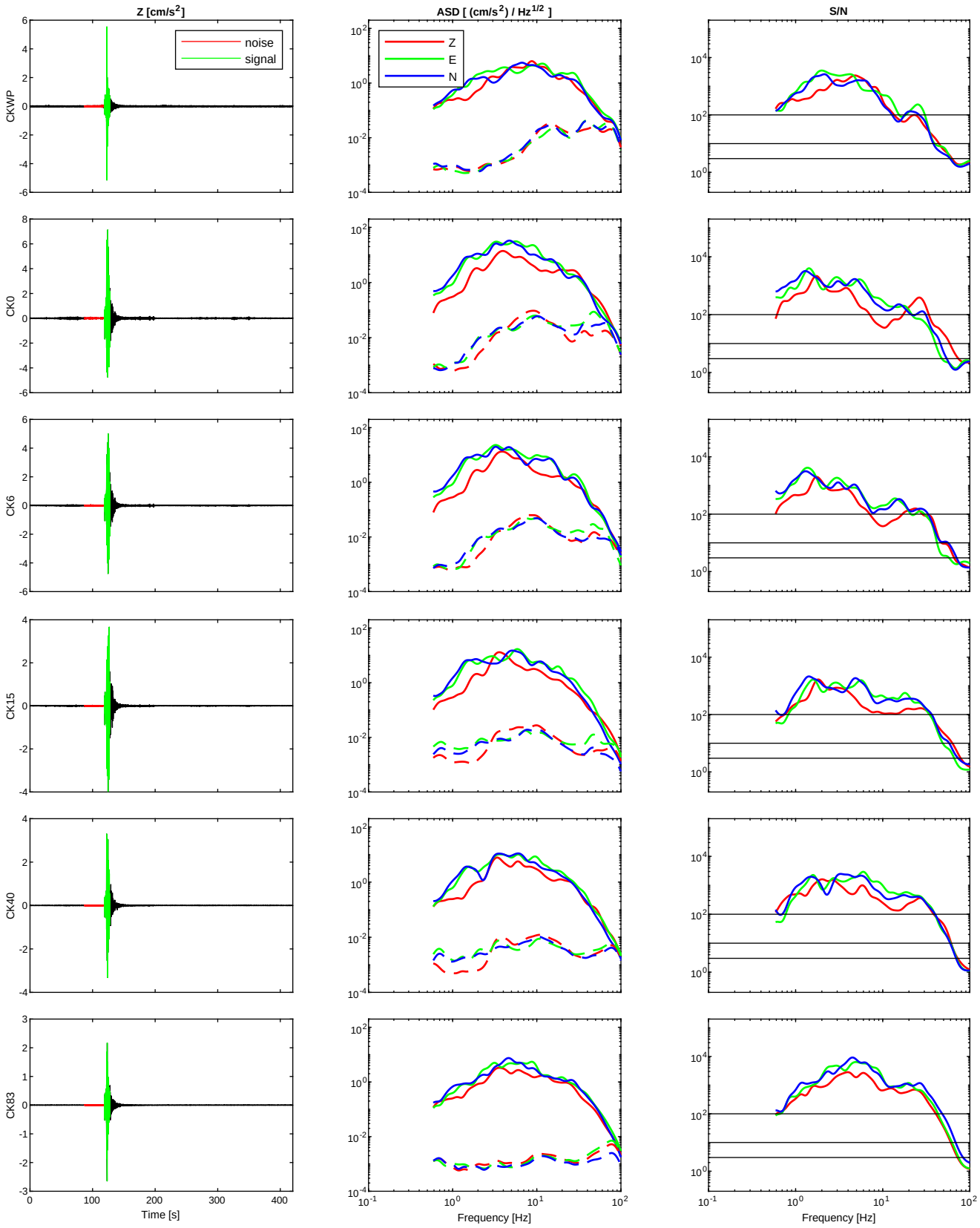

Event #1105 - occurred on 2021/09/27 at 16:38:11 - M_L=2.5 - R_{HYP}=20.8 km - PGA_{CK0}=5.6 cm/s^2

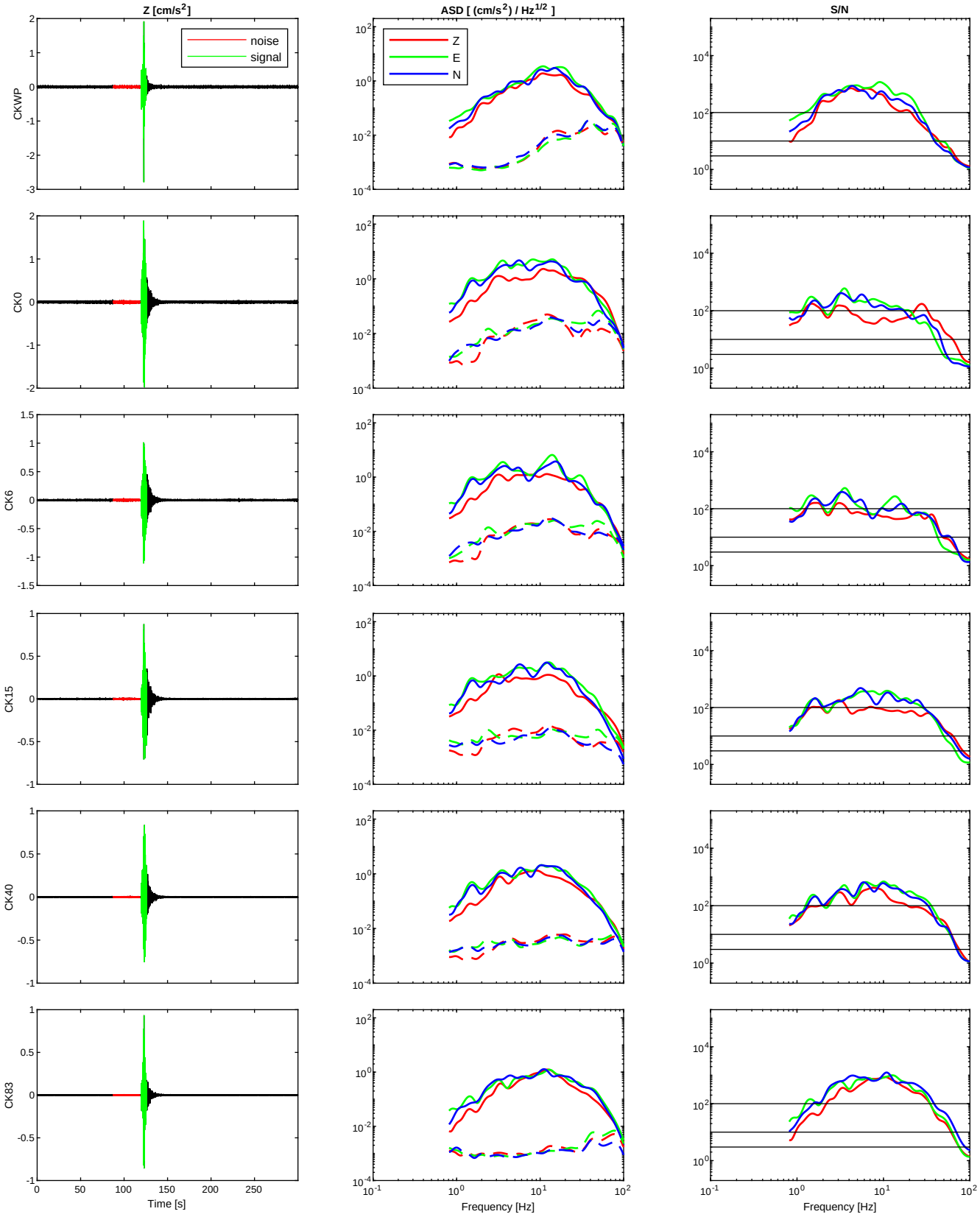

Event #1106 - max reccorded on 2021/09/29 at 14:31:00 - no association with catalogue - PGA_{CK0}=1.4 cm/s^2

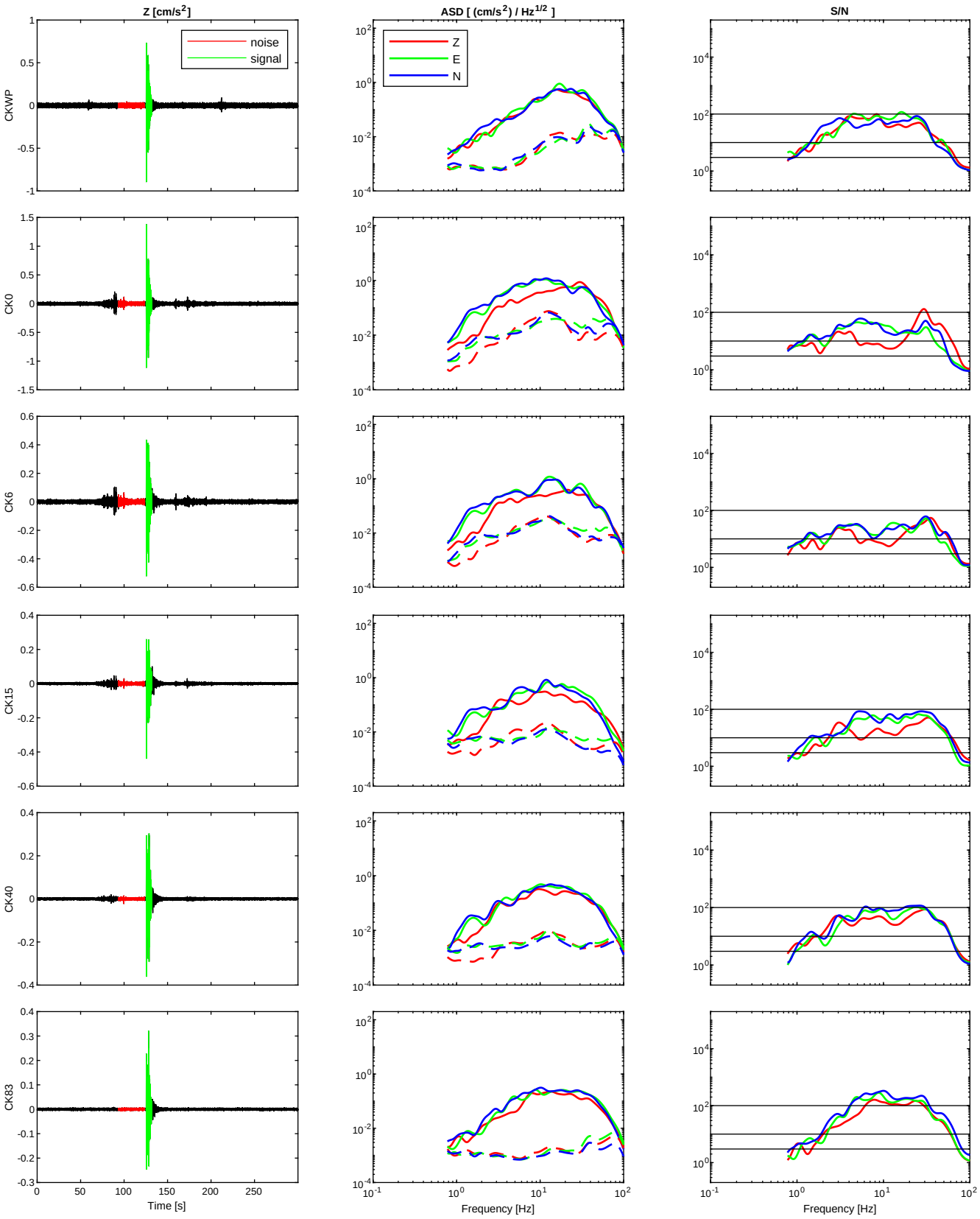

Event #1107 - occurred on 2021/10/06 at 21:51:44 - M_L=3.2 - R_{HYP}=28.3 km - PGA_{CK0}=6.8 cm/s^2

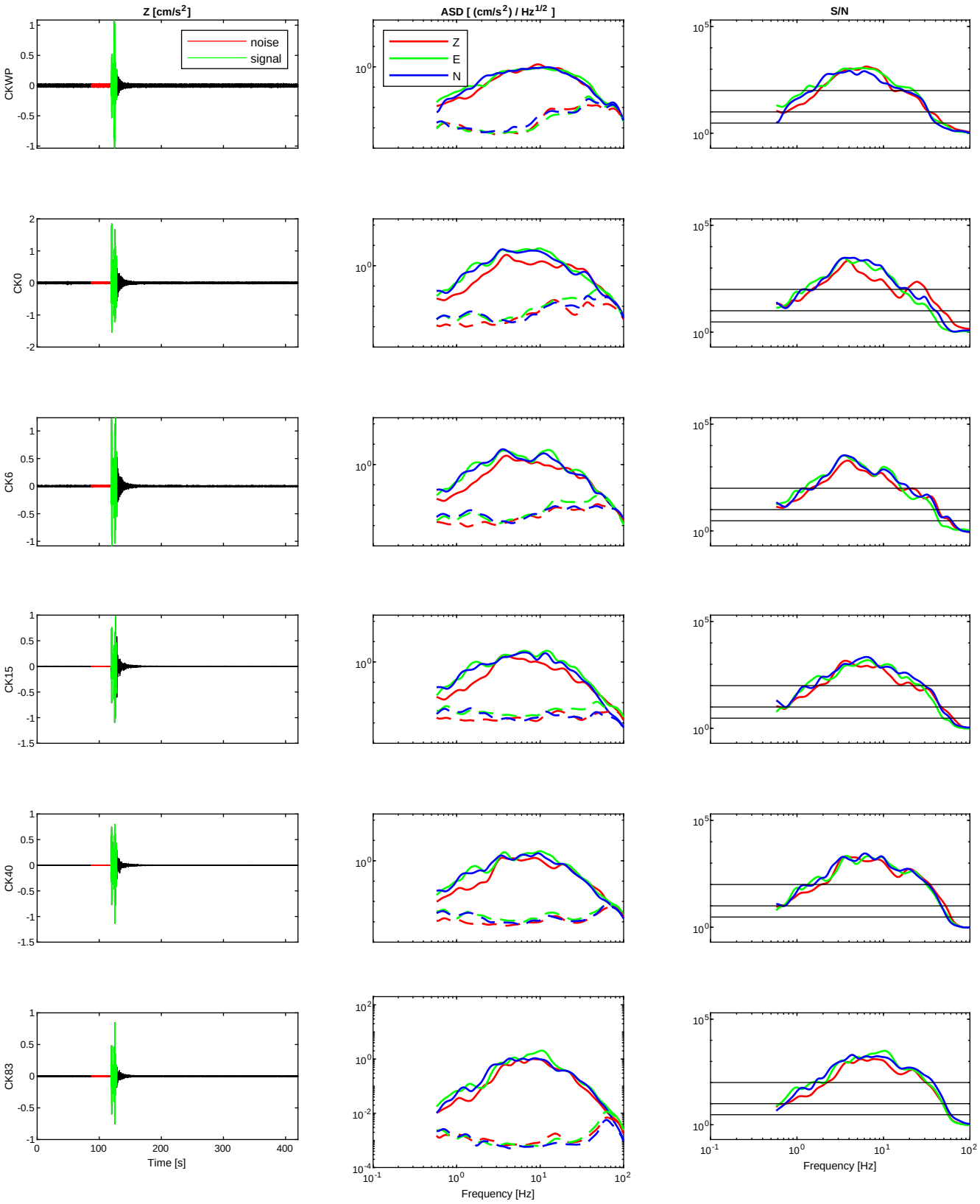

Event #1108 - occurred on 2021/10/08 at 03:46:09 - M_L=3.4 - R_{HYP}=25.5 km - PGA_{CK0}=6.3 cm/s^2

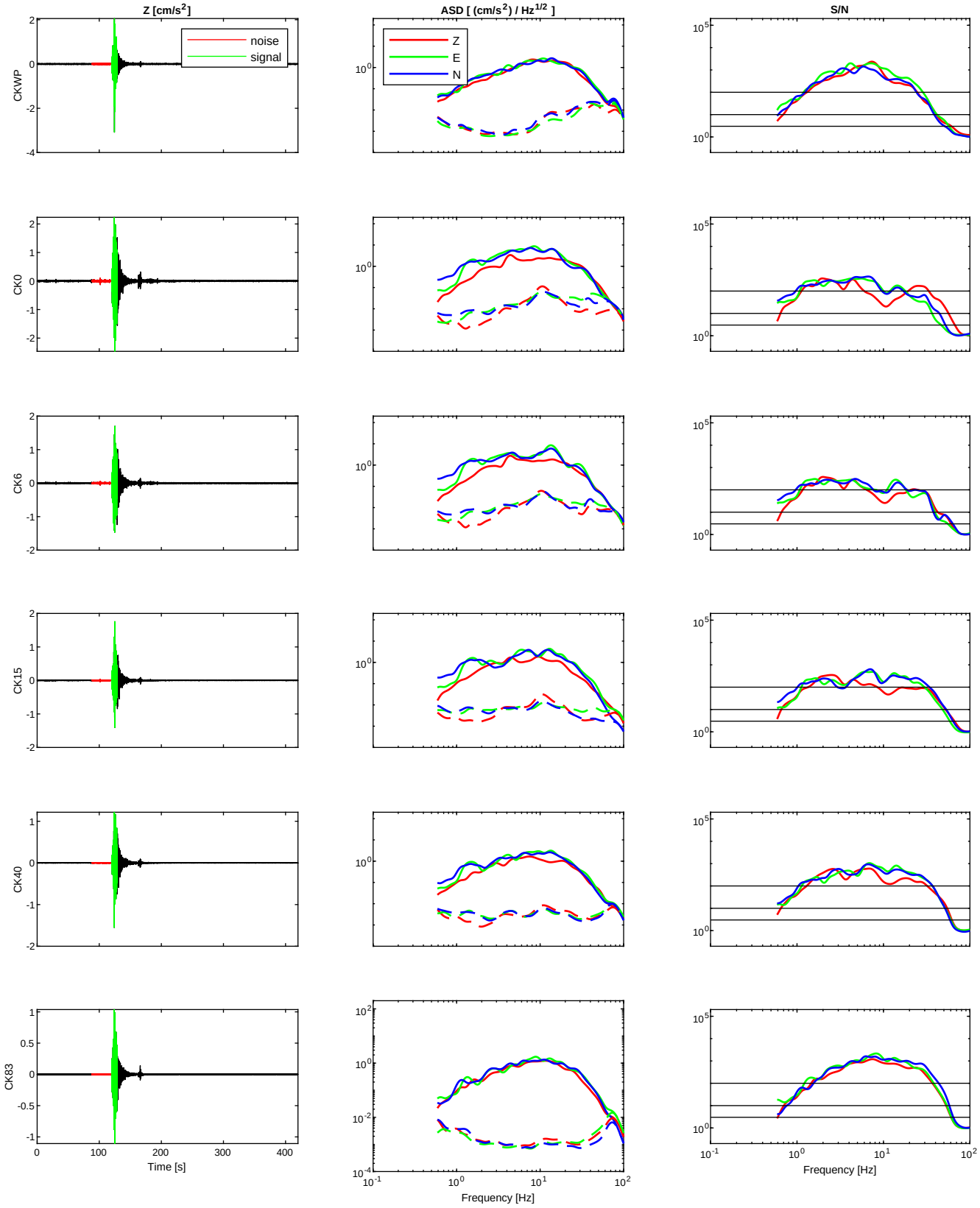

Event #1109 - occurred on 2021/10/13 at 07:25:46 - M_L=2.8 - R_{HYP}=22.7 km - PGA_{CK0}=1.8 cm/s^2

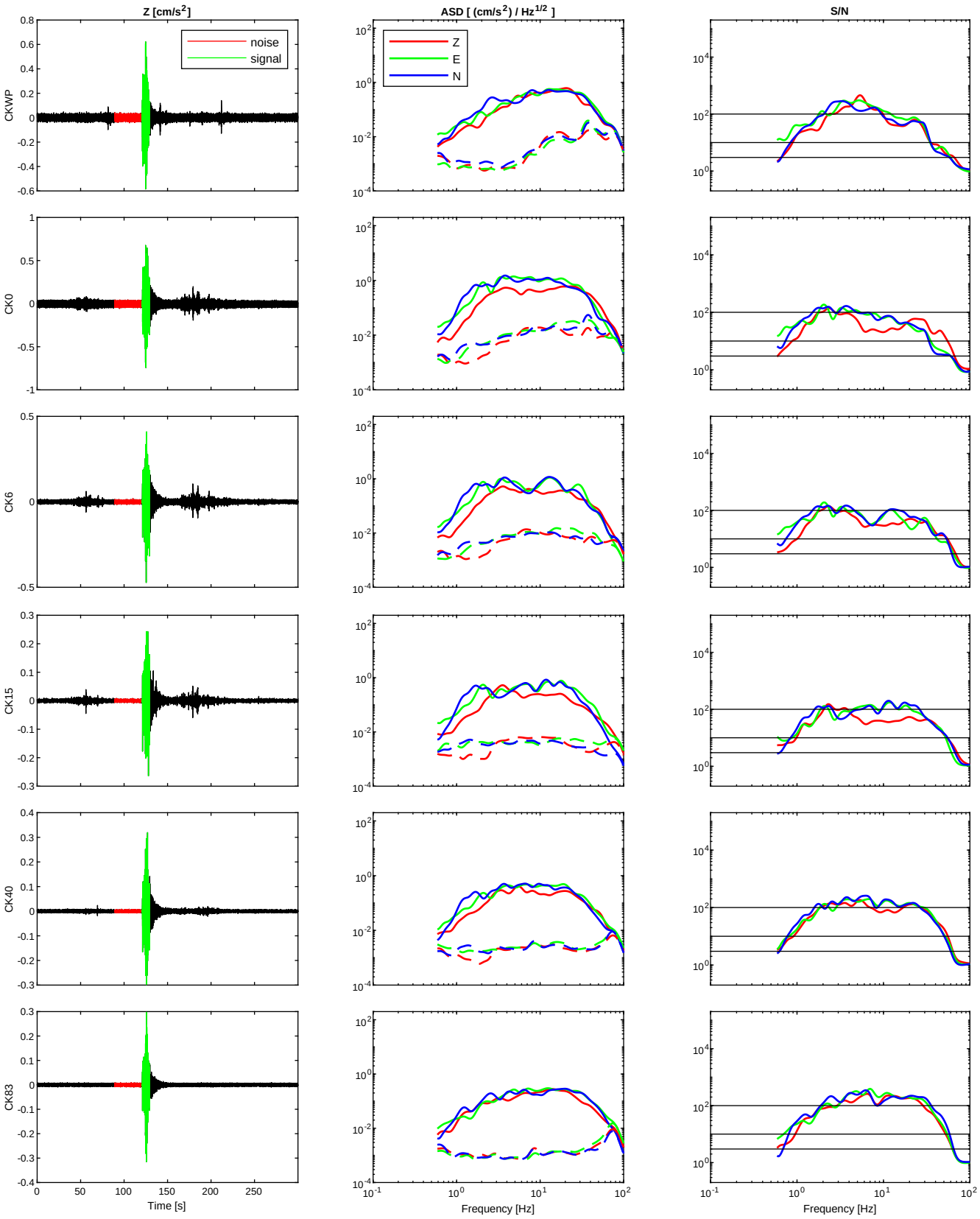

Event #1110 - occurred on 2021/10/19 at 05:32:35 - M_L=6.1 - R_{HYP}=794.6 km - PGA_{CK0}=2.2 cm/s^2

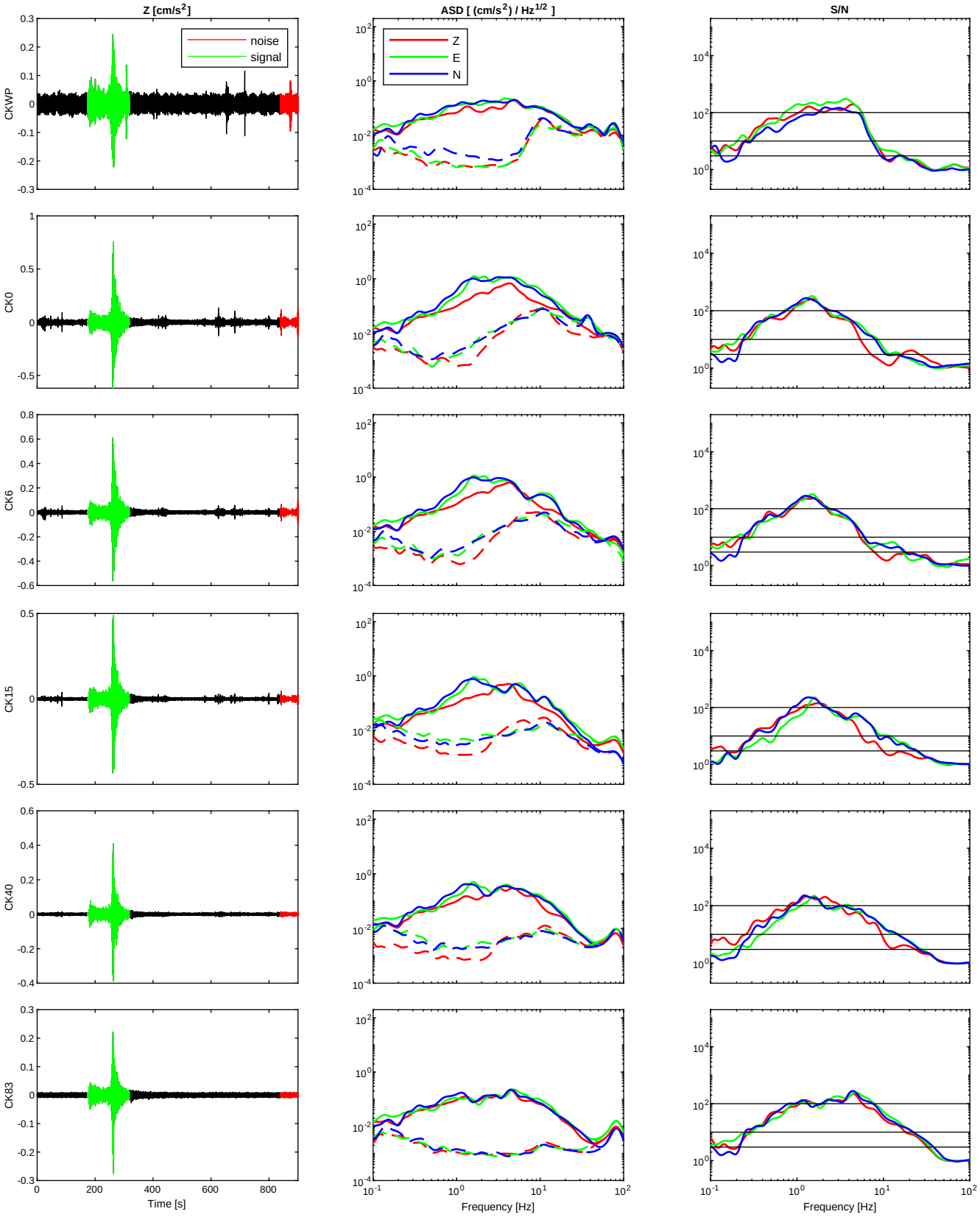

Event #1111 - max reccorded on 2021/10/24 at 11:12:20 - no association with catalogue - PGA_{CK0}=3.2 cm/s^2

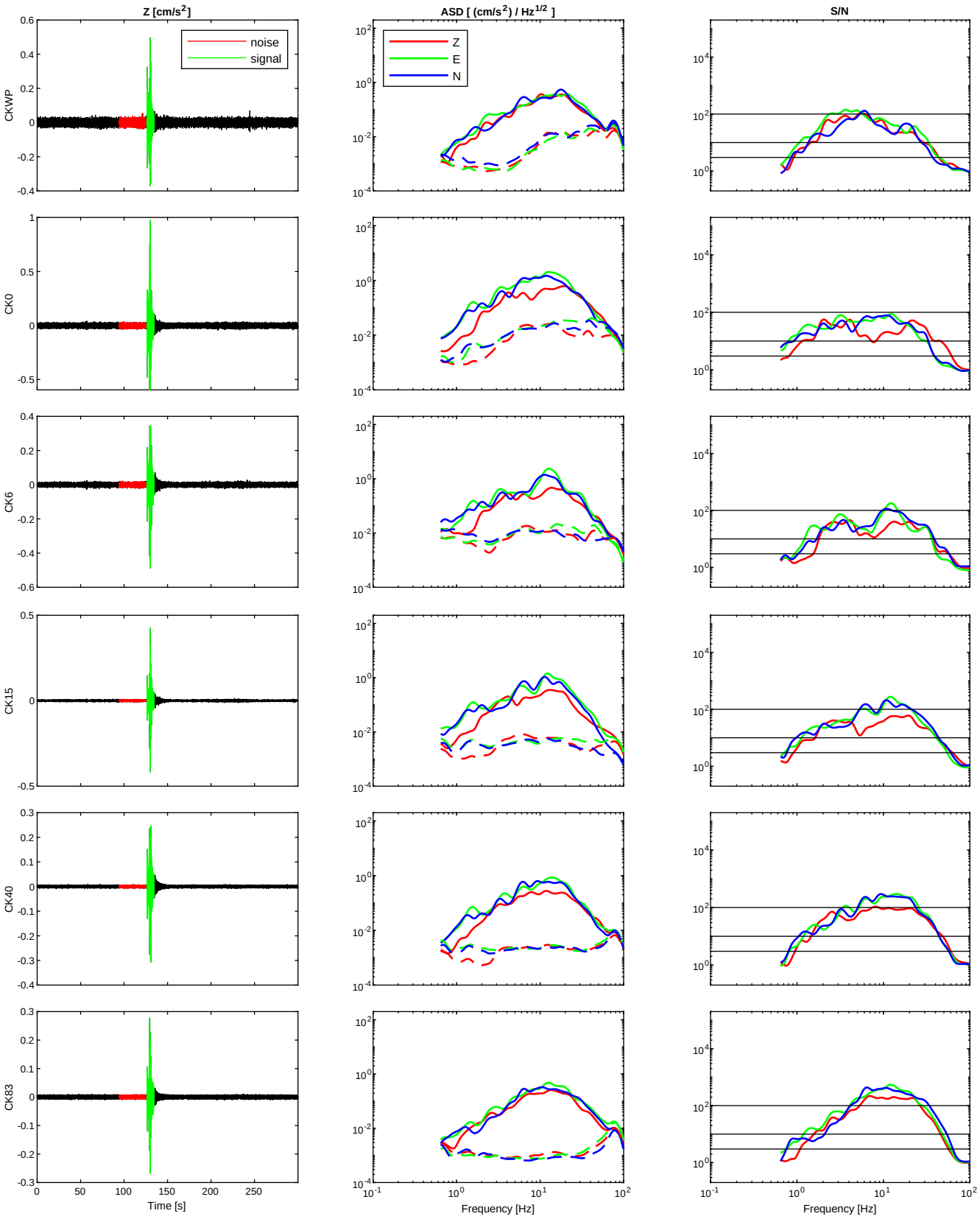

Event #1112 - max reccorded on 2021/10/28 at 05:48:00 - no association with catalogue - PGA_{CK0}=1.7 cm/s^2

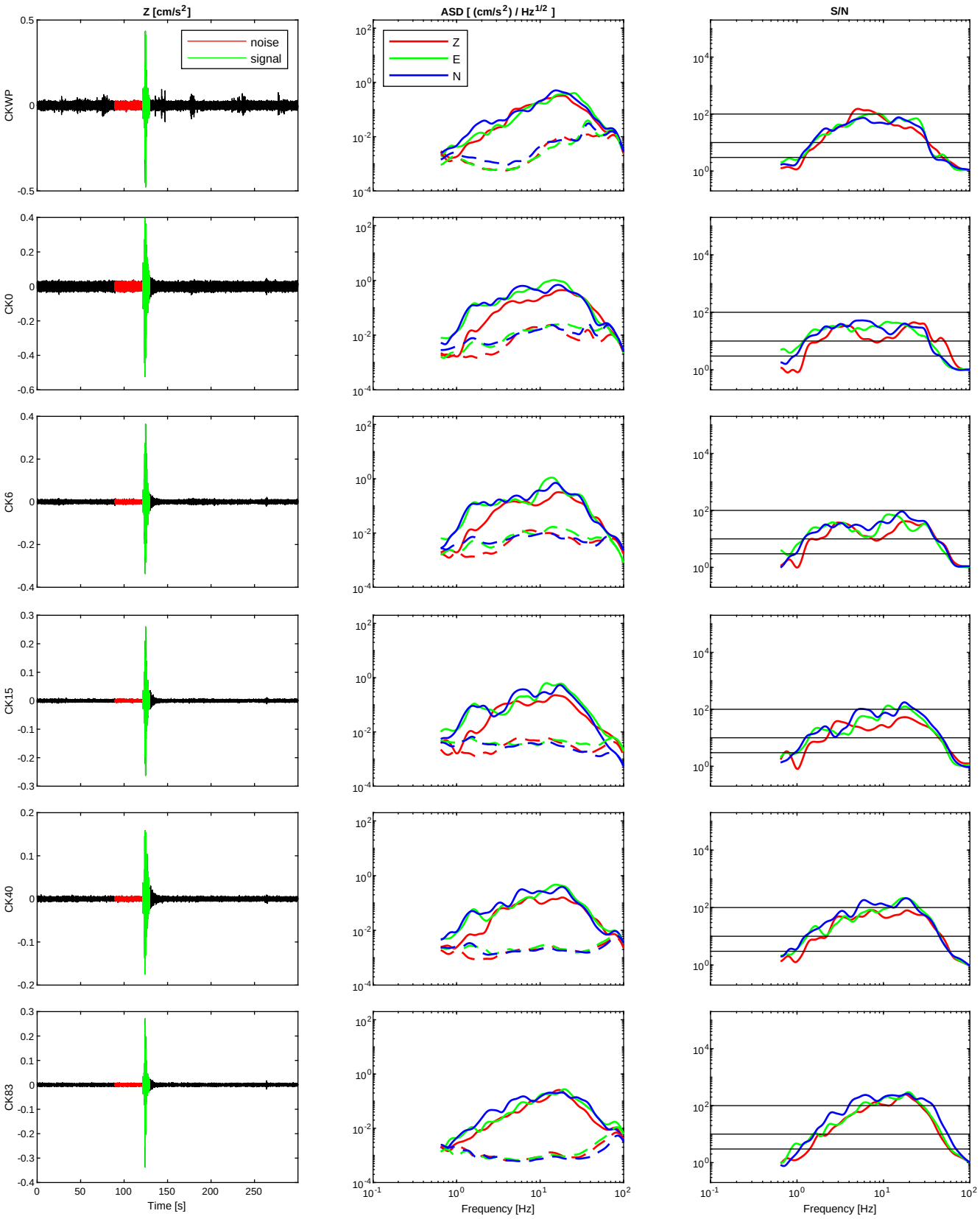

Event #1113 - occurred on 2021/11/01 at 01:37:58 - M_L=2.2 - R_{HYP}=22.3 km - PGA_{CK0}=1.7 cm/s^2

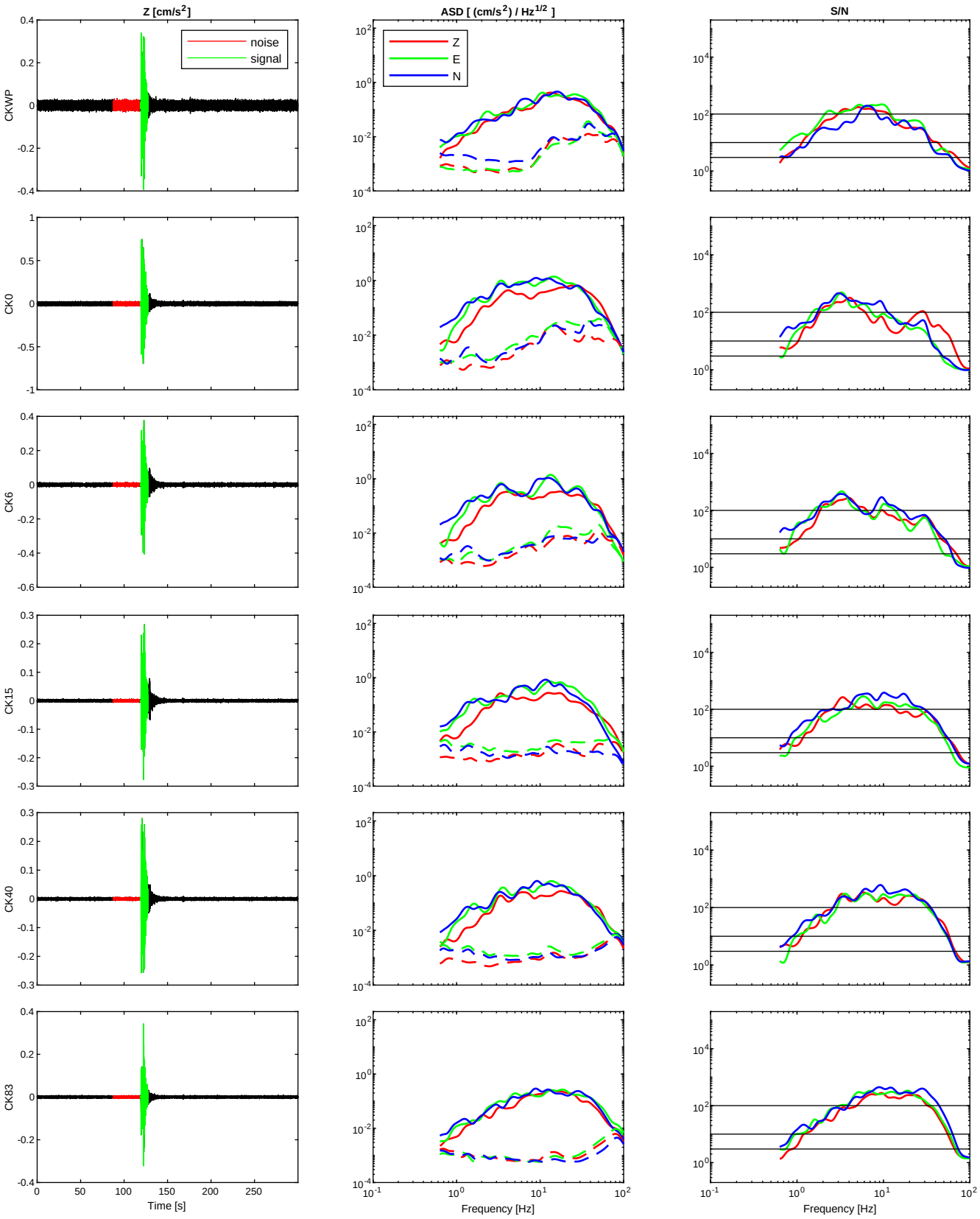

Event #1114 - occurred on 2021/11/02 at 12:35:47 - M_L=2.9 - R_{HYP}=37.0 km - PGA_{CK0}=1.6 cm/s^2

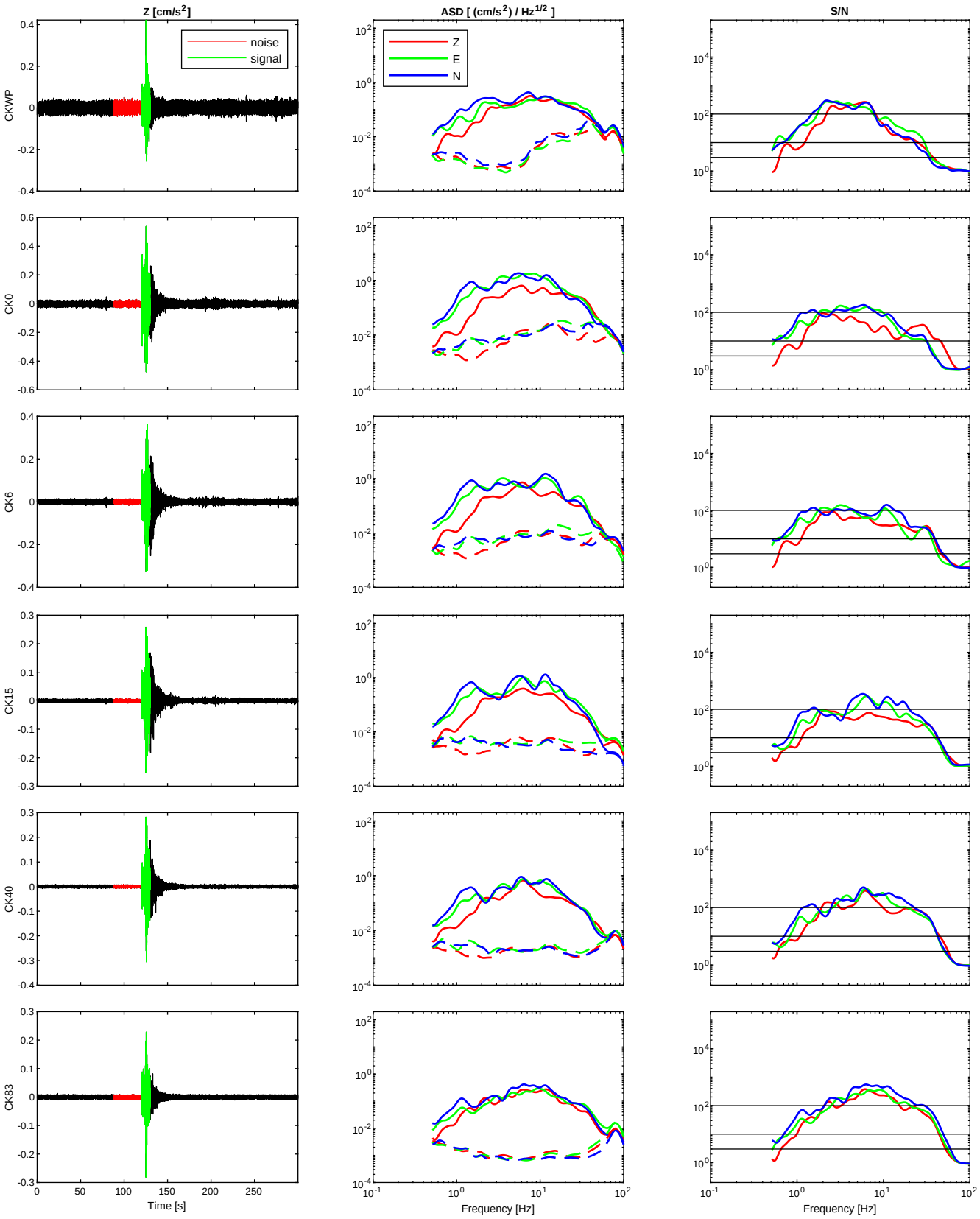

Event #1115 - occurred on 2021/11/19 at 13:27:04 - M_L=4.8 - R_{HYP}=24.7 km - PGA_{CK0}=107.1 cm/s^2

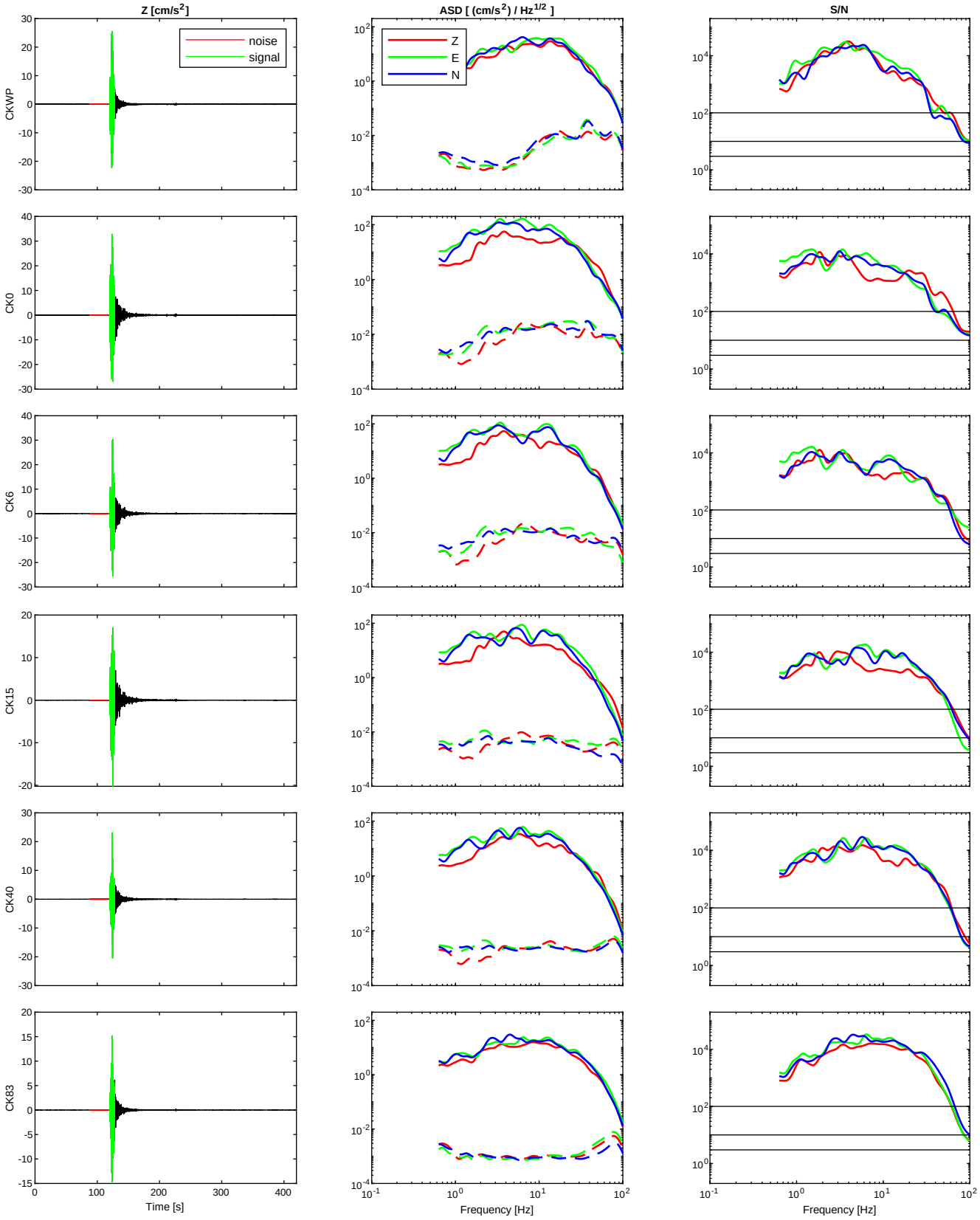

Event #1116 - occurred on 2021/11/19 at 14:06:07 - M_L=2 - R_{HYP}=20.9 km - PGA_{CK0}=2.1 cm/s^2

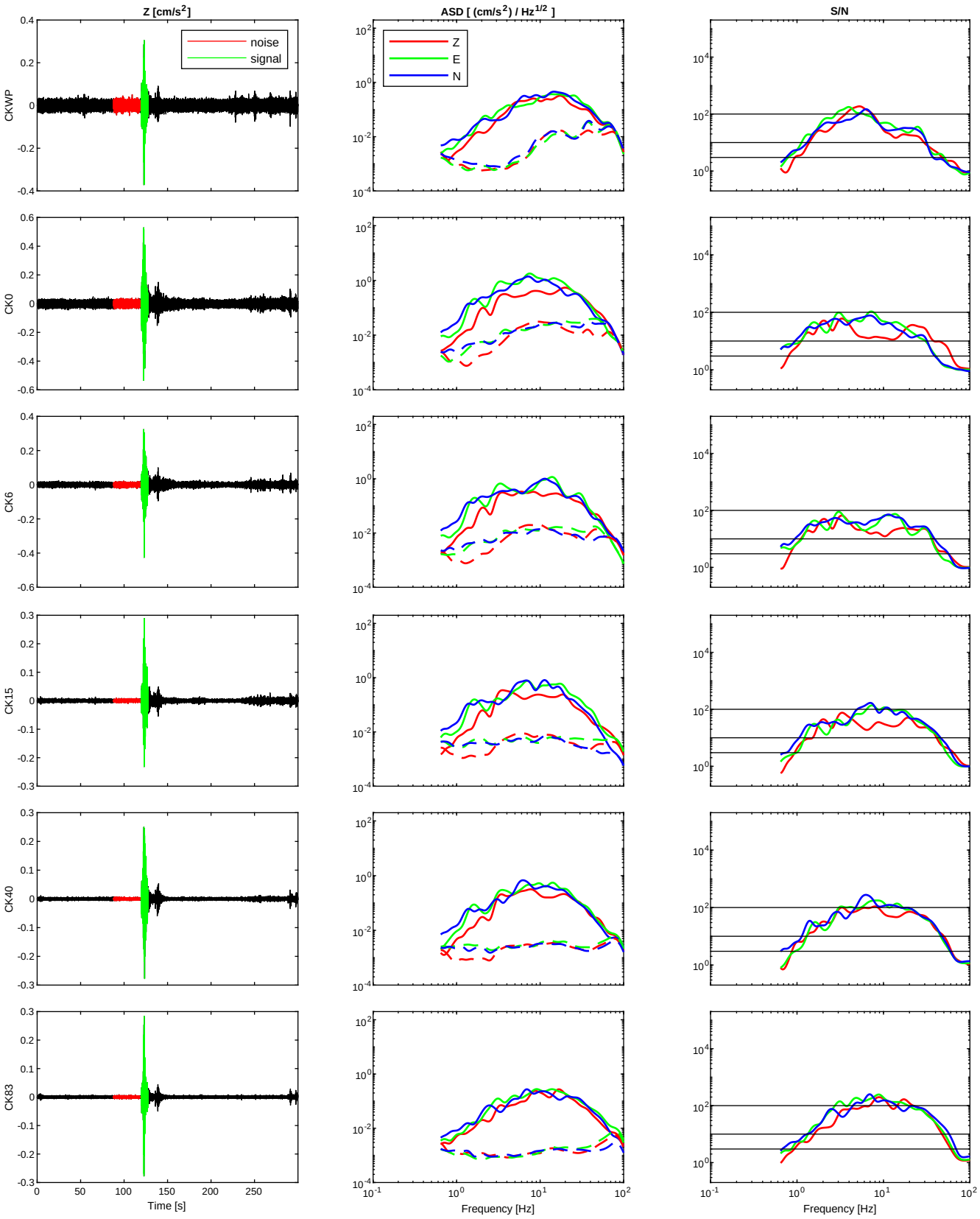

Event #1117 - occurred on 2021/11/19 at 14:35:50 - M_L=2.1 - R_{HYP}=23.7 km - PGA_{CK0}=2.3 cm/s^2

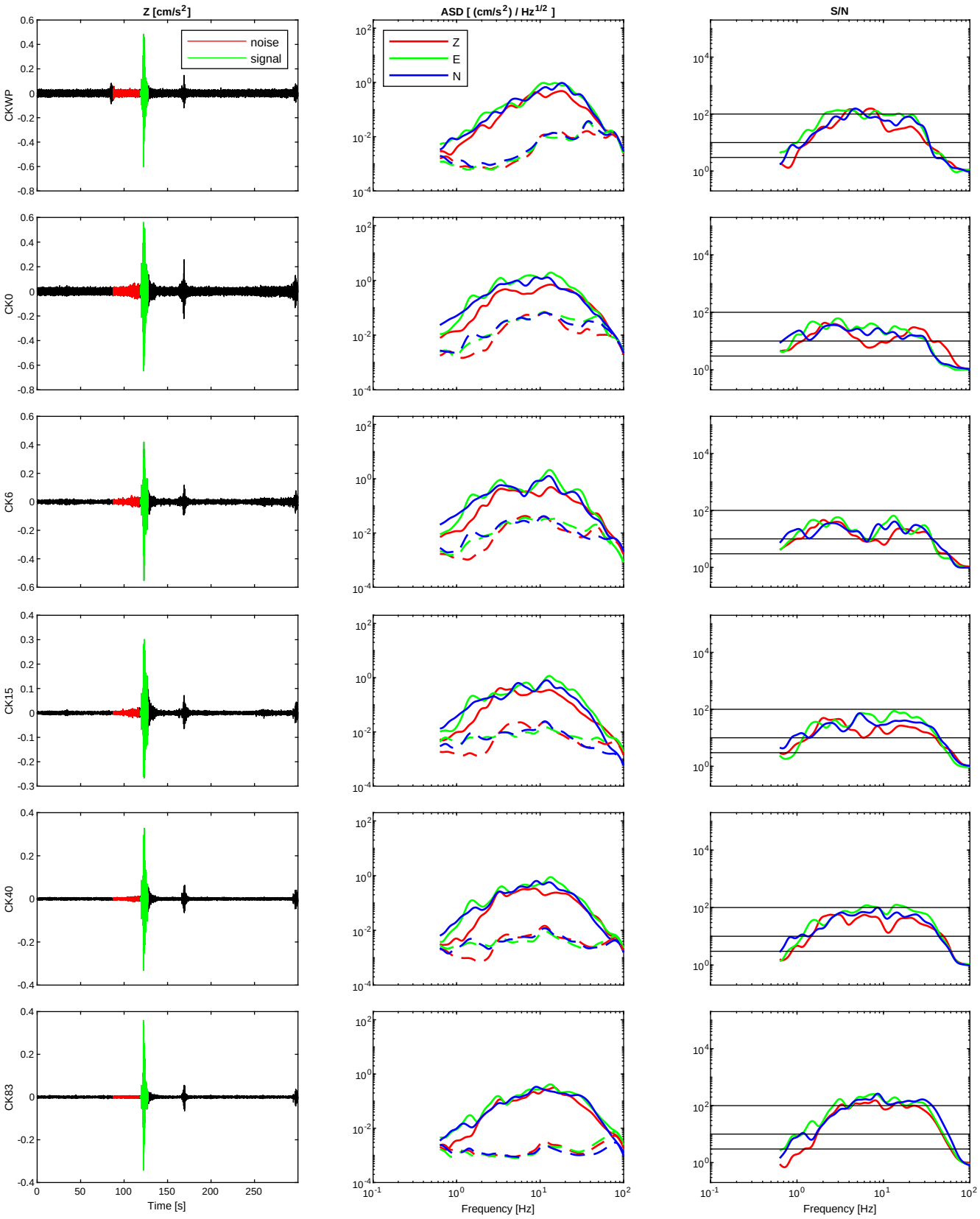

Event #1118 - occurred on 2021/11/19 at 15:20:01 - M_L=2 - R_{HYP}=22.7 km - PGA_{CK0}=2.6 cm/s^2

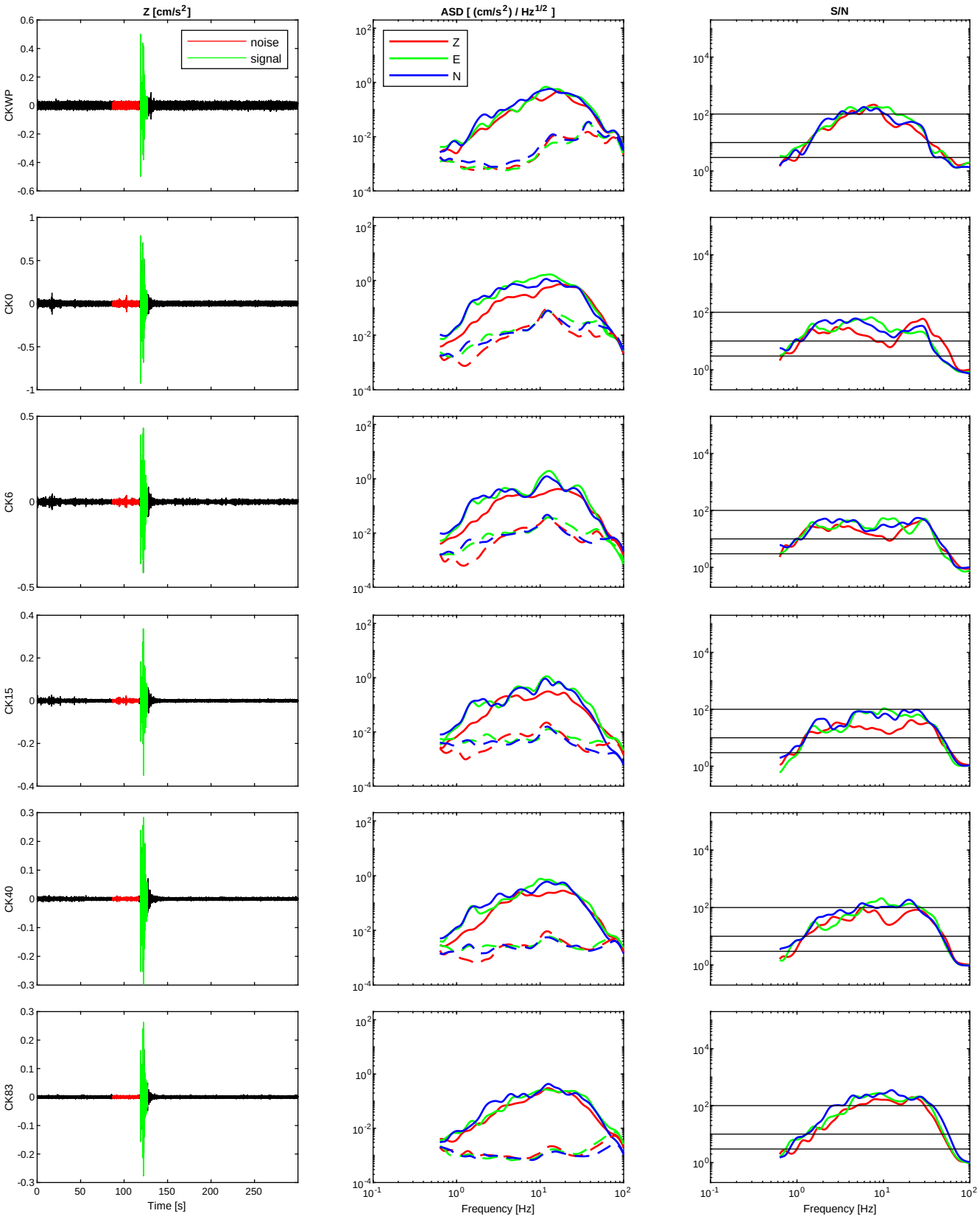

Event #1119 - occurred on 2021/11/20 at 00:21:31 - M_L=2.6 - R_{HYP}=16.8 km - PGA_{CK0}=2.2 cm/s^2

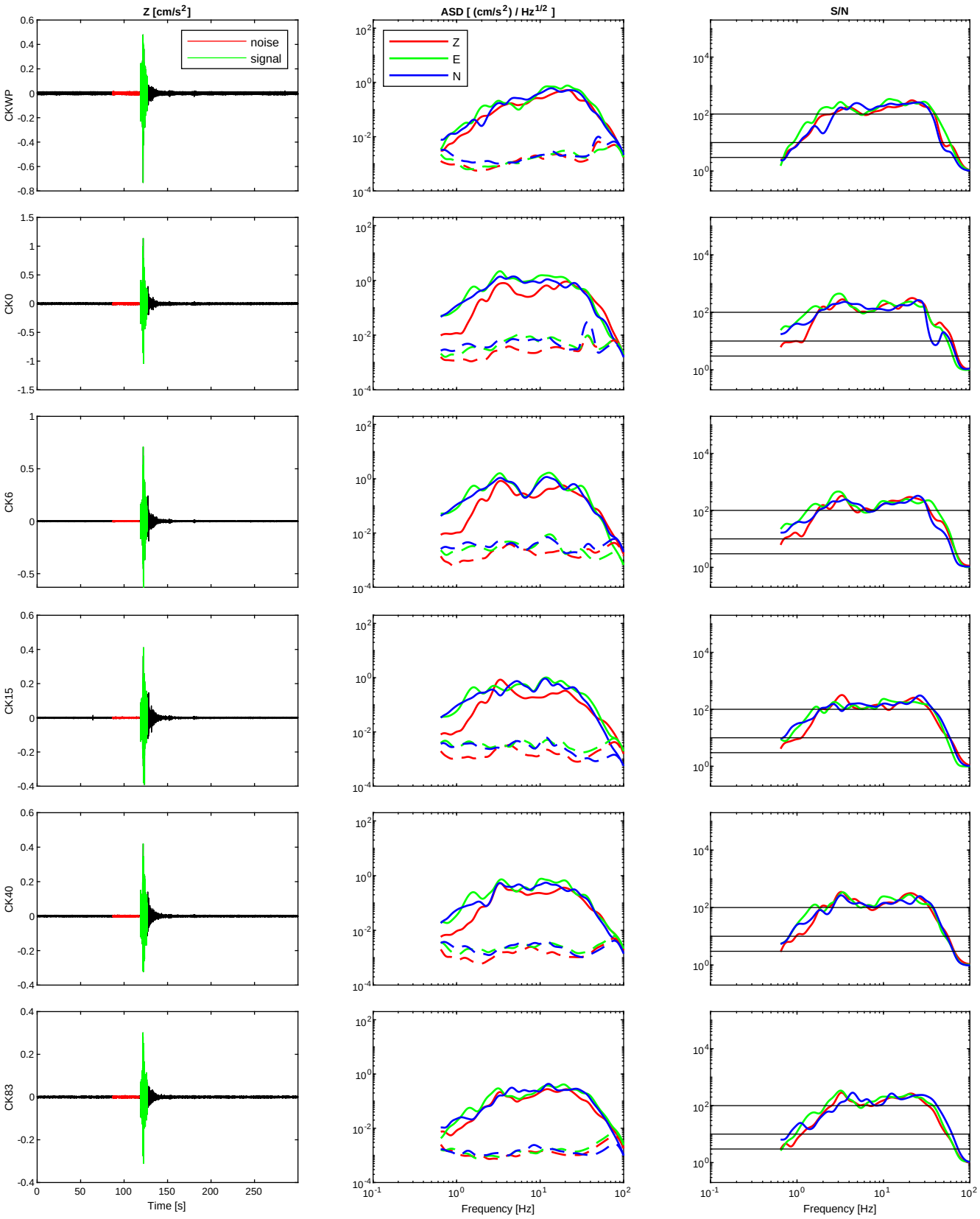

Event #1120 - occurred on 2021/11/20 at 04:03:25 - M_L=2.3 - R_{HYP}=24.4 km - PGA_{CK0}=1.3 cm/s^2

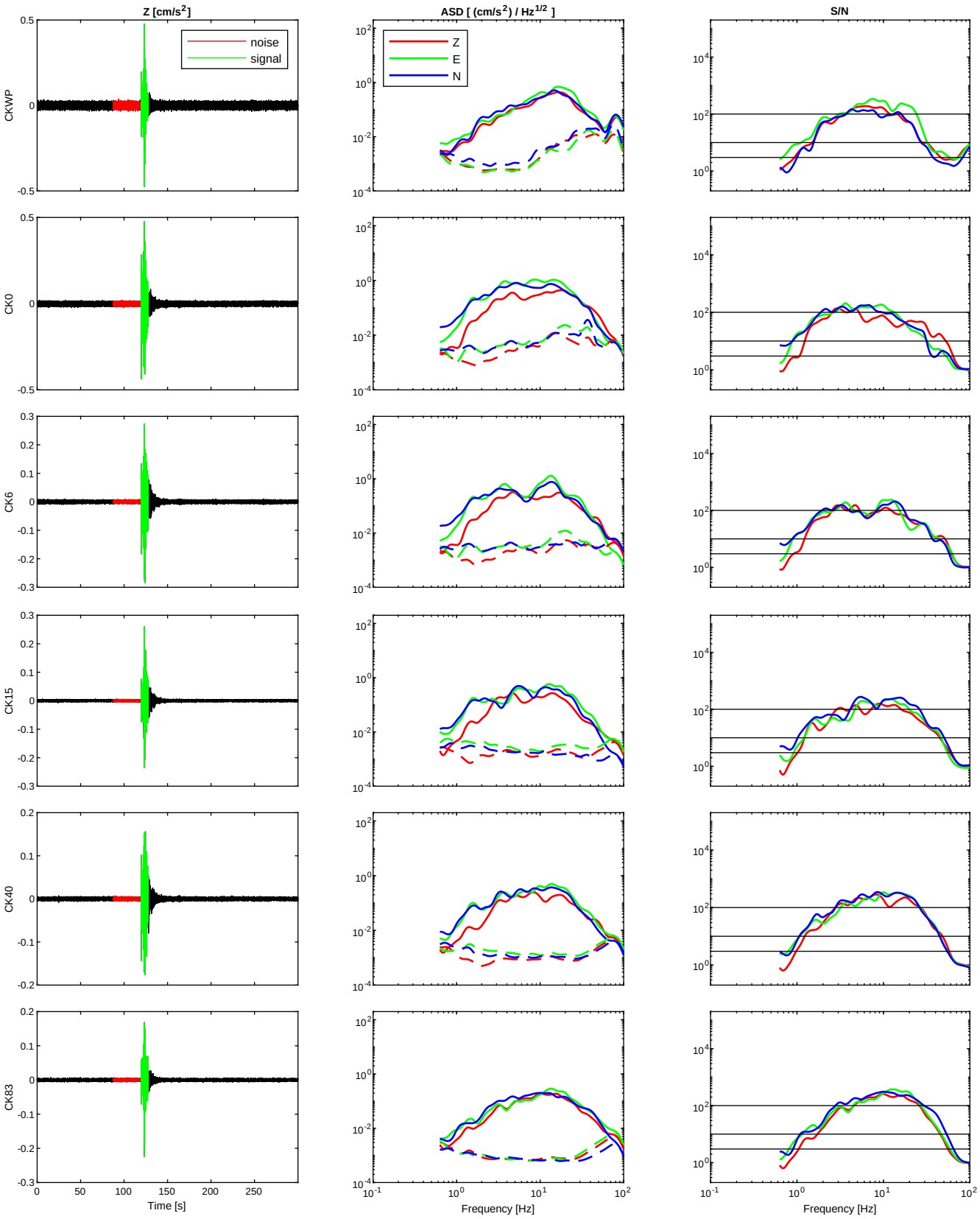

Event #1121 - occurred on 2021/11/20 at 06:02:01 - M_L=2.4 - R_{HYP}=23.4 km - PGA_{CK0}=6.0 cm/s^2

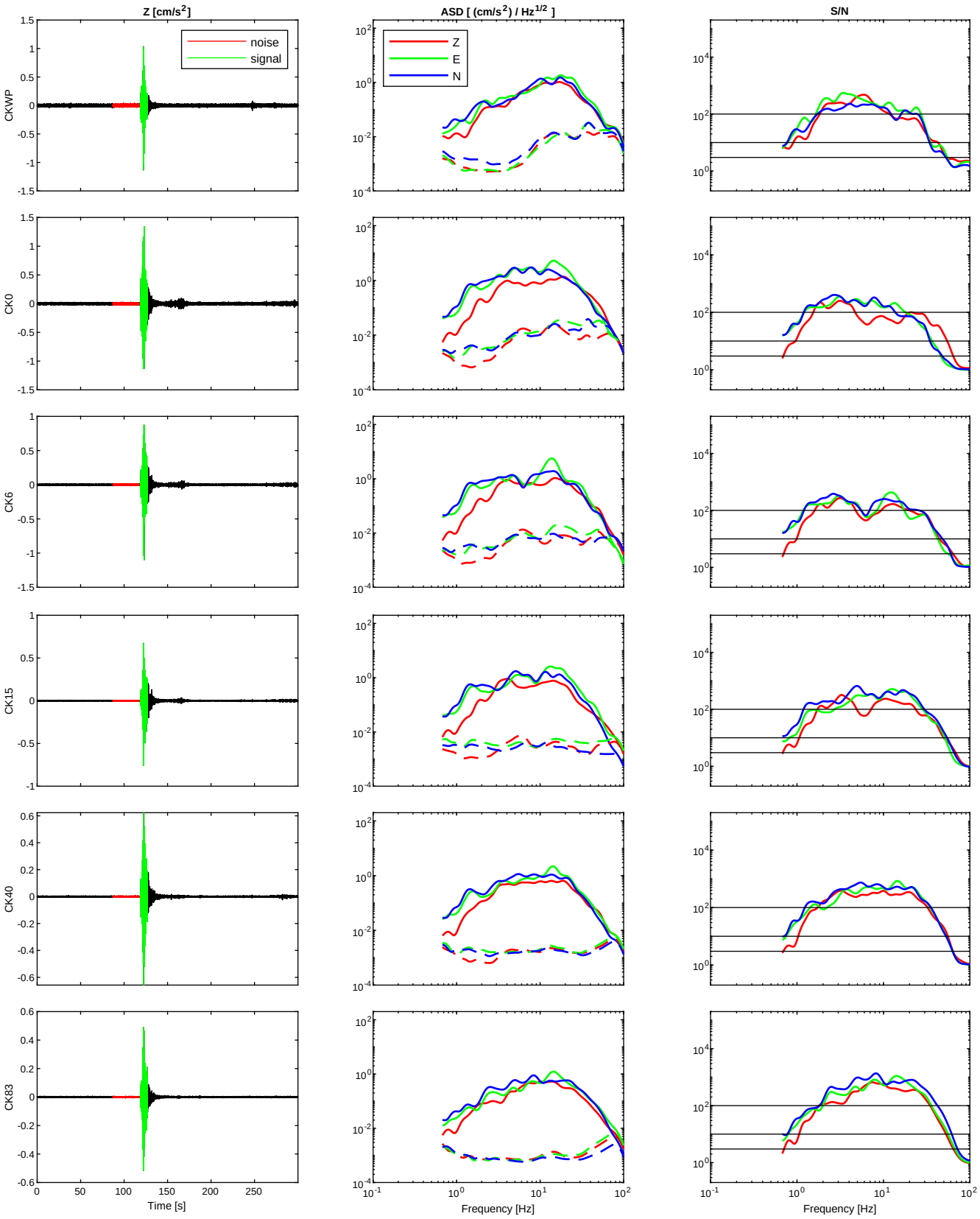

Event #1122 - occurred on 2021/11/20 at 10:59:22 - M_L=2.7 - R_{HYP}=29.4 km - PGA_{CK0}=1.4 cm/s^2

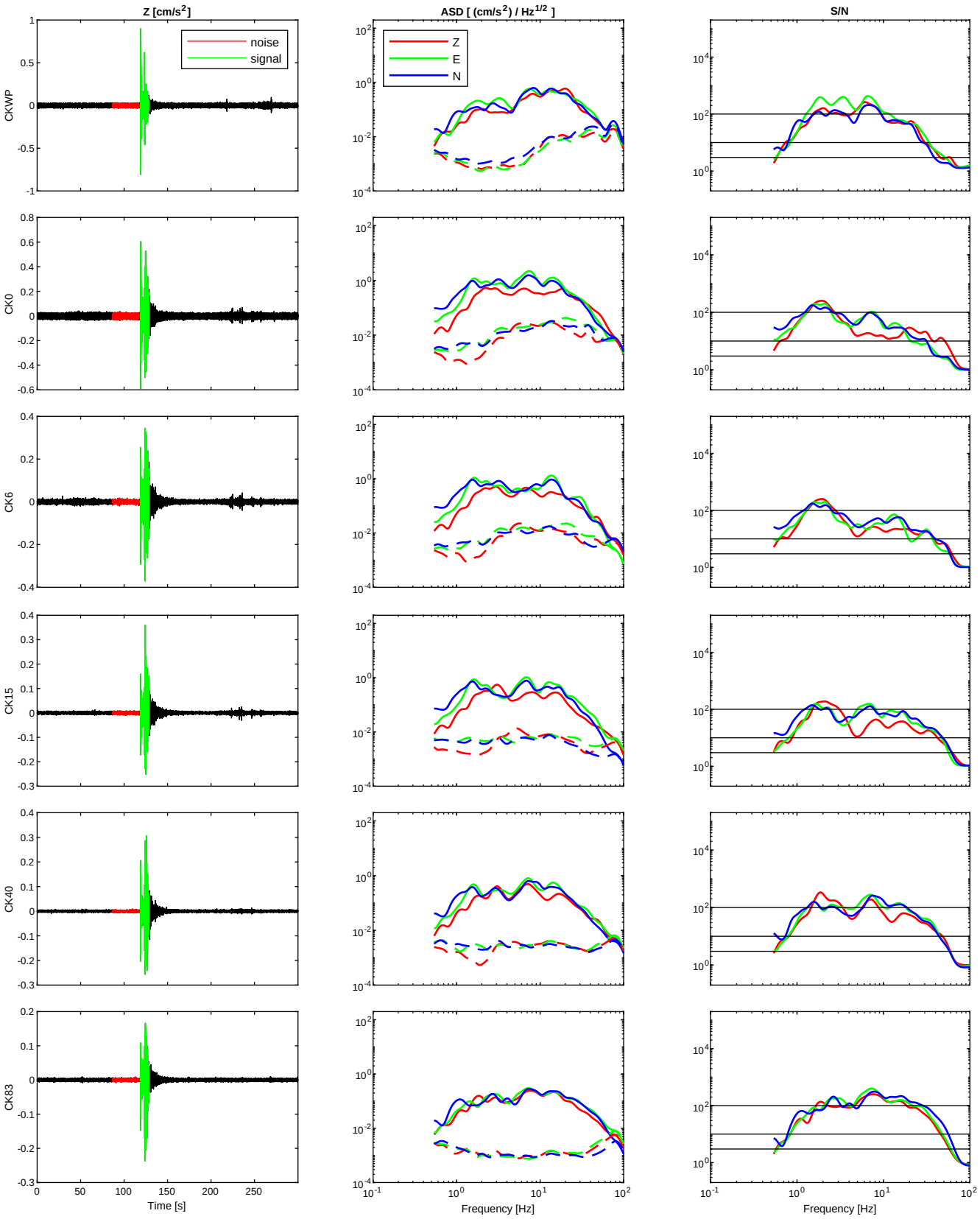

Event #1123 - occurred on 2021/11/27 at 22:10:29 - M_L=2.2 - R_{HYP}=19.5 km - PGA_{CK0}=2.9 cm/s^2

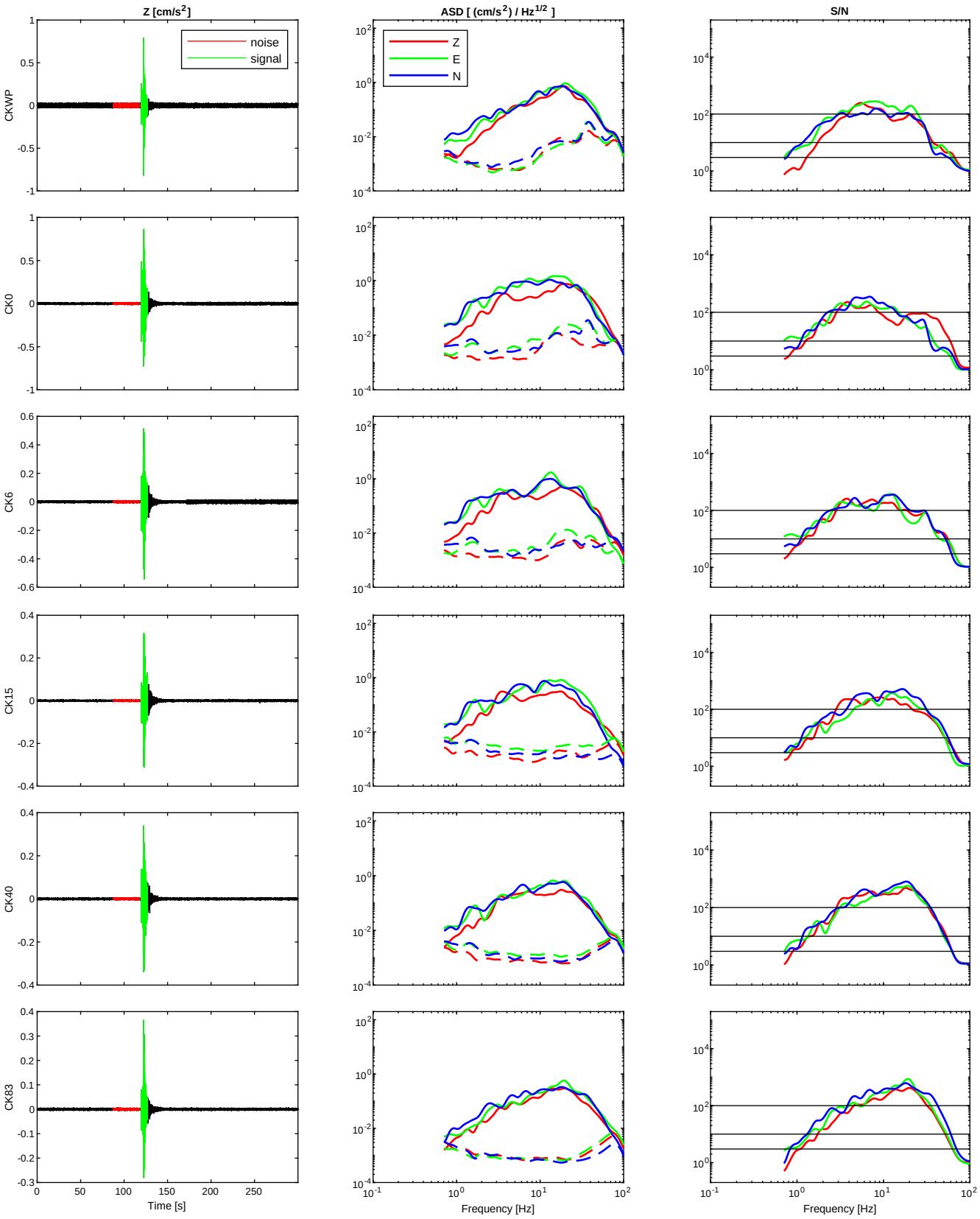

Event #1124 - occurred on 2021/12/01 at 10:42:44 - M_L=2.6 - R_{HYP}=21.6 km - PGA_{CK0}=40.8 cm/s^2

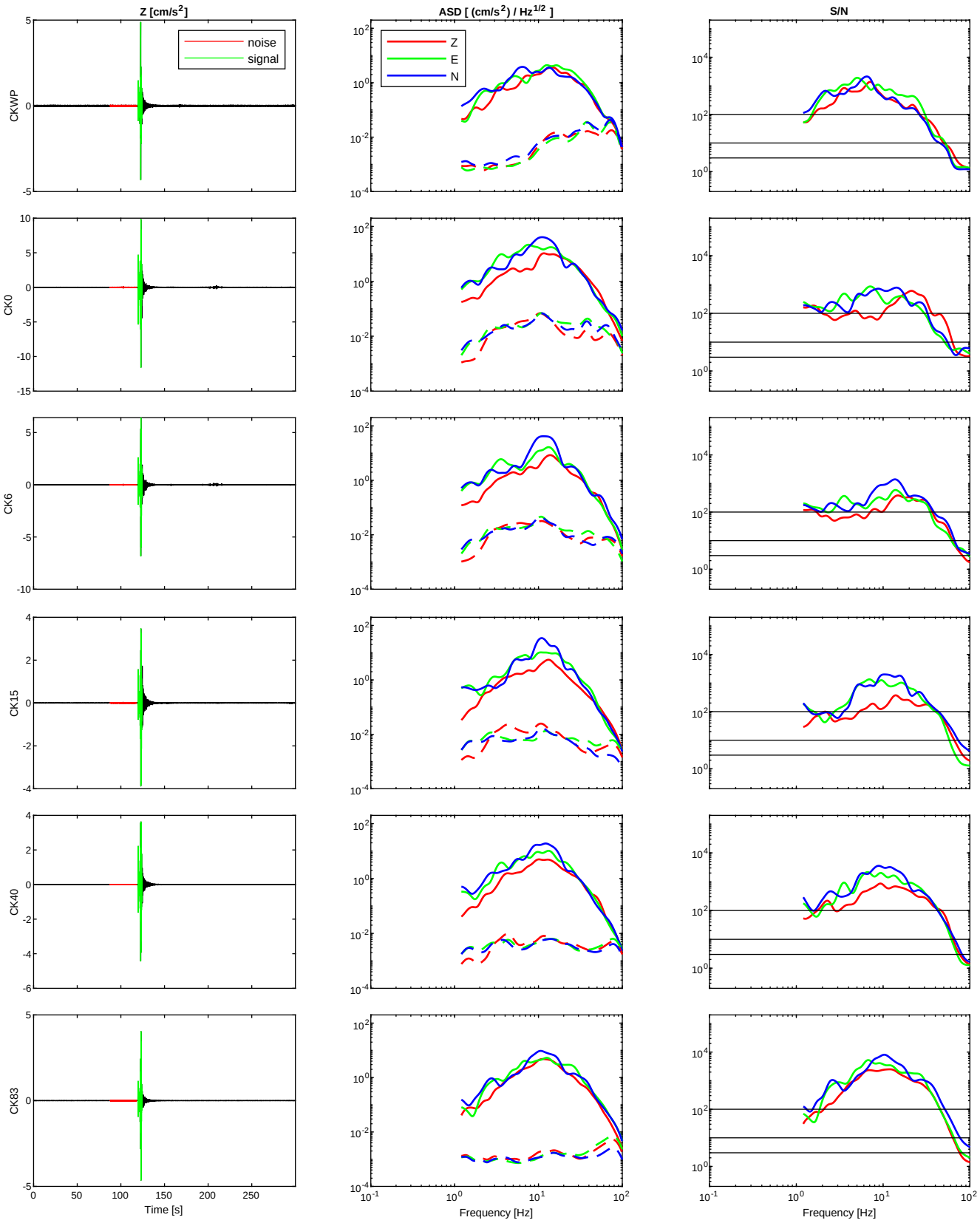

Event #1125 - occurred on 2021/12/08 at 21:04:20 - M_L=2.9 - R_{HYP}=33.9 km - PGA_{CK0}=1.3 cm/s^2

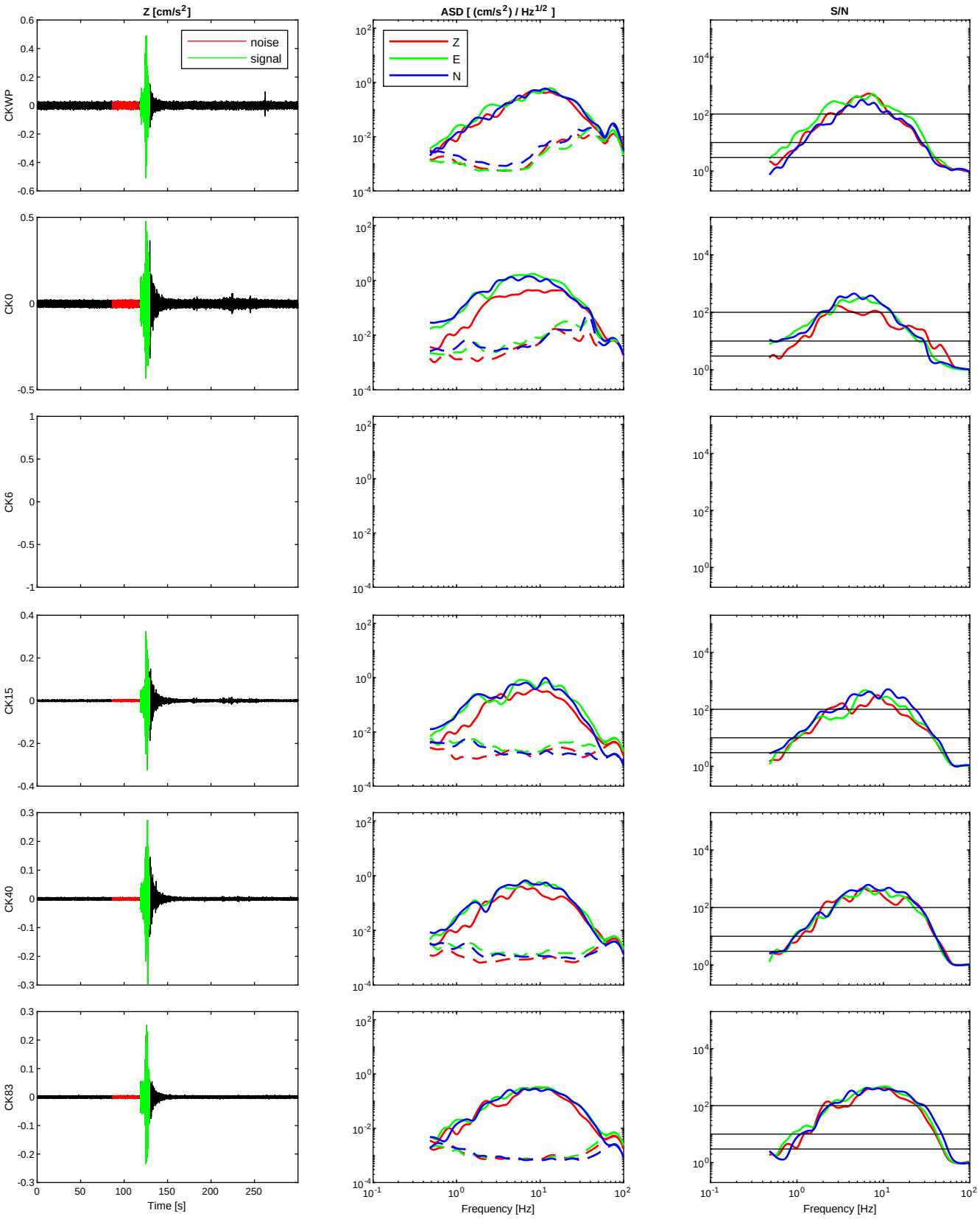

Event #1126 - occurred on 2021/12/14 at 06:07:46 - M_L=2.5 - R_{HYP}=21.5 km - PGA_{CK0}=2.1 cm/s^2

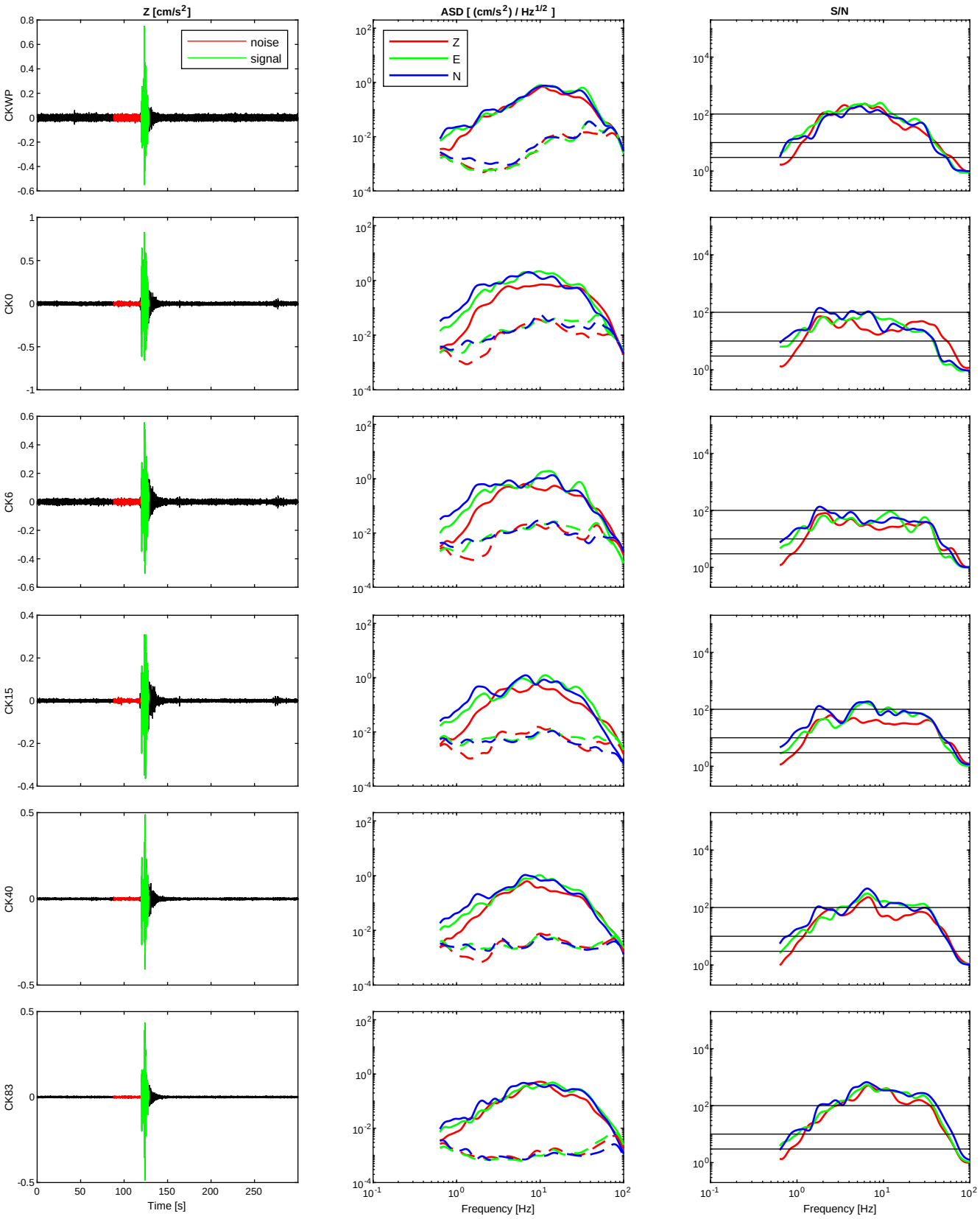

Event #1127 - occurred on 2021/12/17 at 23:28:04 - M_L=4.4 - R_{HYP}=60.4 km - PGA_{CK0}=11.6 cm/s^2

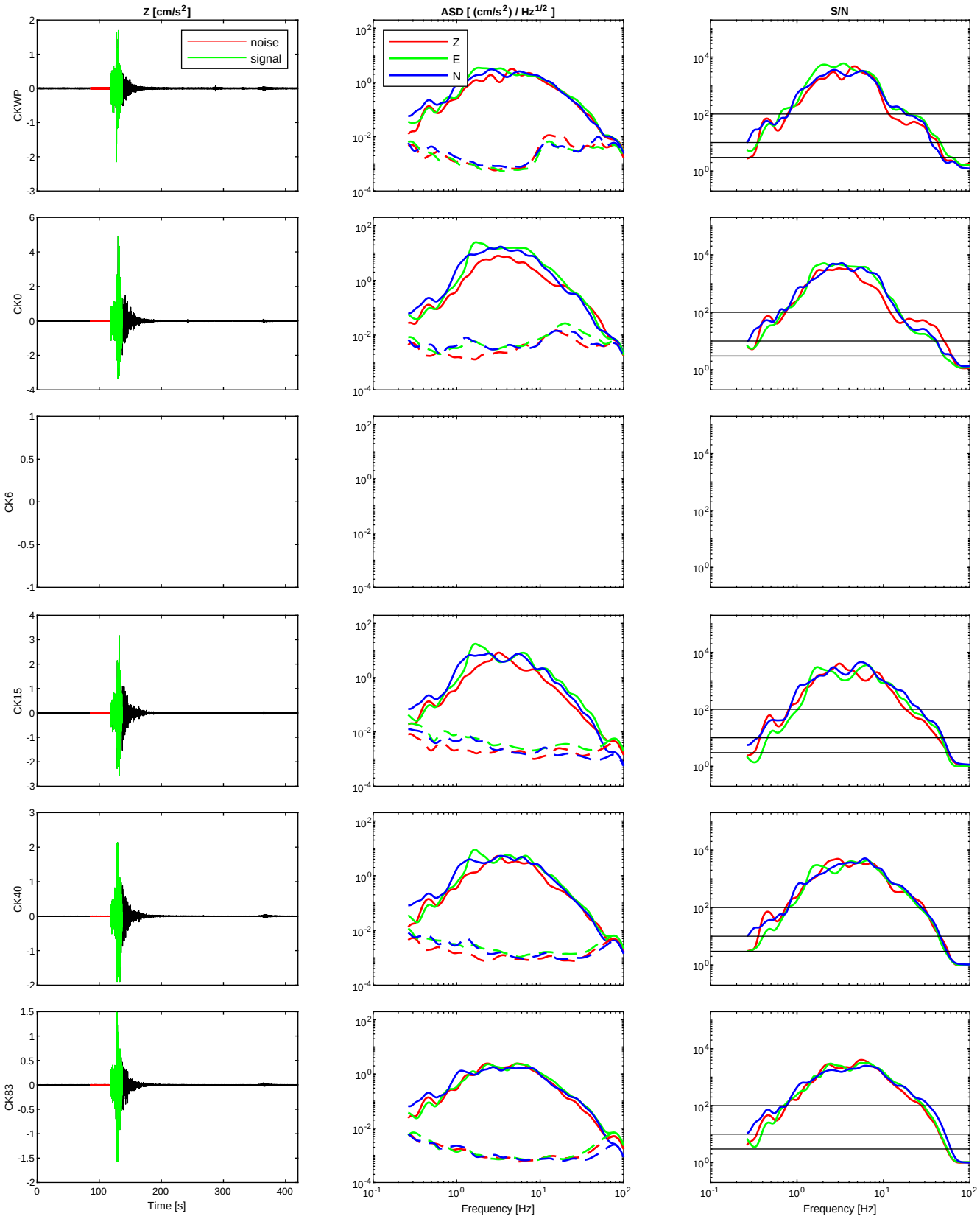

Event #1128 - occurred on 2021/12/18 at 14:44:44 - M_L=2.3 - R_{HYP}=19.5 km - PGA_{CK0}=1.9 cm/s^2

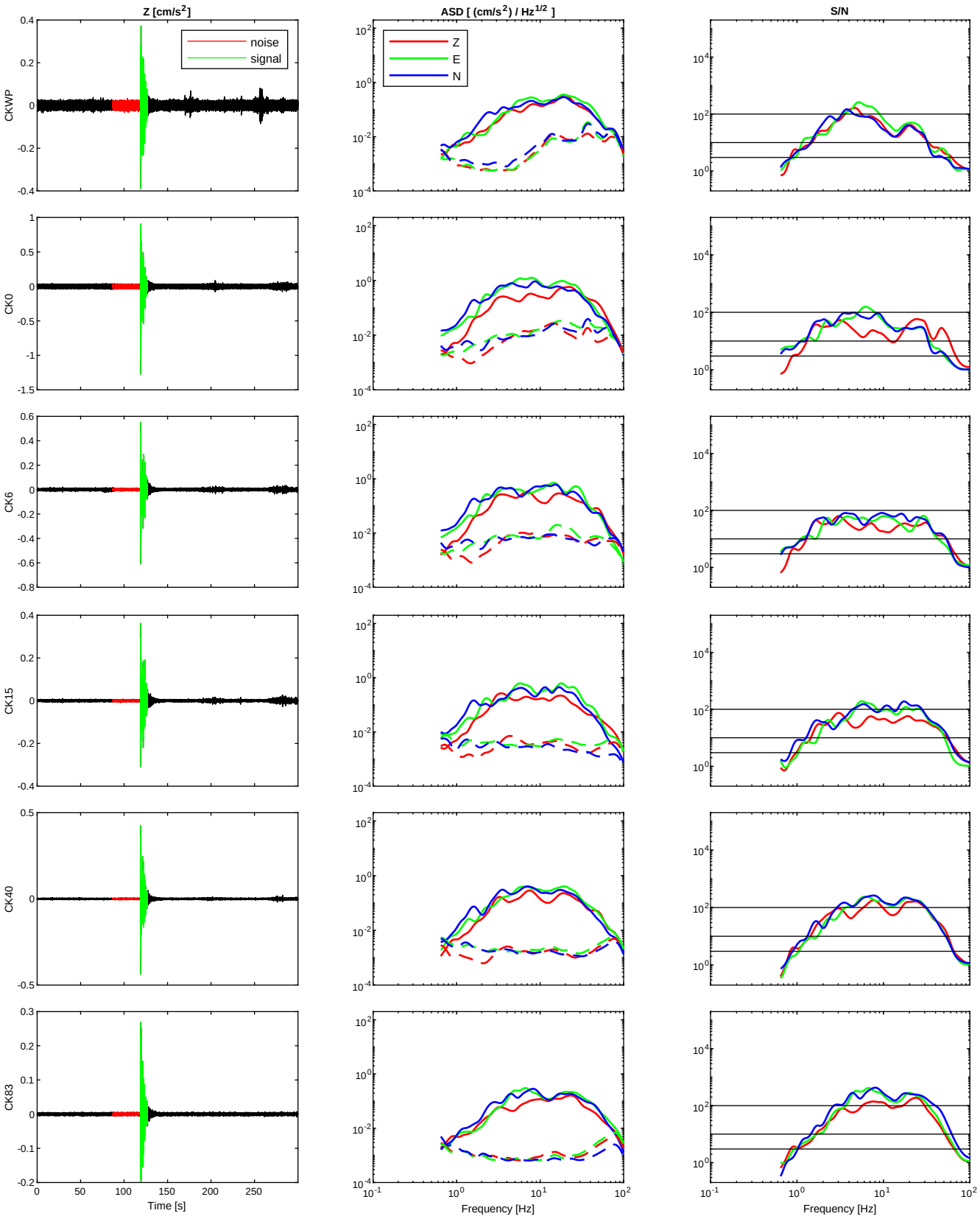

Event #1129 - occurred on 2021/12/20 at 07:42:21 - M_L=2.6 - R_{HYP}=20.3 km - PGA_{CK0}=3.3 cm/s^2

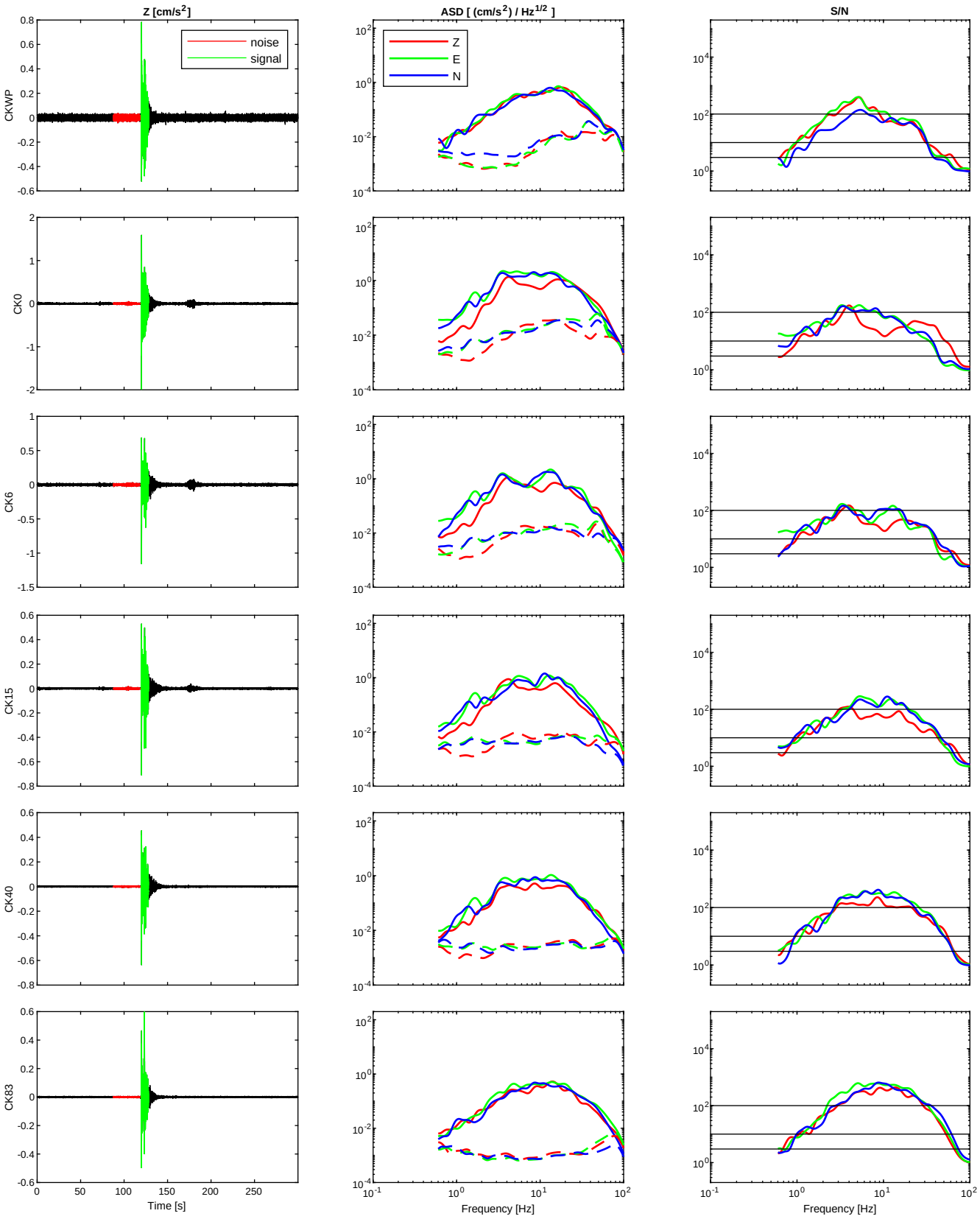

Event #1130 - occurred on 2021/12/21 at 17:09:44 - M_L=2.9 - R_{HYP}=38.8 km - PGA_{CK0}=1.0 cm/s^2

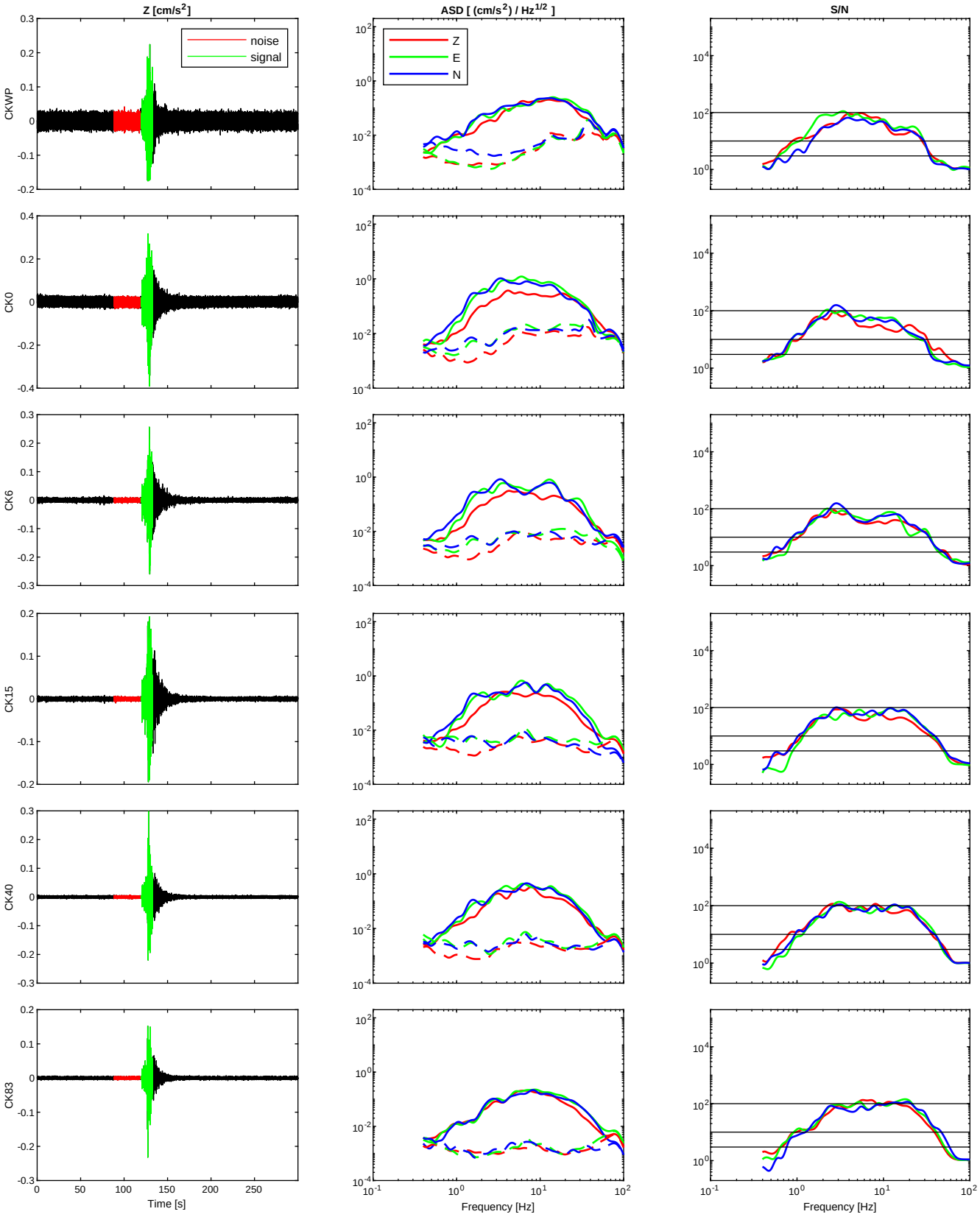

Event #1131 - occurred on 2021/12/23 at 20:50:03 - M_L=2.8 - R_{HYP}=18.9 km - PGA_{CK0}=3.0 cm/s^2

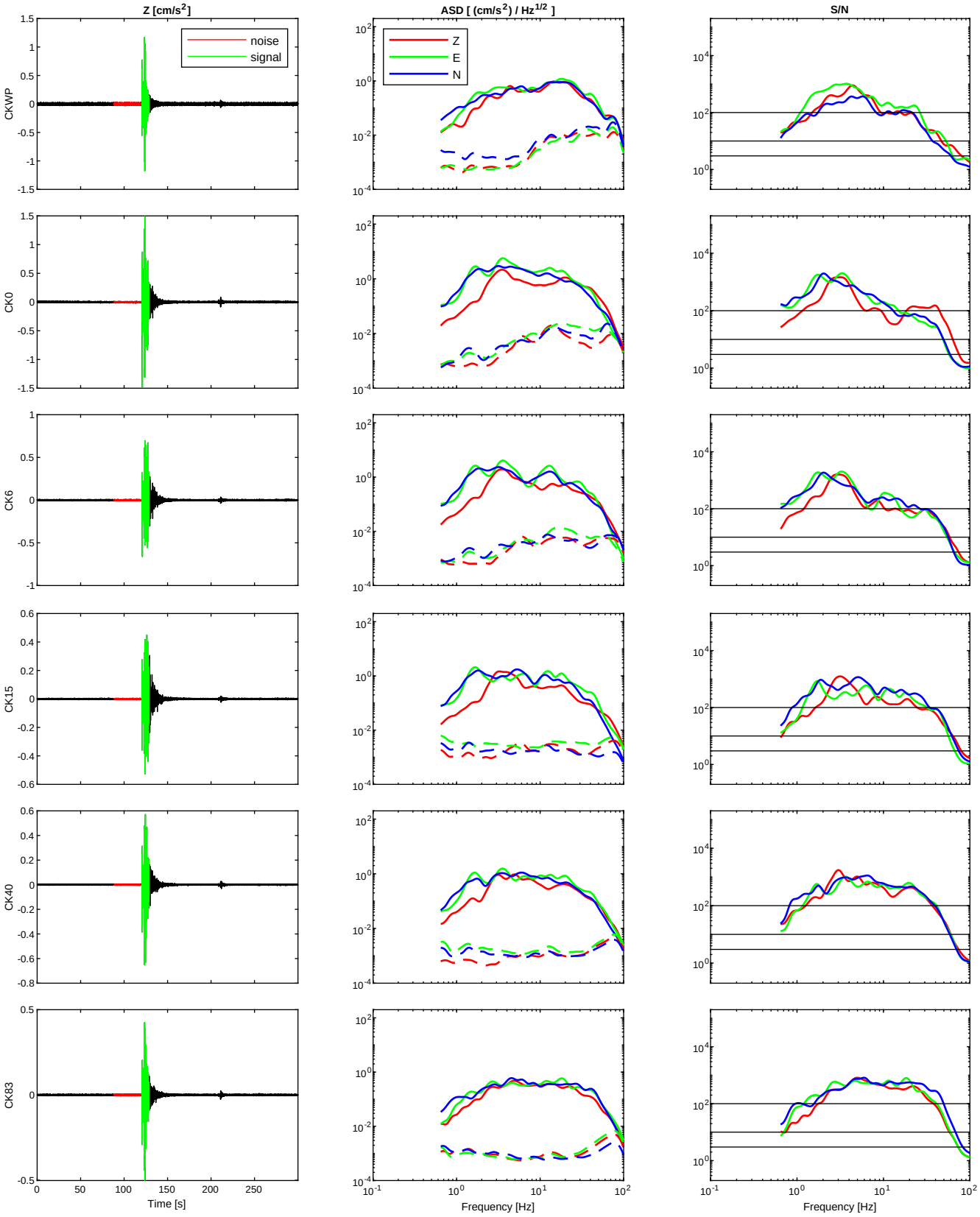

Event #1132 - occurred on 2021/12/24 at 01:55:42 - M_L=3.7 - R_{HYP}=86.8 km - PGA_{CK0}=2.5 cm/s^2

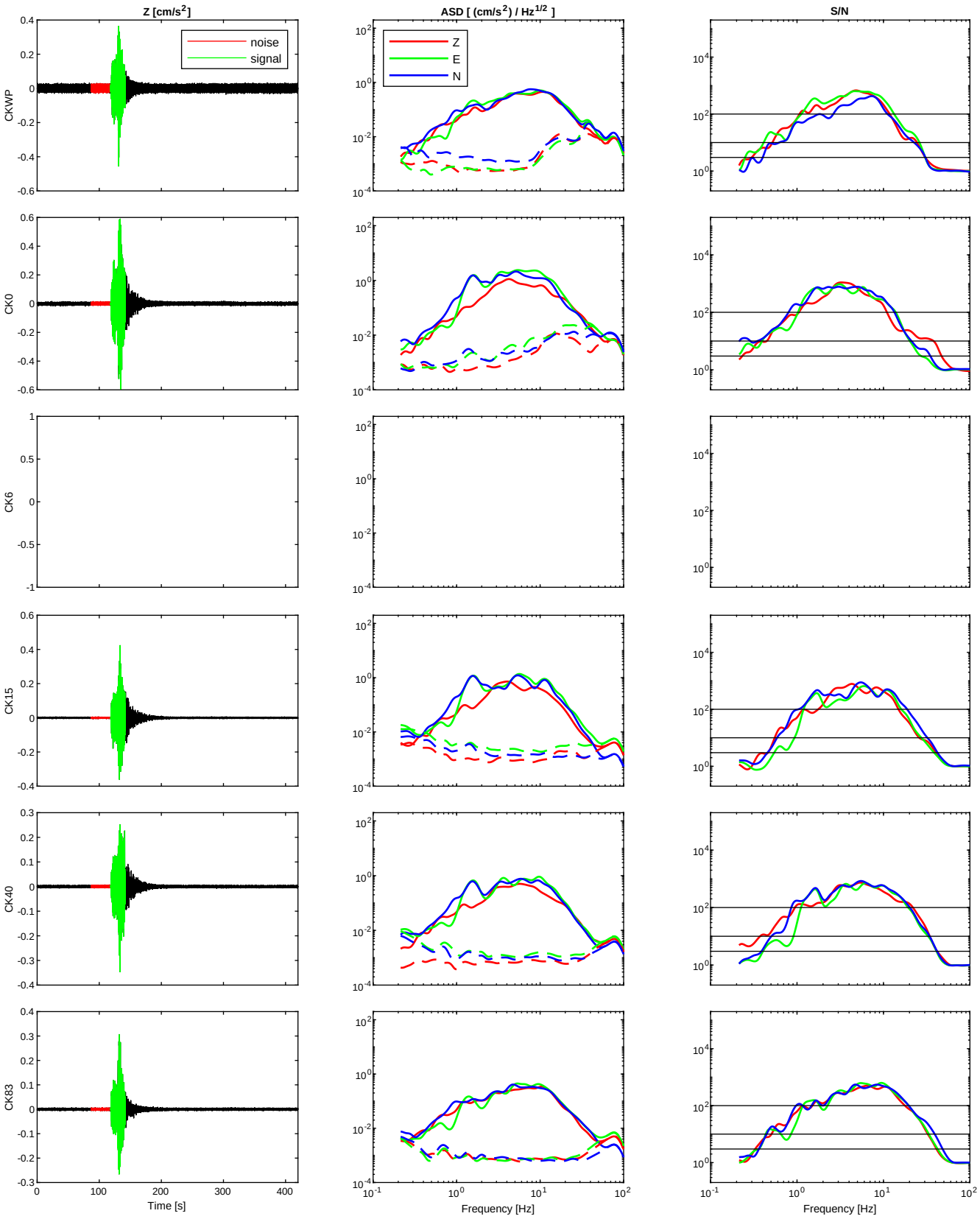

Event #1133 - max reccorded on 2021/12/29 at 02:17:20 - no association with catalogue - PGA_{CK0}=1.7 cm/s^2

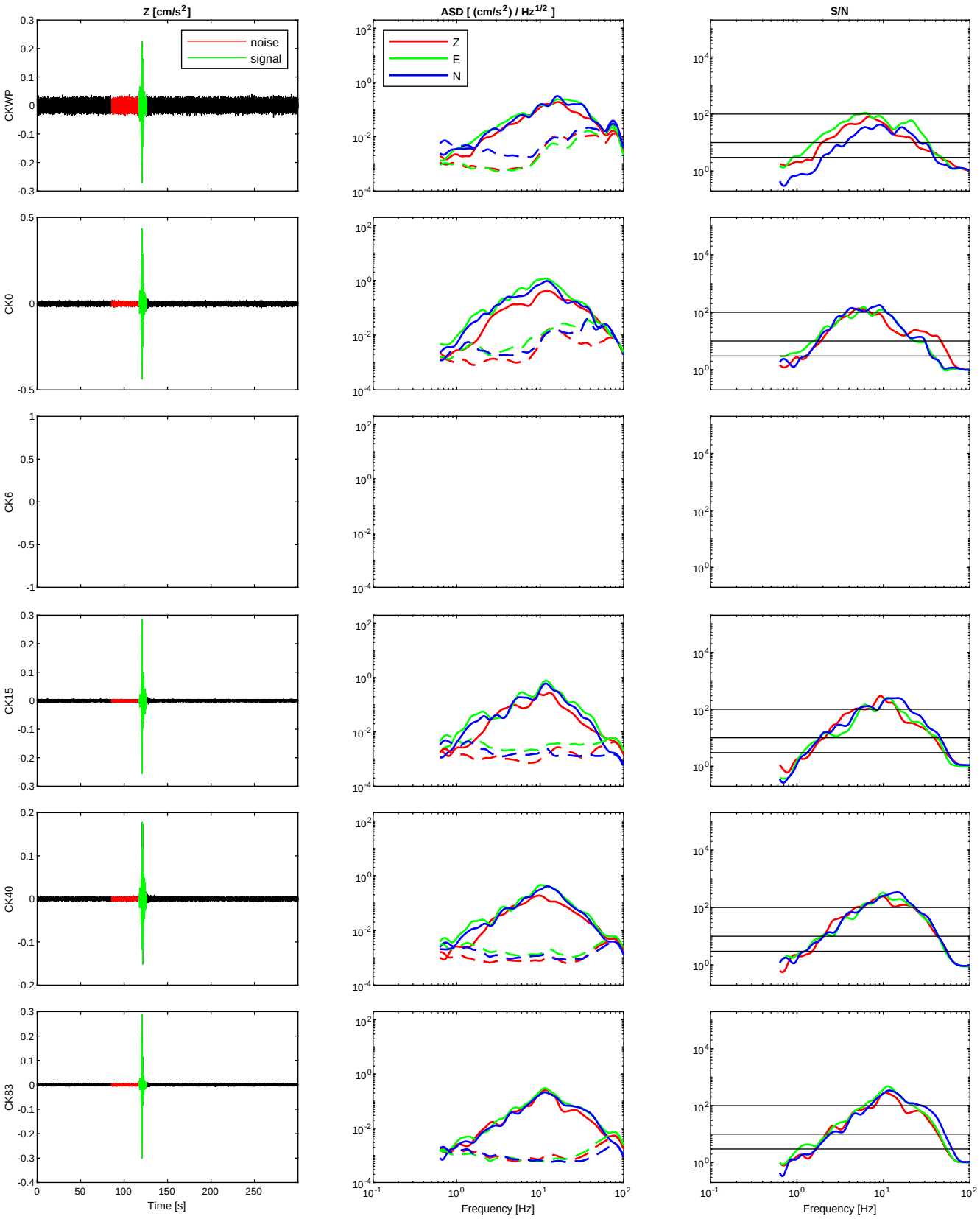

Event #1134 - occurred on 2021/12/29 at 05:08:10 - M_L=5.7 - R_{HYP}=562.0 km - PGA_{CK0}=2.7 cm/s^2

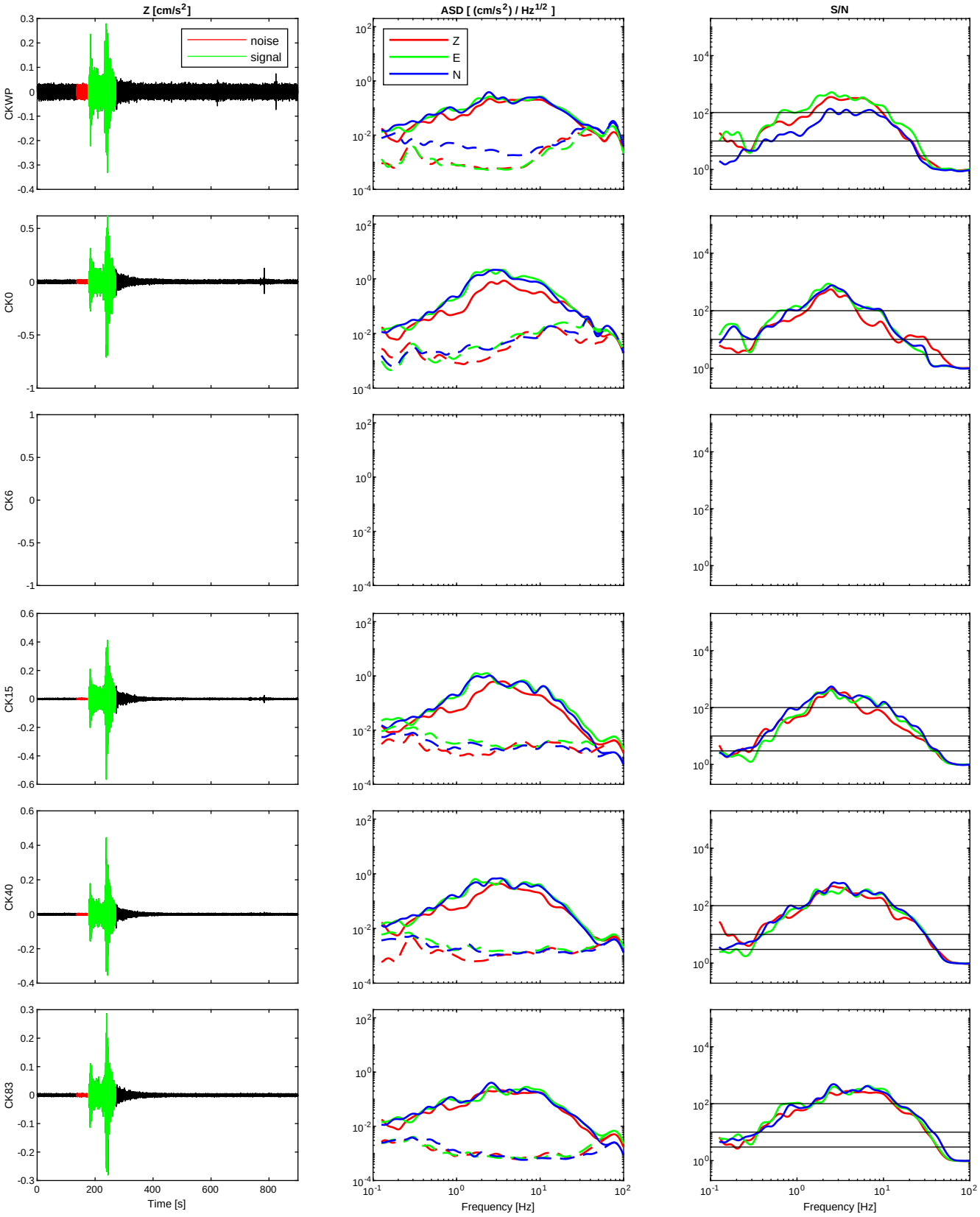

Event #1135 - occurred on 2021/12/31 at 16:03:51 - M_L=3 - R_{HYP}=24.3 km - PGA_{CK0}=7.9 cm/s^2

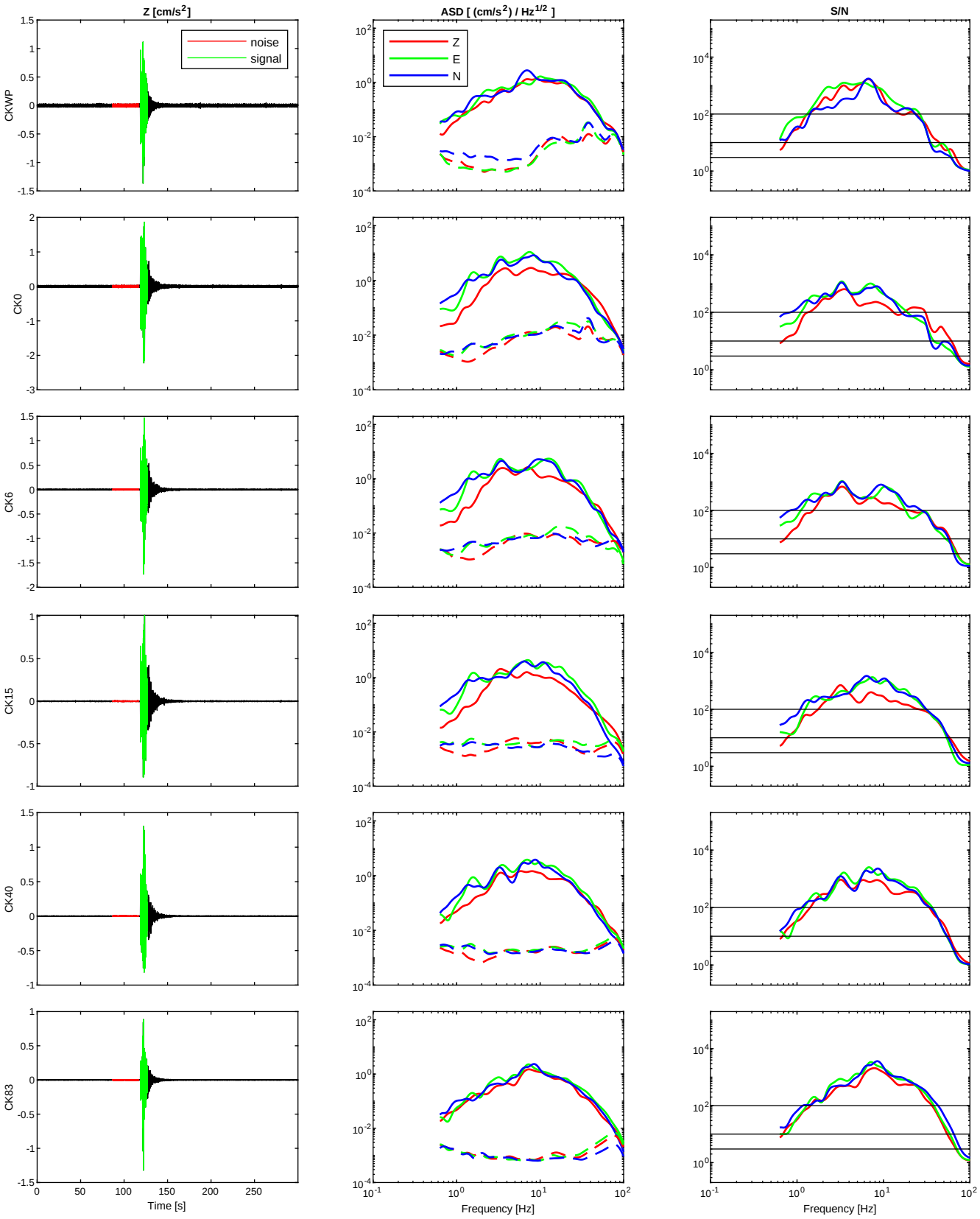
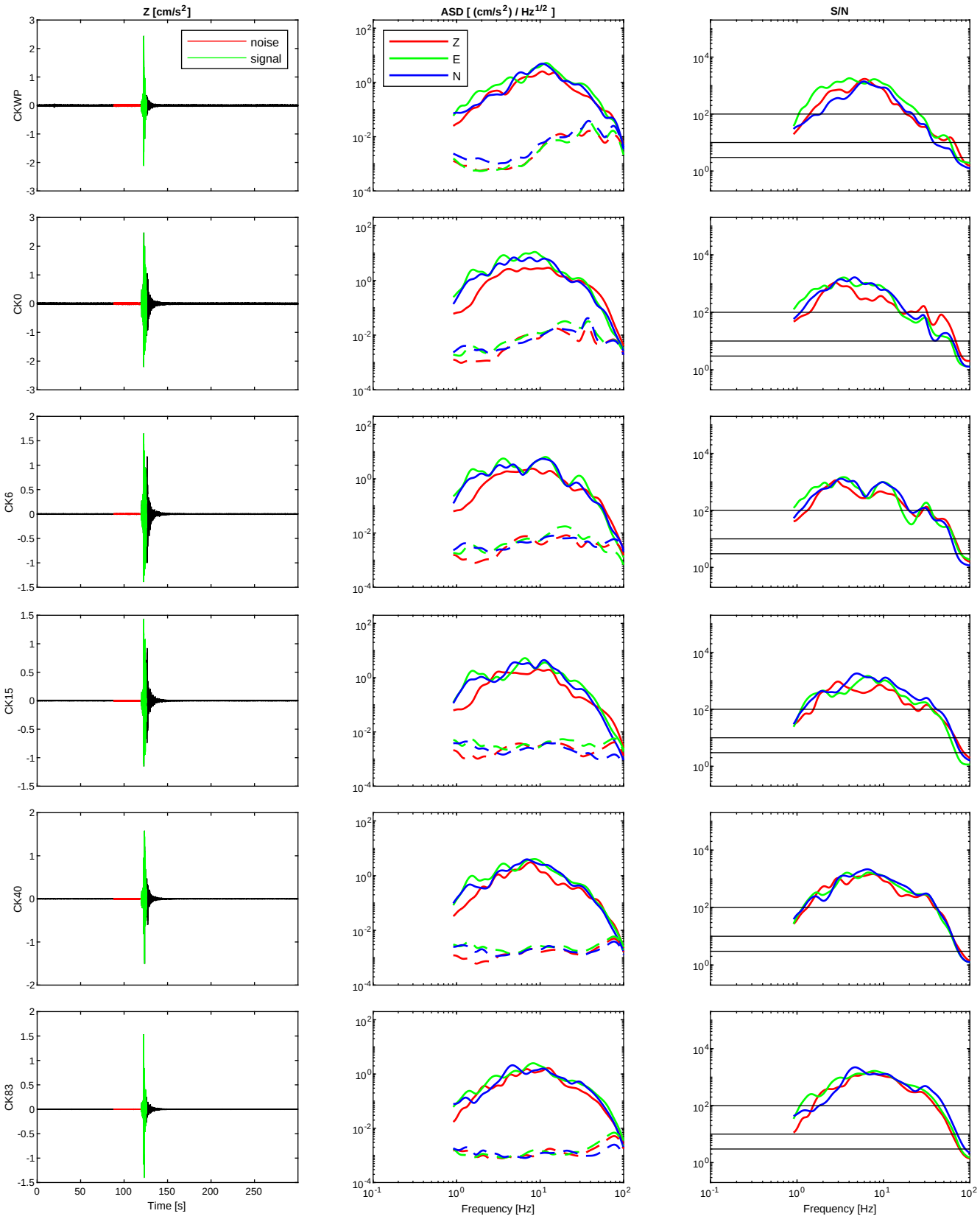
Event #1136 - occurred on 2021/12/31 at 19:50:37 - M_L=2.6 - R_{HYP}=19.2 km - PGA_{CK0}=9.4 cm/s^2